

THE BOROUGH OF WARRINGTON (TRAFFIC MANAGEMENT) (CIVIL ENFORCEMENT) (AMENDMENT NO. 10) CONSOLIDATION ORDER 2009

The Warrington Borough Council (hereinafter referred to as "the Council"), in exercise of their powers under Sections 1, 2, 4, 32, 35 and Part IV of Schedule 9 to the Road Traffic Regulation Act 1984 (hereinafter referred to as "the Act"), and of all other enabling powers, and after consultation with the Chief Officer of Police in accordance with Part III of Schedule 9 to the Act, hereby makes the following Order: -

1. Any reference in this Order to any enactment shall be construed as a reference to that enactment as amended, applied, consolidated, re-enacted by or as having effect by virtue of any subsequent enactment.
2. The Interpretation Act 1978 shall apply to the interpretation of this Order as it applies for the interpretation of an Act of Parliament and as if for the purposes of Section 21 of that Act this Order were an Act of Parliament and the Orders revoked by this Order were Acts of Parliament thereby repealed.
3. The making of this Order by the Council is done so under the duty imposed by Section 122(1) of The Road Traffic Regulation Act 1984 to secure the expeditious, convenient and safe movement of vehicular and other traffic and the provision of suitable and adequate parking facilities on and off the Highway, insofar as practicable having regard to the matters in Section 122(2) of the said Act.
4. The Orders specified in Column 1 of Schedule 1 to this Order are hereby revoked to the extent as detailed in Column 2 of the said Schedule.
5. The Order specified in Schedule 2 to this Order is hereby varied or amended as detailed in the said Schedule.
6. The restrictions imposed by this Order shall be in addition to and not in derogation from any restriction or requirements imposed by any regulations made or having effect as if made under the Act or by or under any other enactment.
7. This Order shall come into operation on the 7th day of August 2009 and may be cited as "The Borough of Warrington (Traffic Management) (Civil Enforcement) (Amendment No. 10) Consolidation Order 2009".

SCHEDULE 1

Column 1

The Borough of Warrington (Wellfield Street Forster Street and Forshaw Street) (Disabled Persons Parking Places) Order 2007

The Borough of Warrington (Dickenson Street, Forshaw Street, Oldham Street and Station Road South) (Disabled Persons Parking Places) Order 2008

Column 2

In so far as it relates to the Disabled Persons Parking Place on Forster Street.

In so far as it relates to the Disabled Persons Parking Place on Dickenson Street.

SCHEDULE 2

The Borough of Warrington (Traffic Management) (Civil Enforcement) Consolidation Order 2008, is hereby further varied or amended as follows: -

(a) In the Fortieth Schedule by the deletion of: -

Column 1	Column 2
Areas of Highway Designated as Disabled Persons' Parking Places. Each Area described below in this column being an area forming part of the carriageway of a specific highway, as a designated Disabled Persons' Parking Place	Special Manner of Standing of Vehicle in Parking Place
All that part of the western kerbline of Fox Street which is bounded on the west side by so much of the edge of the carriageway of that highway as extends from a point 30 metres south of its junction with Percy Street in a southerly direction for a distance of 6.6 metres, all measured along the said road and which has a width throughout of 2.7 metres.	Parallel to the kerb

(b) In the Fortieth Schedule by the addition of: -


Column 1	Column 2
Areas of Highway Designated as Disabled Persons' Parking Places. Each Area described below in this column being an area forming part of the carriageway of a specific highway, as a designated Disabled Persons' Parking Place	Special Manner of Standing of Vehicle in Parking Place
All that part of the east side of Wellfield Street which is bounded on the east side by so much of the edge of the carriageway of that highway as extends from a point 38.5 metres south of its junction with Selby Street in a southerly direction for a distance of 6.6 metres, all measured along the said road and which has a width throughout of 1.8 metres.	Parallel to the kerb.
All that part of the west side of Birch Road which is bounded on the west side by so much of the edge of the carriageway of that highway as extends from a point 13.3 metres north of its southern junction with Sycamore Crescent in a northerly direction for a distance of 13.2 metres, all measured along the said road and which has a width throughout of 1.8 metres.	Parallel to the kerb.
All that part of the north west side of Oldham Street which is bounded on the north west side by so much of the edge of the carriageway of that highway as extends from a point 38 metres north west of its junction with the alley adjacent to number 152 Oldham Street, in a north westerly direction for a distance of 2.5 metres, all measured along the said road and which has a width throughout of 4.5 metres.	At an angle of 30° to the edge of the carriageway.
All that part of the south side of Garner Street which is bounded on the south side by so much of the edge of the carriageway of that highway as extends from a point 8.2 metres west of its junction with O'Leary Street in a westerly direction for a distance of 6.6 metres, all measured along the said road and which has a width throughout of 1.8 metres.	Parallel to the kerb.

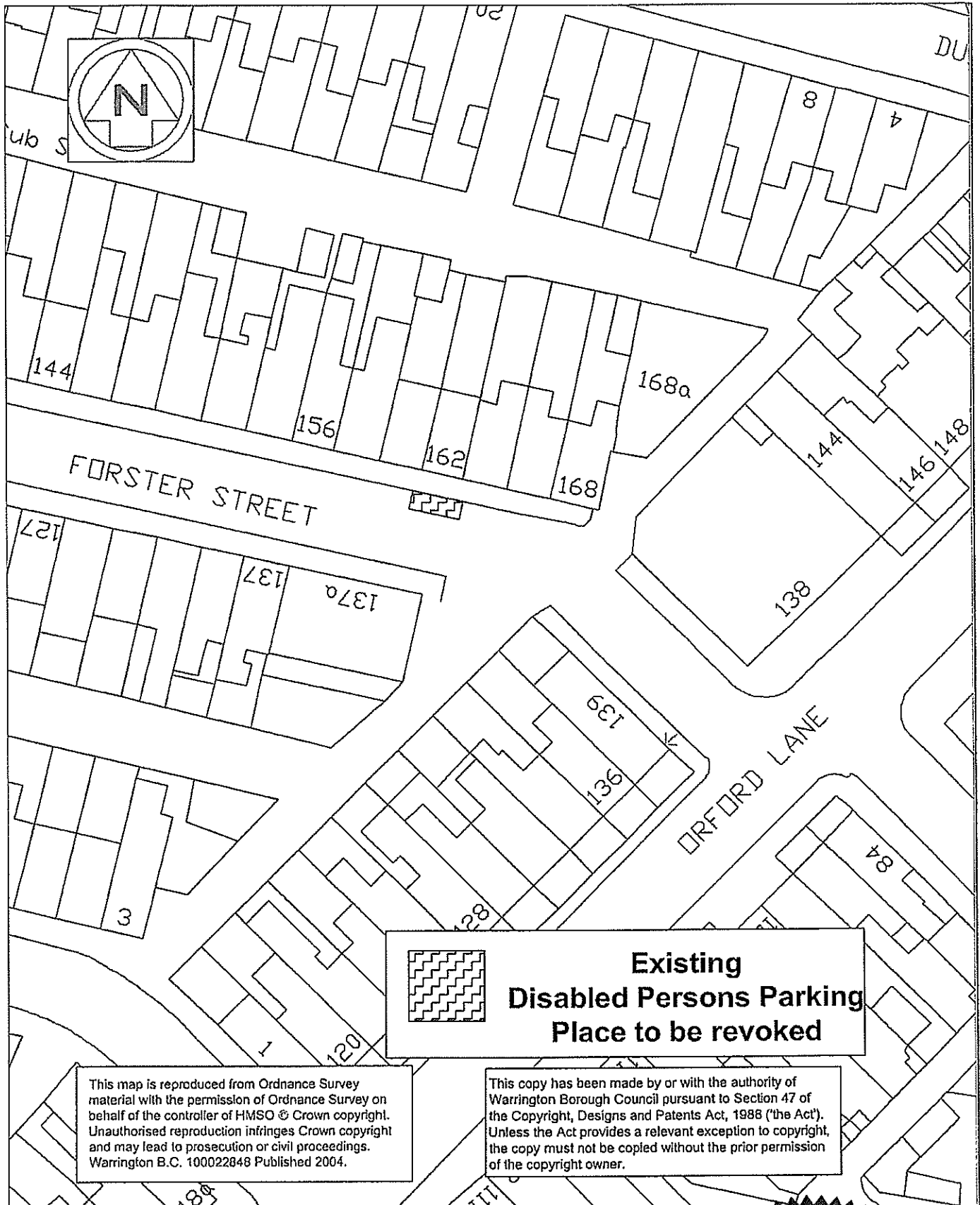
<p>All that part of the north east side of Chorley Street which is bounded on the north east side by so much of the edge of the carriageway of that highway as extends from a point 26.5 metres north east of its junction with Chester Street in a north easterly direction for a distance of 6.6 metres, all measured along the said road and which has a width throughout of 1.8 metres.</p>	<p>Parallel to the kerb.</p>
--	------------------------------


Given under the Common Seal of the Council of the Borough of Warrington this 5th day of August 2009.

The Common Seal of **WARRINGTON**)
BOROUGH COUNCIL was hereunto)
affixed in the presence of:-)

C. Gough
Authorised Signatory





 **Existing Disabled Persons Parking Place to be revoked**

This map is reproduced from Ordnance Survey material with the permission of Ordnance Survey on behalf of the controller of HMSO © Crown copyright. Unauthorised reproduction infringes Crown copyright and may lead to prosecution or civil proceedings. Warrington B.C. 100022848 Published 2004.


This copy has been made by or with the authority of Warrington Borough Council pursuant to Section 47 of the Copyright, Designs and Patents Act, 1988 ('the Act'). Unless the Act provides a relevant exception to copyright, the copy must not be copied without the prior permission of the copyright owner.

The Borough of Warrington (Traffic Management)(Civil Enforcement) (Amendment No. 10) (Consolidation Order), Order


The Common Seal of Warrington Borough Council was hereunto affixed in the presence of:

Scale 1:500

Warrington
Borough Council



C. Gaucher
Authorised Signatory



**Existing
Disabled Persons Parking
Place to be revoked.**

This map is reproduced from Ordnance Survey material with the permission of Ordnance Survey on behalf of the controller of HMSO © Crown copyright. Unauthorised reproduction infringes Crown copyright and may lead to prosecution or civil proceedings. Warrington B.C. 100022848 Published 2004.

This copy has been made by or with the authority of Warrington Borough Council pursuant to Section 47 of the Copyright, Designs and Patents Act, 1988 ('the Act'). Unless the Act provides a relevant exception to copyright, the copy must not be copied without the prior permission of the copyright owner.

The Borough of Warrington (Traffic Management)(Civil Enforcement) (Amendment No. 10) (Consolidation Order), Order 2009

Warrington
Borough Council

Environment
Transportation S
David Beyer, H

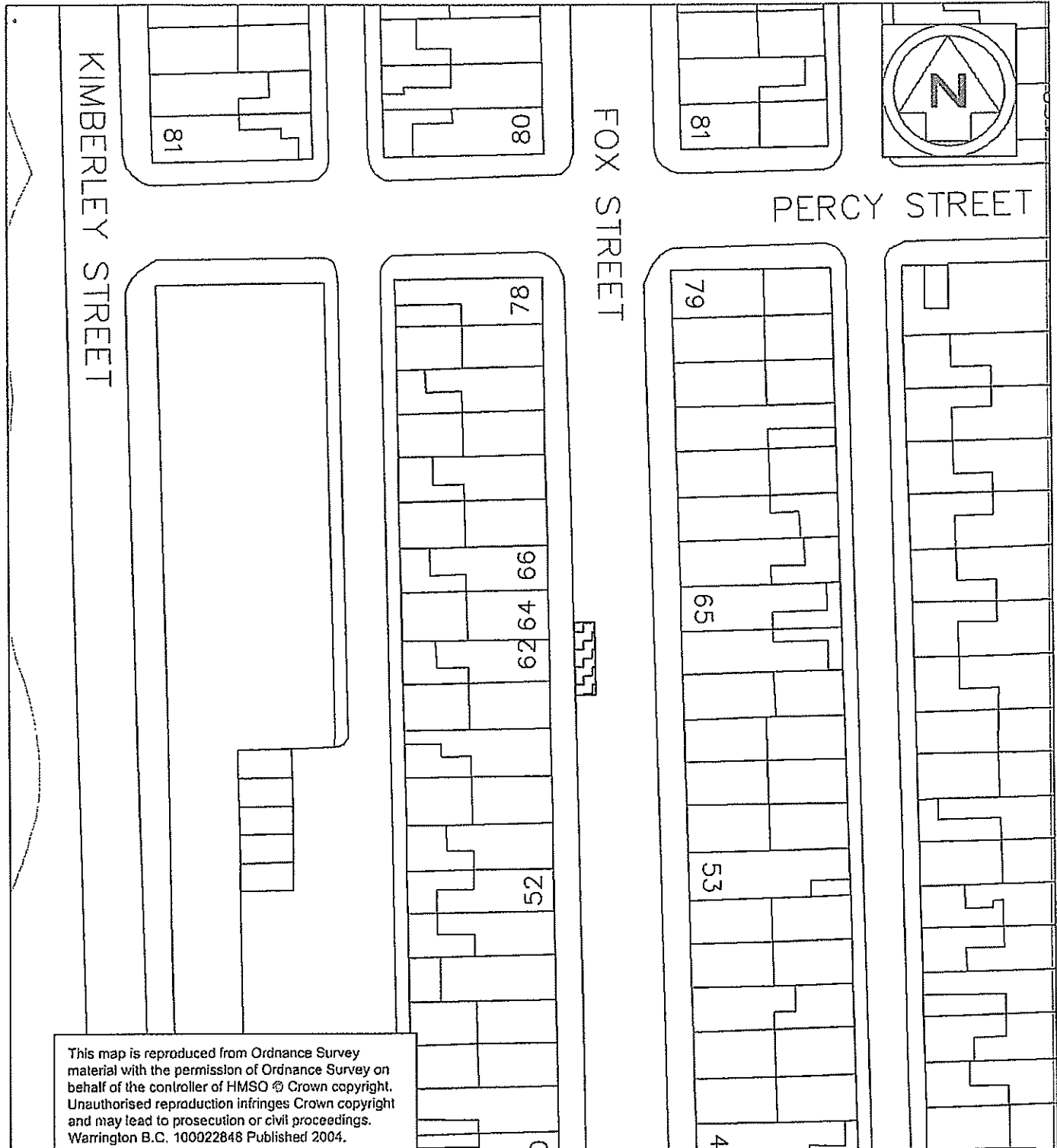


Scale

The Common Seal of Warrington Borough Council was hereunto affixed in the presence of:


ACT/TRO321/07

C. Gough
Authorised Signatory




This map is reproduced from Ordnance Survey material with the permission of Ordnance Survey on behalf of the controller of HMSO © Crown copyright. Unauthorised reproduction infringes Crown copyright and may lead to prosecution or civil proceedings. Warrington B.C. 100022848 Published 2004.

This copy has been made by or with the authority of Warrington Borough Council pursuant to Section 47 of the Copyright, Designs and Patents Act, 1988 ('the Act'). Unless the Act provides a relevant exception to copyright, the copy must not be copied without the prior permission of the copyright owner.

 **Existing Disabled Persons Parking Place to be revoked**

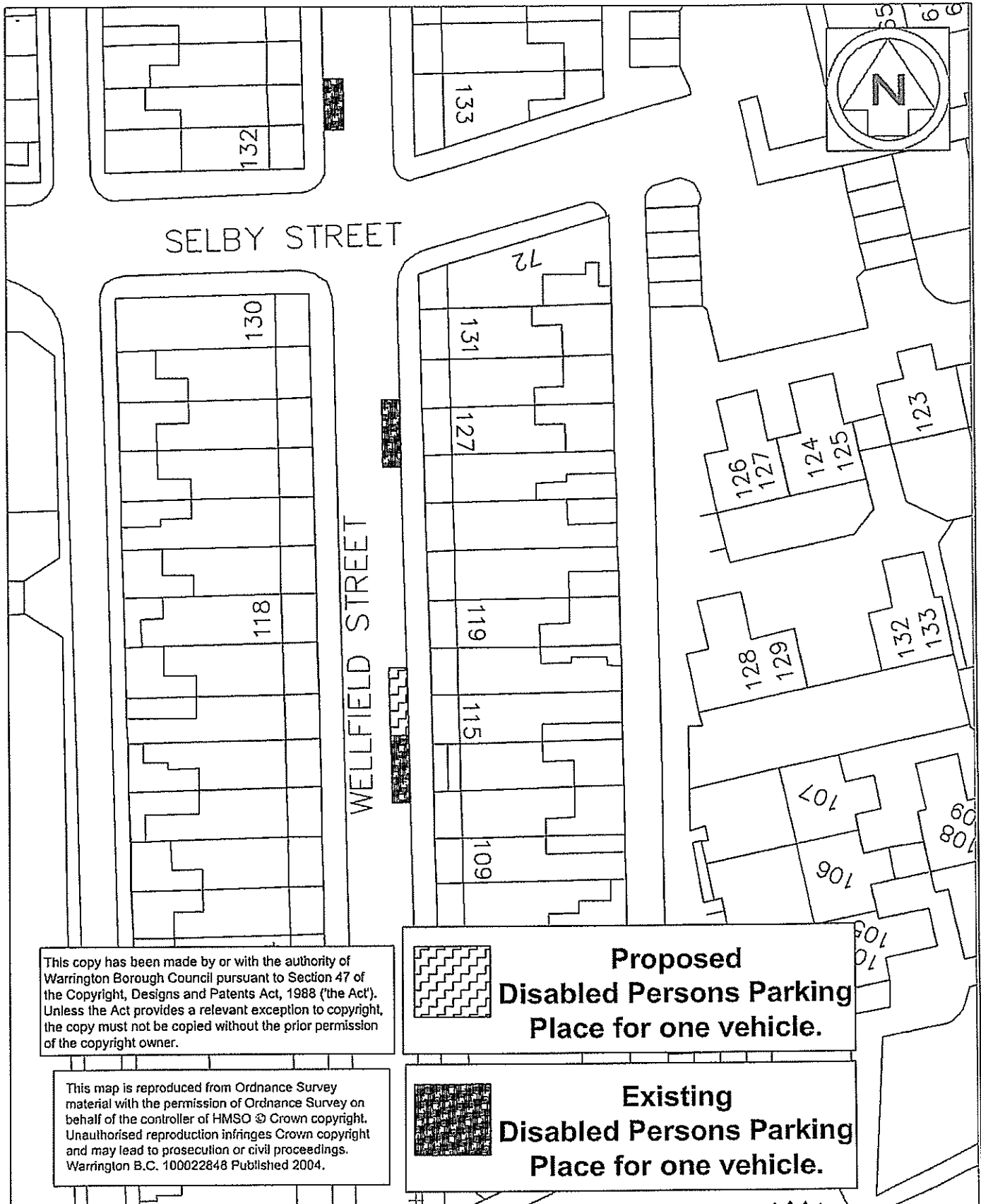
The Borough of Warrington (Traffic Management)(Civil Enforcement) (Amendment No. 10) Order), Order



The Common Seal of Warrington Borough Council was hereunto affixed in the presence of:


Scale 1:500


C. Gargyol
 Authorised Signatory



This copy has been made by or with the authority of Warrington Borough Council pursuant to Section 47 of the Copyright, Designs and Patents Act, 1988 ('the Act'). Unless the Act provides a relevant exception to copyright, the copy must not be copied without the prior permission of the copyright owner.

This map is reproduced from Ordnance Survey material with the permission of Ordnance Survey on behalf of the controller of HMSO © Crown copyright. Unauthorised reproduction infringes Crown copyright and may lead to prosecution or civil proceedings. Warrington B.C. 100022848 Published 2004.


 **Proposed Disabled Persons Parking Place for one vehicle.**

 **Existing Disabled Persons Parking Place for one vehicle.**

The Borough of Warrington (Traffic Management)(Civil Enforcement) (Amendment No. 10) (Consolidation Order), Order

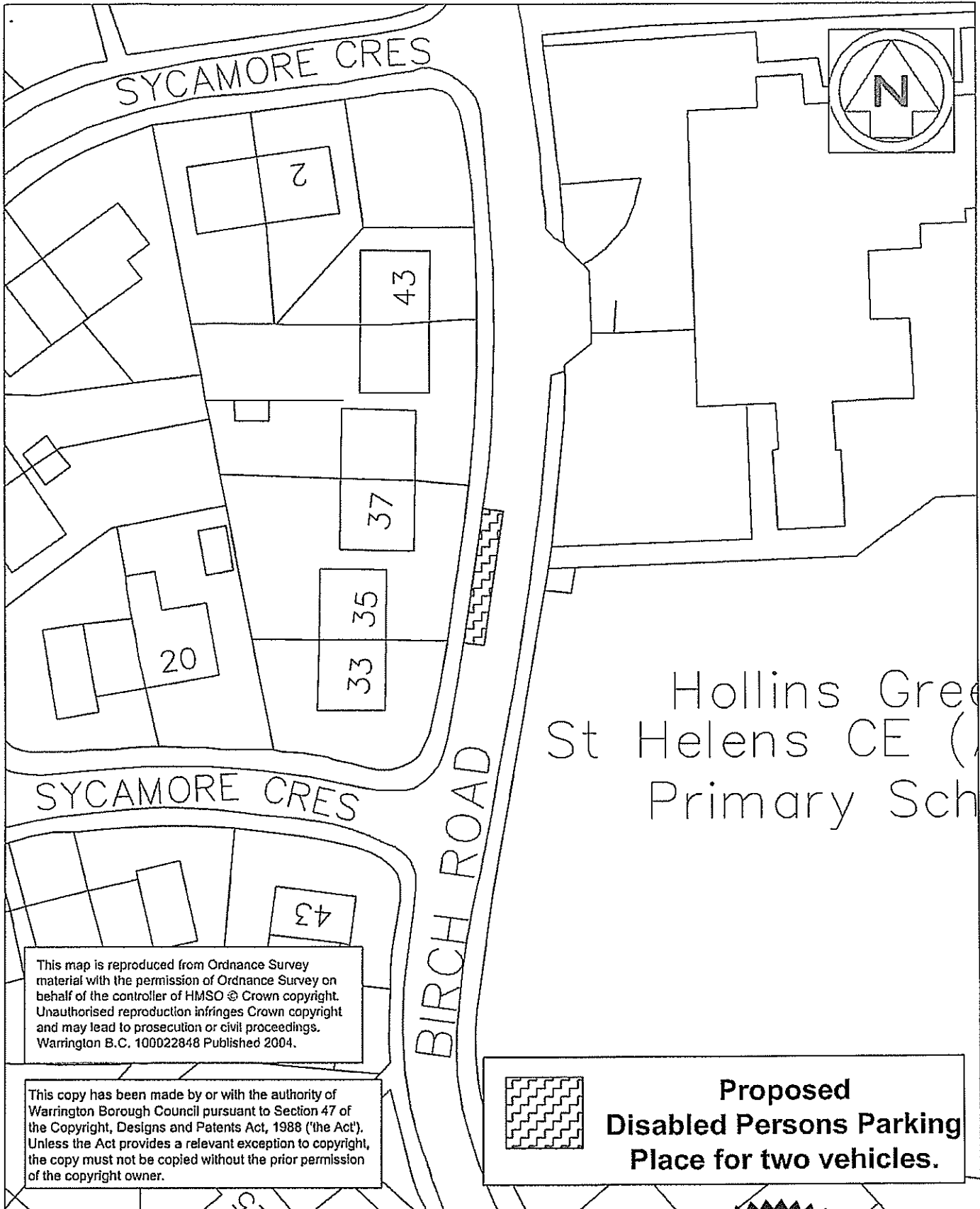
Warrington Borough Council

The Common Seal of Warrington Borough Council was hereunto affixed in the presence of:




Scale 1:500

C. Coughlin
Authorised Signatory



This map is reproduced from Ordnance Survey material with the permission of Ordnance Survey on behalf of the controller of HMSO © Crown copyright. Unauthorised reproduction infringes Crown copyright and may lead to prosecution or civil proceedings. Warrington B.C. 100022848 Published 2004.


This copy has been made by or with the authority of Warrington Borough Council pursuant to Section 47 of the Copyright, Designs and Patents Act, 1988 ('the Act'). Unless the Act provides a relevant exception to copyright, the copy must not be copied without the prior permission of the copyright owner.

 **Proposed Disabled Persons Parking Place for two vehicles.**

The Borough of Warrington (Traffic Management)(Civil Enforcement) (Amendment No. 10) (Consolidation Order), O

Warrington Borough Council

The Common Seal of Warrington Borough Council was hereunto affixed in the presence of:

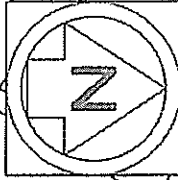


Scale 1:500

C. Gaughan
Authorised Signatory


AO321/02

This copy has been made by or with the authority of Warrington Borough Council pursuant to Section 47 of the Copyright, Designs and Patents Act, 1988 ('the Act'). Unless the Act provides a relevant exception to copyright, the copy must not be copied without the prior permission of the copyright owner.



This map is reproduced from Ordnance Survey material with the permission of Ordnance Survey on behalf of the controller of HMSO © Crown copyright. Unauthorised reproduction infringes Crown copyright and may lead to prosecution or civil proceedings. Warrington B.C. 100022648 Published 2004.




 **Proposed Disabled Persons Parking Place for one vehicle.**


The Borough of Warrington (Traffic Management)(Civil Enforcement) (Amendment No. 10) (Consolidation Order), Order 2009

The Common Seal of Warrington Borough Council was hereunto affixed in the presence of:

C. Gough
Authorised Signatory



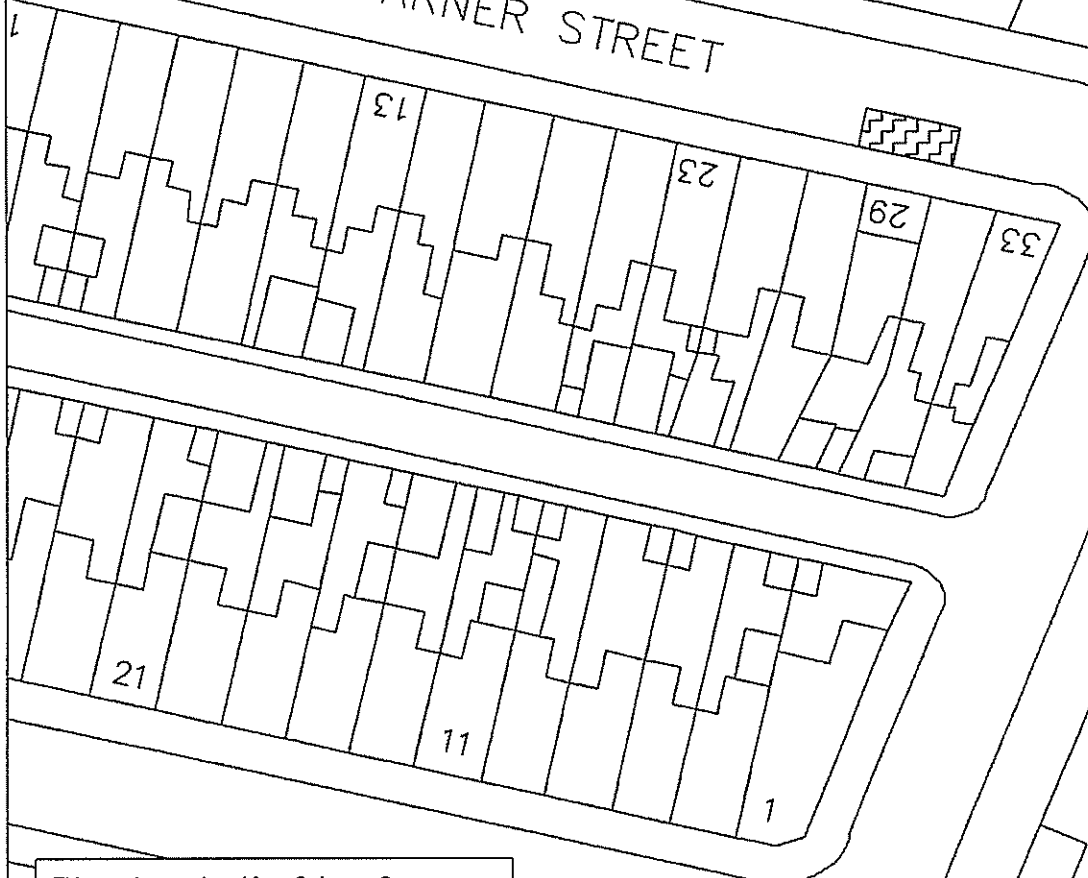
Directorate
North, Warrington WA1 1JH
Tel: (01925) 443255
Ref No. ENV/TMS/CT/TRO321/03



Beamont Childrens Centre


GARNER STREET

O'LEARY STREET



This map is reproduced from Ordnance Survey material with the permission of Ordnance Survey on behalf of the controller of HMSO © Crown copyright. Unauthorised reproduction infringes Crown copyright and may lead to prosecution or civil proceedings. Warrington B.C. 100022848 Published 2004.

This copy has been made by or with the authority of Warrington Borough Council pursuant to Section 47 of the Copyright, Designs and Patents Act, 1988 ('the Act'). Unless the Act provides a relevant exception to copyright, the copy must not be copied without the prior permission of the copyright owner.



**Proposed
Disabled Persons Parking
Place for one vehicle.**


The Borough of Warrington (Traffic Management)(Civil Enforcement) (Amendment No. 10) (Consultation Order), C

Warrington
Borough Council

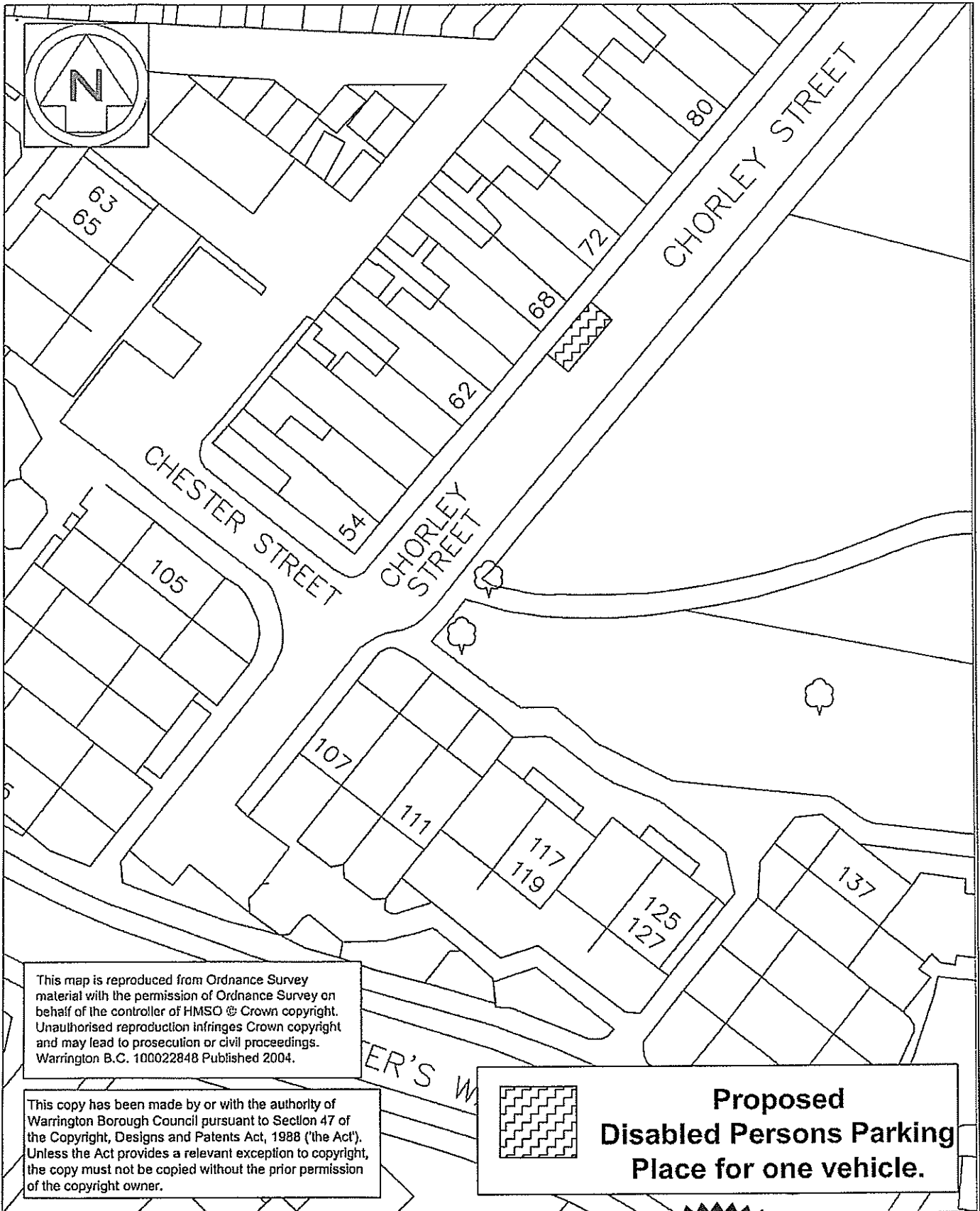
The Common Seal of Warrington Borough Council was hereunto affixed in the presence of:

Scale 1:500

C. Gough
Authorised Signatory




WTR0321/04




This map is reproduced from Ordnance Survey material with the permission of Ordnance Survey on behalf of the controller of HMSO © Crown copyright. Unauthorised reproduction infringes Crown copyright and may lead to prosecution or civil proceedings. Warrington B.C. 100022848 Published 2004.

This copy has been made by or with the authority of Warrington Borough Council pursuant to Section 47 of the Copyright, Designs and Patents Act, 1988 ('the Act'). Unless the Act provides a relevant exception to copyright, the copy must not be copied without the prior permission of the copyright owner.

 **Proposed Disabled Persons Parking Place for one vehicle.**

The Borough of Warrington (Traffic Management)(Civil Enforcement) (Amendment No. 10) (Consolidation) Order

The Common Seal of Warrington Borough Council was hereunto affixed in the presence of:



Scale

C. Gough
Authorised Signatory

MS/CT/TRO321/05