

THE BOROUGH OF WARRINGTON (TRAFFIC MANAGEMENT) (CIVIL ENFORCEMENT) (AMENDMENT NO. 8) CONSOLIDATION ORDER 2009

The Warrington Borough Council (hereinafter referred to as "the Council"), in exercise of their powers under Sections 1, 2, 4, 32, 35 and Part IV of Schedule 9 to the Road Traffic Regulation Act 1984 (hereinafter referred to as "the Act"), and of all other enabling powers, and after consultation with the Chief Officer of Police in accordance with Part III of Schedule 9 to the Act, hereby makes the following Order: -

1. Any reference in this Order to any enactment shall be construed as a reference to that enactment as amended, applied, consolidated, re-enacted by or as having effect by virtue of any subsequent enactment.
2. The Interpretation Act 1978 shall apply to the interpretation of this Order as it applies for the interpretation of an Act of Parliament and as if for the purposes of Section 21 of that Act this Order were an Act of Parliament and the Orders revoked by this Order were Acts of Parliament thereby repealed.
3. The making of this Order by the Council is done so under the duty imposed by Section 122(1) of The Road Traffic Regulation Act 1984 to secure the expeditious, convenient and safe movement of vehicular and other traffic and the provision of suitable and adequate parking facilities on and off the Highway, insofar as practicable having regard to the matters in Section 122(2) of the said Act.
4. The Order specified in the Schedule to this Order is hereby varied or amended as detailed in the said Schedule.
5. The restrictions imposed by this Order shall be in addition to and not in derogation from any restriction or requirements imposed by any regulations made or having effect as if made under the Act or by or under any other enactment.
6. This Order shall come into operation on the 19th day of June 2009 and may be cited as "The Borough of Warrington (Traffic Management) (Civil Enforcement) (Amendment No. 8) Consolidation Order 2009".

SCHEDULE

The Borough of Warrington (Traffic Management) (Civil Enforcement) Consolidation Order 2008, is hereby further varied or amended as follows: -

- (a) In the Fortieth Schedule by the deletion of: -

Column 1	Column 2
Areas of Highway Designated as Disabled Persons' Parking Places. Each Area described below in this column being an area forming part of the carriageway of a specific highway, as a designated Disabled Persons' Parking Place	Special Manner of Standing of Vehicle in Parking Place
All that part of the south western kerbline of Oldham Street which is bounded on the south west side by so much of the edge of the carriageway of that highway as extends from a point 81 metres south west of its junction with Clelland Street in a south west direction for a distance of 2.5 metres, all measured along the said road and which has a width throughout of 4.5 metres.	At an angle of 30° to the edge of the carriageway.

(b) In the Fortieth Schedule by the addition of: -

<p style="text-align: center;">Column 1</p> <p style="text-align: center;">Areas of Highway Designated as Disabled Persons' Parking Places. Each Area described below in this column being an area forming part of the carriageway of a specific highway, as a designated Disabled Persons' Parking Place</p>	<p style="text-align: center;">Column 2</p> <p style="text-align: center;">Special Manner of Standing of Vehicle in Parking Place</p>
<p>All that part of the east side of Conway Avenue which is bounded on the east side by so much of the edge of the carriageway of that highway as extends from the north edge of the carriageway in a southerly direction for a distance of 6.6 metres, all measured along the said road and which has a width throughout of 1.8 metres.</p>	<p>Parallel to the kerb</p>
<p>All that part of the east side of Wellfield Street which is bounded on the east side by so much of the edge of the carriageway of that highway as extends from a point 12.2 metres south of its junction with Selby Street in a southerly direction for a distance of 6.6 metres, all measured along the said road and which has a width throughout of 1.8 metres.</p>	<p>Parallel to the kerb</p>
<p>All that part of the south side of Parr Street which is bounded on the south side by so much of the edge of the carriageway of that highway as extends from a point 20 metres west of its junction with Riverside Close, in a westerly direction for a distance of 6.6 metres, all measured along the said road and which has a width throughout of 2.7 metres.</p>	<p>Parallel to the kerb</p>
<p>All that part of the north side of Thynne Street which is bounded on the east side by so much of the edge of the carriageway of that highway as extends from a point 40 metres west of its junction with Arpley Street in a westerly direction for a distance of 19.8 metres, all measured along the said road and which has a width throughout of 1.8 metres.</p>	<p>Parallel to the kerb</p>

Given under the Common Seal of the Council of the Borough of Warrington this 10th day of June 2009.


The Common Seal of **WARRINGTON**)
BOROUGH COUNCIL was hereunto)
affixed in the presence of:-)



Authorised Signatory



The Common Seal of Warrington Borough Council was hereunto affixed in the presence of:

C. Garbutt
Authorised Signatory



 **Proposed revocation of Disabled Persons Parking Place for one vehicle.**

This map is reproduced from Ordnance Survey material with the permission of Ordnance Survey on behalf of the controller of HMSO © Crown copyright. Unauthorised reproduction infringes Crown copyright and may lead to prosecution or civil proceedings. Warrington B.C. 100022848 Published 2004.

This copy has been made by or with the authority of Warrington Borough Council pursuant to Section 47 of the Copyright, Designs and Patents Act, 1988 ('the Act'). Unless the Act provides a relevant exception to copyright, the copy must not be copied without the prior permission of the copyright owner.

The Borough of Warrington (Conway Avenue, Wellfield Street, Parr Street, Thynne Street & Oldham Street)(Revocation & Disabled Persons Parking Place) Order, 2009



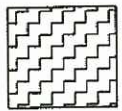
Environment and Regeneration Directorate
Transportation Service, Palmira House, Palmira Square North, Warrington WA1 1JN
David Boyer, Head of Service
Sustainable Transportation

Tel: (01925) 444400 Fax: (01925) 443255

The Common Seal of Warrington Borough Council was hereunto affixed in the presence of:

C. Gough
Authorised Signatory

4467424



**Proposed
Disabled Persons Parking
Place for one vehicle.**

This map is reproduced from Ordnance Survey material with the permission of Ordnance Survey on behalf of the controller of HMSO © Crown copyright. Unauthorised reproduction infringes Crown copyright and may lead to prosecution or civil proceedings. Warrington B.C. 100022848 Published 2004.

This copy has been made by or with the authority of Warrington Borough Council pursuant to Section 47 of the Copyright, Designs and Patents Act, 1988 ('the Act'). Unless the Act provides a relevant exception to copyright, the copy must not be copied without the prior permission of the copyright owner.

The Borough of Warrington (Conway Avenue, Wellfield Street, Parr Street, Thynne Street & Oldham Street)(Revocation & Disabled Persons Parking Place) Order, 2009



Environment and Regeneration Directorate
Transportation Service, Palmira House, Palmira Square North, Warrington WA1 1JN
David Boyer, Head of Service
Sustainable Transportation

Tel: (01925) 444400

Fax: (01925) 443255

Scale 1:500

Drawn By CT

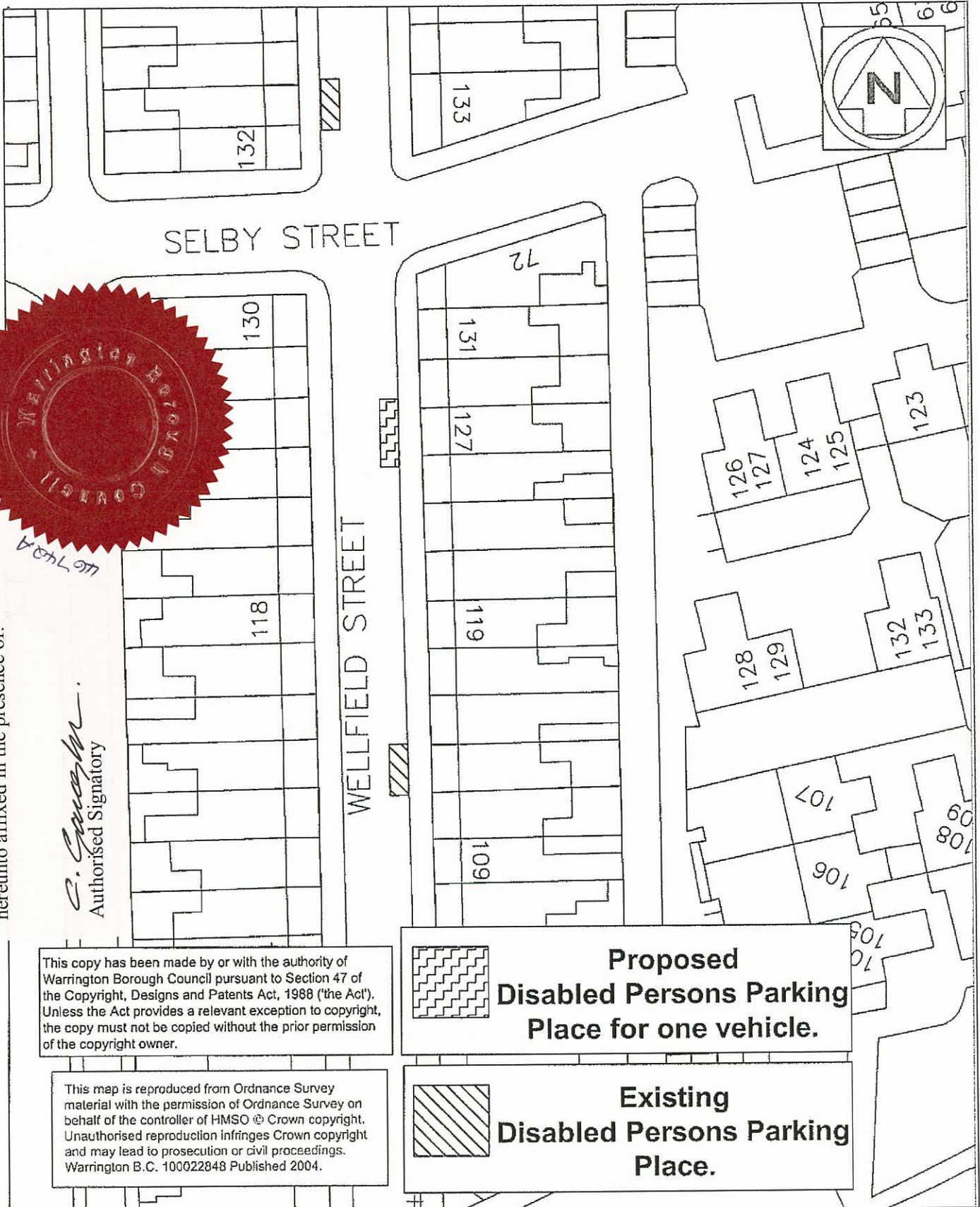
Date APR 2009

Plan No. ER/TMS/CT/TRO311/01

The Common Seal of Warrington Borough Council was hereunto affixed in the presence of:




C. Coughlin
 Authorised Signatory



This copy has been made by or with the authority of Warrington Borough Council pursuant to Section 47 of the Copyright, Designs and Patents Act, 1988 ('the Act'). Unless the Act provides a relevant exception to copyright, the copy must not be copied without the prior permission of the copyright owner.

This map is reproduced from Ordnance Survey material with the permission of Ordnance Survey on behalf of the controller of HMSO © Crown copyright. Unauthorised reproduction infringes Crown copyright and may lead to prosecution or civil proceedings. Warrington B.C. 100622848 Published 2004.

 **Proposed Disabled Persons Parking Place for one vehicle.**

 **Existing Disabled Persons Parking Place.**

The Borough of Warrington (Conway Avenue, Wellfield Street, Parr Street, Thynne Street & Oldham Street)(Revocation & Disabled Persons Parking Place) Order, 2009



Environment and Regeneration Directorate
 Transport Service, Palmira House, Palmira Square North, Warrington WA1 1UN
 David Beyer, Head of Service
 Sustainable Transportation

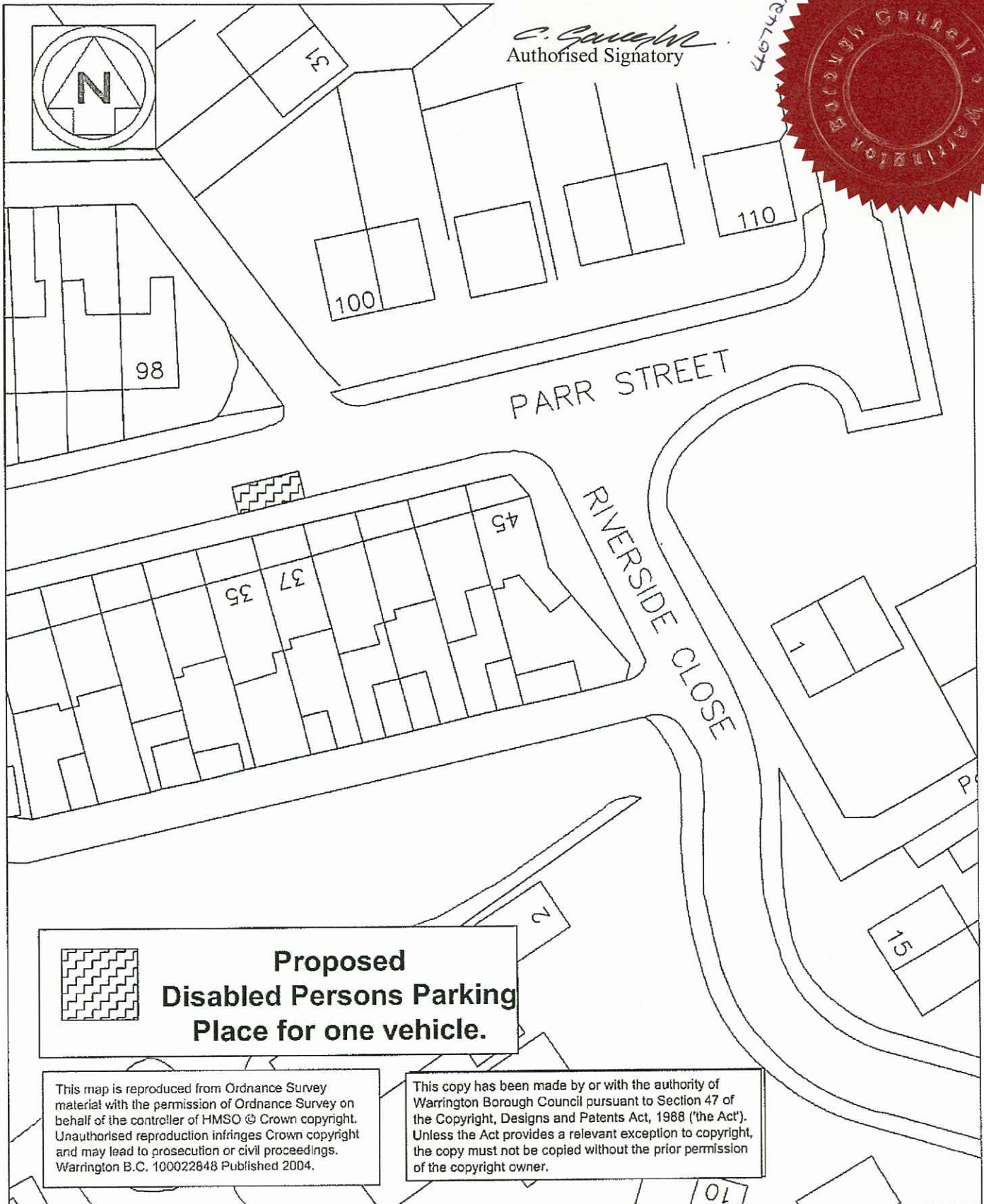

Tel: (01925) 444400 Fax: (01925) 443255


Scale 1:500	Drawn By CT	Date APR 2009	Plan No. ER/TMS/CT/TRO311/02
-------------	-------------	---------------	------------------------------

The Common Seal of Warrington Borough Council was hereunto affixed in the presence of:

C. Gaudin
Authorised Signatory

46743A



 **Proposed Disabled Persons Parking Place for one vehicle.**

This map is reproduced from Ordnance Survey material with the permission of Ordnance Survey on behalf of the controller of HMSO © Crown copyright. Unauthorised reproduction infringes Crown copyright and may lead to prosecution or civil proceedings. Warrington B.C. 100022648 Published 2004.

This copy has been made by or with the authority of Warrington Borough Council pursuant to Section 47 of the Copyright, Designs and Patents Act, 1988 ('the Act'). Unless the Act provides a relevant exception to copyright, the copy must not be copied without the prior permission of the copyright owner.

The Borough of Warrington (Conway Avenue, Wellfield Street, Parr Street, Thynne Street & Oldham Street)(Revocation & Disabled Persons Parking Place) Order, 2009



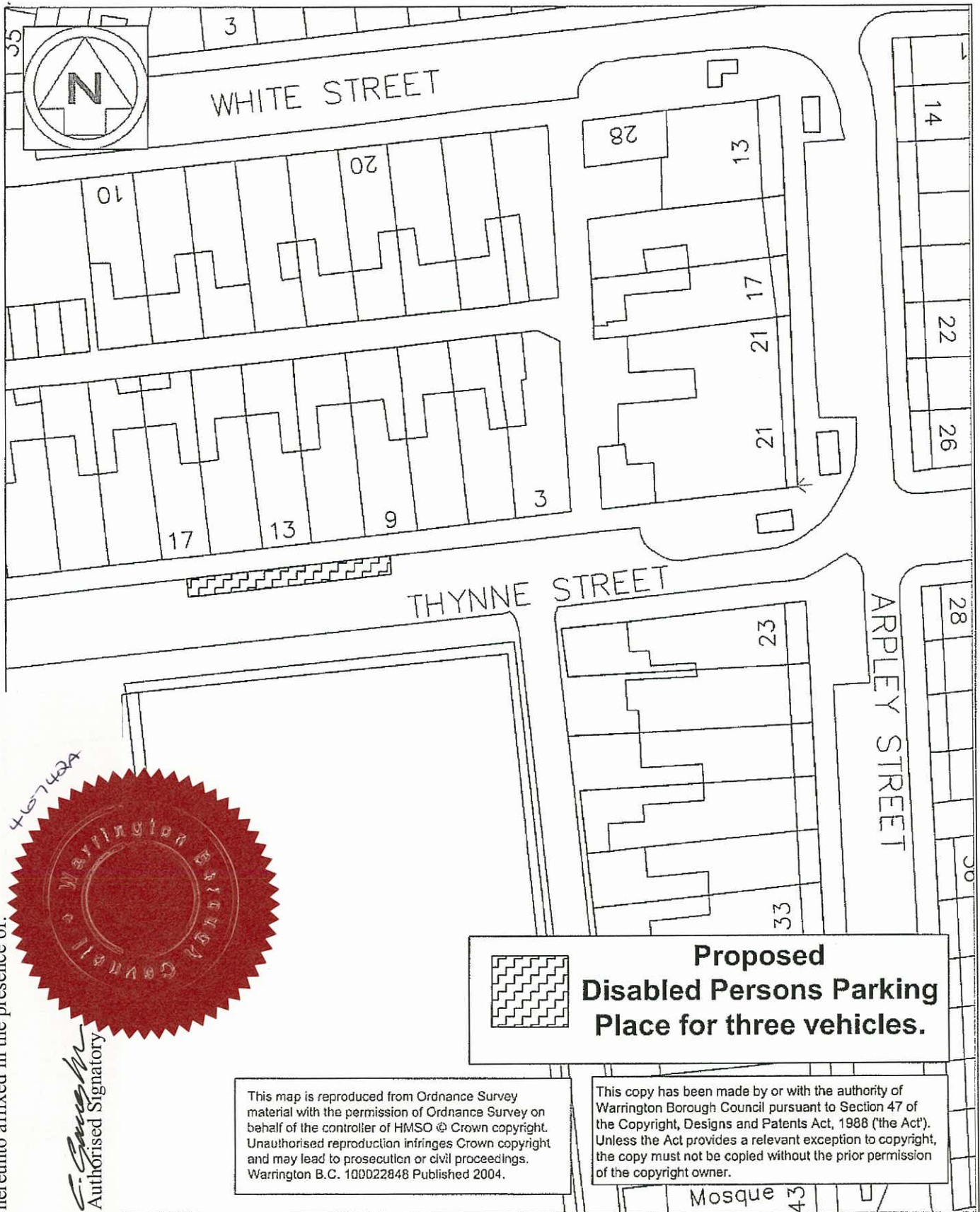
Environment and Regeneration Directorate
Transportation Service, Palmira House, Palmira Square North, Warrington WA1 1JN
David Boyer, Head of Service
Sustainable Transportation
Tel: (01925) 444400 Fax: (01925) 443255

Scale 1:500	Drawn By CT	Date APR 2009	Plan No. ER/TMS/CT/TRO311/03
-------------	-------------	---------------	------------------------------

The Common Seal of Warrington Borough Council was hereunto affixed in the presence of:



C. Spence
Authorised Signatory



**Proposed
Disabled Persons Parking
Place for three vehicles.**

This map is reproduced from Ordnance Survey material with the permission of Ordnance Survey on behalf of the controller of HMSO © Crown copyright. Unauthorised reproduction infringes Crown copyright and may lead to prosecution or civil proceedings. Warrington B.C. 100022848 Published 2004.

This copy has been made by or with the authority of Warrington Borough Council pursuant to Section 47 of the Copyright, Designs and Patents Act, 1988 ('the Act'). Unless the Act provides a relevant exception to copyright, the copy must not be copied without the prior permission of the copyright owner.

The Borough of Warrington (Conway Avenue, Wellfield Street, Parr Street, Thynne Street & Oldham Street)(Revocation & Disabled Persons Parking Place) Order, 2009



Environment and Regeneration Directorate
Transportation Service, Palmira House, Palmira Square North, Warrington WA1 1JN
David Boyer, Head of Service
Sustainable Transportation

Tel: (01925) 444400

Fax: (01925) 443255

Scale 1:500	Drawn By CT	Date APR 2009	Plan No. ER/TMS/CT/TRO311/04
-------------	-------------	---------------	------------------------------