

**THE BOROUGH OF WARRINGTON (TRAFFIC MANAGEMENT) (CIVIL ENFORCEMENT) (AMENDMENT NO. 6) CONSOLIDATION ORDER 2009**

The Warrington Borough Council (hereinafter referred to as "the Council"), in exercise of their powers under Sections 1, 2, 4 and Part IV of Schedule 9 to the Road Traffic Regulation Act 1984 (hereinafter referred to as "the Act"), and of all other enabling powers, and after consultation with the Chief Officer of Police in accordance with Part III of Schedule 9 to the Act, hereby makes the following Order: -

1. Any reference in this Order to any enactment shall be construed as a reference to that enactment as amended, applied, consolidated, re-enacted by or as having effect by virtue of any subsequent enactment.
2. The Interpretation Act 1978 shall apply to the interpretation of this Order as it applies for the interpretation of an Act of Parliament and as if for the purposes of Section 21 of that Act this Order were an Act of Parliament and the Orders revoked by this Order were Acts of Parliament thereby repealed.
3. The making of this Order by the Council is done so under the duty imposed by Section 122(1) of The Road Traffic Regulation Act 1984 to secure the expeditious, convenient and safe movement of vehicular and other traffic and the provision of suitable and adequate parking facilities on and off the Highway, insofar as practicable having regard to the matters in Section 122(2) of the said Act.
4. The Order specified in the Schedule to this Order is hereby varied or amended as detailed in the said Schedule.
5. The restrictions imposed by this Order shall be in addition to and not in derogation from any restriction or requirements imposed by any regulations made or having effect as if made under the Act or by or under any other enactment.
6. This Order shall come into operation on the 4<sup>th</sup> day of June 2009 and may be cited as "The Borough of Warrington (Traffic Management) (Civil Enforcement) (Amendment No. 6) Consolidation Order 2009".

**SCHEDULE**

The Borough of Warrington (Traffic Management) (Civil Enforcement) Consolidation Order 2008, is hereby further varied or amended as follows: -

- (a) In the Sixth Schedule by the deletion of: -

**NO WAITING AT ANY TIME**

Kelvin Close (Eastern Arm)	From its junction with Kelvin Close, in a north easterly direction, for a distance of 162 metres.
-------------------------------	---

(b) In the Sixth Schedule by the addition of: -

**NO WAITING AT ANY TIME**

Horrocks Lane                      From its junction with Buttermarket Street/Academy way to its junction with Bank Street/Union Street.

Kelvin Close  
(Eastern Arm)                      From its junction with the northern arm of Kelvin Close for a distance of 210 metres in a north easterly direction.

Given under the Common Seal of the Council of the Borough of Warrington this 20<sup>th</sup> day of May 2009.

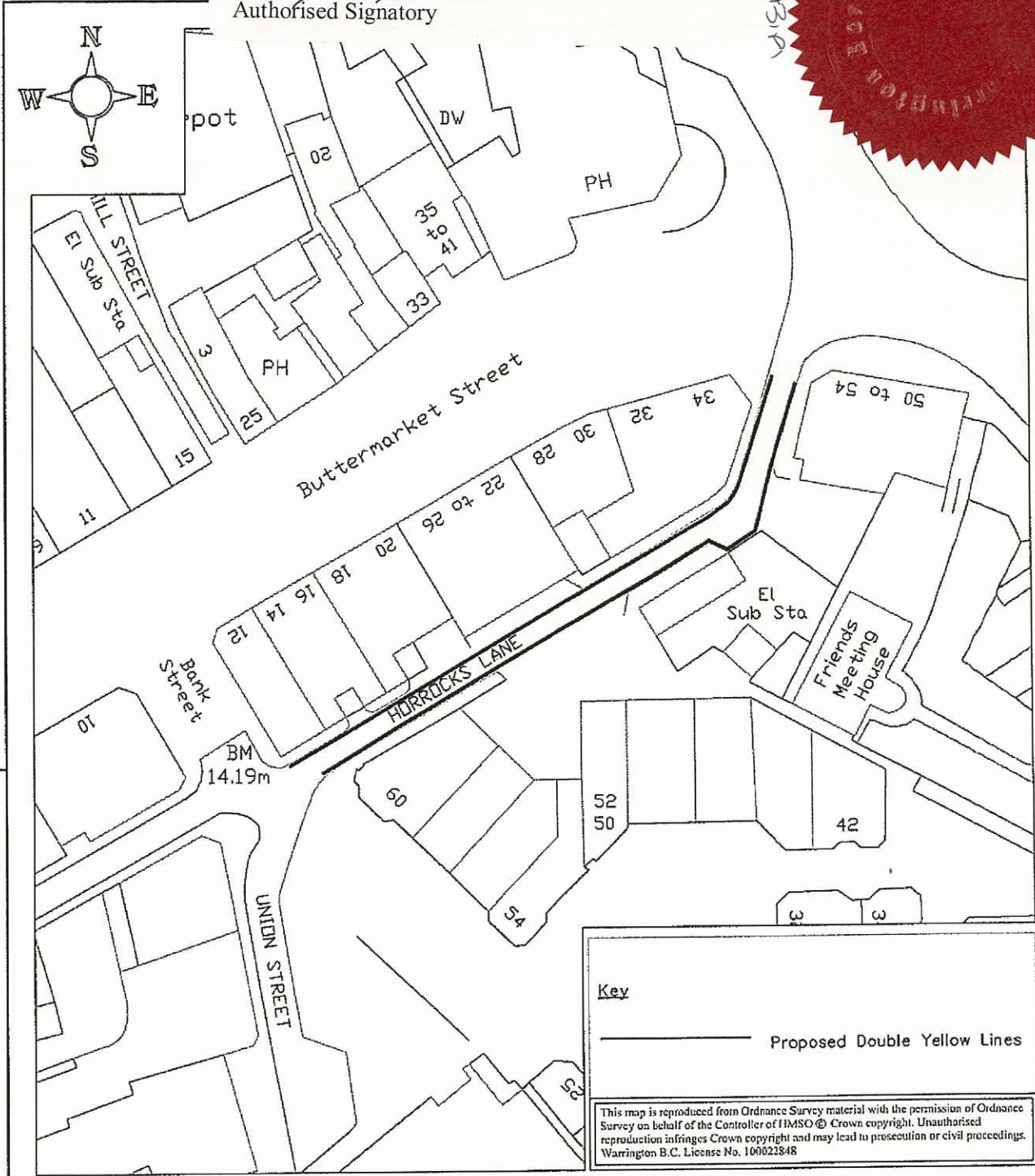
The Common Seal of **WARRINGTON**                      )  
**BOROUGH COUNCIL** was hereunto                      )  
affixed in the presence of:-                      )

*C. Gavey M.A.*  
Authorised Signatory



The Common Seal of Warrington Borough Council was hereunto affixed in the presence of:

*C. Gough*  
 Authorised Signatory



**Key**

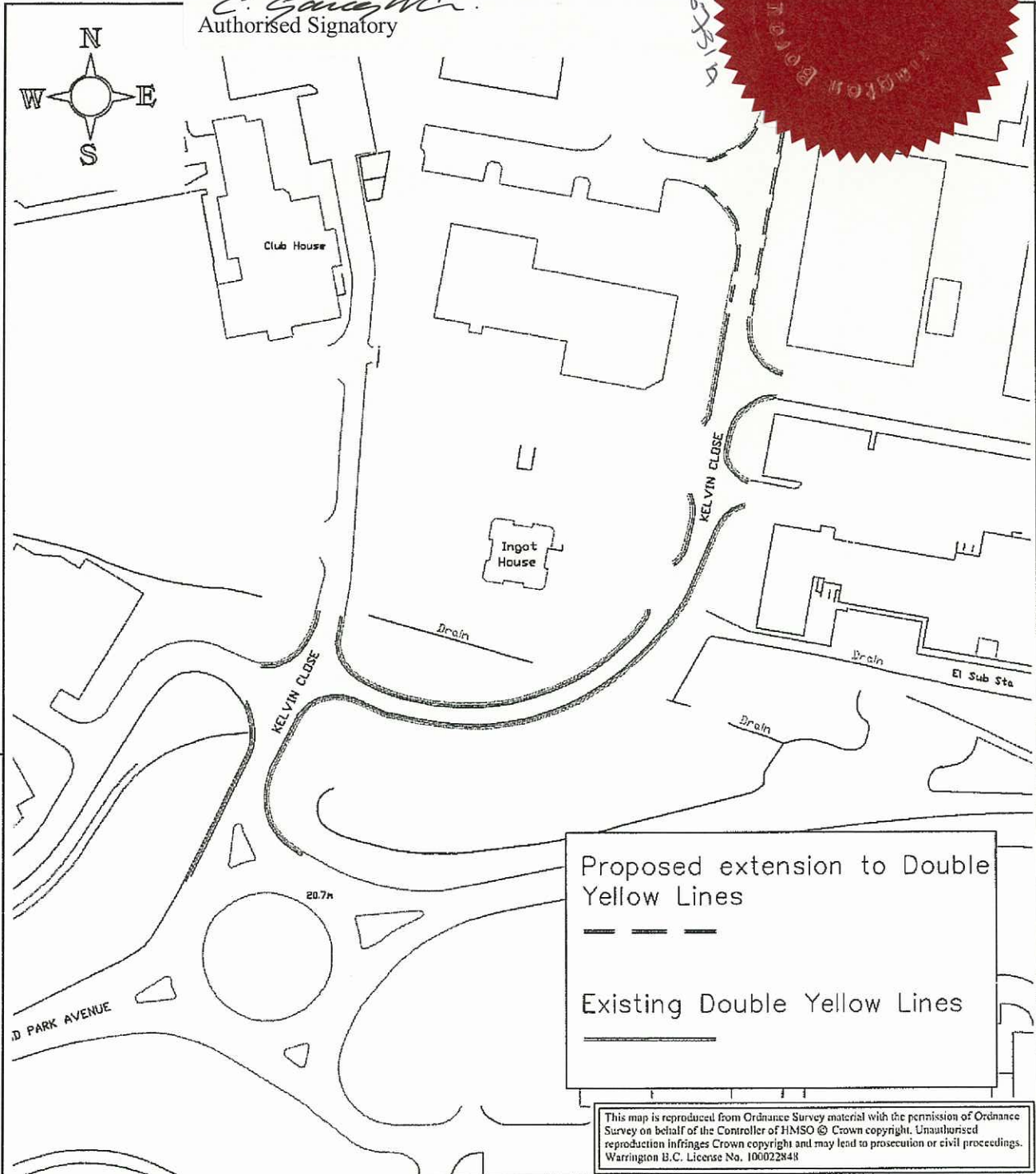

————— Proposed Double Yellow Lines

This map is reproduced from Ordnance Survey material with the permission of Ordnance Survey on behalf of the Controller of HMSO © Crown copyright. Unauthorised reproduction infringes Crown copyright and may lead to prosecution or civil proceedings. Warrington B.C. License No. 100023848

				Drawn by	NM	e-mail	nmadhavan@warrington.gov.uk	
				Approved by	SH	Telephone	01925 442693	
				Date	Feb 09	Fax	01925 443255	Sheet 1 of 1
				Project	<b>Horrocks Lane</b>			
				Drawing Title	The Borough of Warrington (Horrocks Lane) (Prohibition of Waiting) Order 2009			
				Scales	Drawing No.		Phase / Revision	
				NTS	ER/TM/KM/TRO315/01			
Revn.	Revision Details	Rev by	Chk by	Date:				
<b>ENVIRONMENT &amp; REGENERATION</b> Palmyra House Palmyra Square North Warrington WA1 1JN Head of Service: David Boyer								

The Common Seal of Warrington Borough Council was hereunto affixed in the presence of:

*C. Gough*  
 Authorised Signatory



This map is reproduced from Ordnance Survey material with the permission of Ordnance Survey on behalf of the Controller of HMSO © Crown copyright. Unauthorised reproduction infringes Crown copyright and may lead to prosecution or civil proceedings. Warrington B.C. License No. 100022848

				Drawn by	NM	e-mail	nmadhavan@warrington.gov.uk	
				Approved by	SH	Telephone	01925 442693	
				Date	Feb'09	Fax	01925 443255	Sheet 1 of 1
				Project				
				<b>Kelvin Close Birchwood</b>				
				Drawing Title				
				The Borough of Warrington (Kelvin Close) (Prohibition of Waiting) Order 2009				
				Scales		Drawing No.		Phase / Revision
				NTS		ER/TM/NM/TRO241/02		
ENVIRONMENT & REGENERATION Palmyra House Palmyra Square North Warrington WA1 1JN Head of Sustainable Transportation: David Boyer				Warrington Borough Council				

AutoCAD File Ref: Kelvin Close TRO.dwg