

THE BOROUGH OF WARRINGTON (TRAFFIC MANAGEMENT) (CIVIL ENFORCEMENT) (AMENDMENT NO. 104) CONSOLIDATION ORDER 2016

The Warrington Borough Council (hereinafter referred to as "the Council"), in exercise of their powers under Sections 1, 2, 4 and Part IV of Schedule 9 to the Road Traffic Regulation Act 1984 (hereinafter referred to as "the Act"), and of all other enabling powers, and after consultation with the Chief Officer of Police in accordance with Part III of Schedule 9 to the Act, hereby makes the following Order: -

1. Any reference in this Order to any enactment shall be construed as a reference to that enactment as amended, applied, consolidated, re-enacted by or as having effect by virtue of any subsequent enactment.
2. The Interpretation Act 1978 shall apply to the interpretation of this Order as it applies for the interpretation of an Act of Parliament and as if for the purposes of Section 21 of that Act this Order were an Act of Parliament and the Orders revoked by this Order were Acts of Parliament thereby repealed.
3. The making of this Order by the Council is done so under the duty imposed by Section 122(1) of The Road Traffic Regulation Act 1984 to secure the expeditious, convenient and safe movement of vehicular and other traffic and the provision of suitable and adequate parking facilities on and off the Highway, insofar as practicable having regard to the matters in Section 122(2) of the said Act.
4. The Borough of Warrington (Dewhurst Road and Benson Road) (Prohibition of Waiting and Clearways) Order 2009 is revoked in its entirety.
5. The Borough of Warrington (Traffic Management) (Civil Enforcement) (Amendment No. 55) Order 2012 in so far as it relates to the reference to "Foundary Street" in Schedule 6 is amended to "Foundry Street".
6. The Borough of Warrington (Traffic Management) (Civil Enforcement) (Amendment No. 52) Order 2012 in so far as it relates to the reference to "the junction with Foundary Street" in Schedule 14 is amended to "the junction with Foundry Street".
7. The Order specified in the Schedule to this Order is hereby varied or amended as detailed in the said Schedule.
8. The restrictions imposed by this Order shall be in addition to and not in derogation from any restriction or requirements imposed by any regulations made or having effect as if made under the Act or by or under any other enactment.
9. This Order shall come into operation on the 12th day of February 2016 and may be cited as "The Borough of Warrington (Traffic Management) (Civil Enforcement) (Amendment No. 104) Consolidation Order 2016".

SCHEDULE

The Borough of Warrington (Traffic Management) (Civil Enforcement) Consolidation Order 2008, is hereby further varied or amended as follows: -

(a) In the Sixth Schedule by the addition of: -

NO WAITING AT ANY TIME

Benson Road	Between its junction with Dewhurst Road and Brock Road.
Dewhurst Road	Between its junction with Admirals Road and Birchwood Boulevard.
Access road leading to and fronting Birchwood Train Station	For its entire length.

(b) In the Eighth Schedule by the addition of: -

CLEARWAY, 24 HOURS

Access road leading to and fronting Birchwood Train Station	Rank located on the east side of Birchwood Train Station.
---	---


(c) In the Forty Eighth Schedule by the addition of: -

BUS STOP CLEARWAY

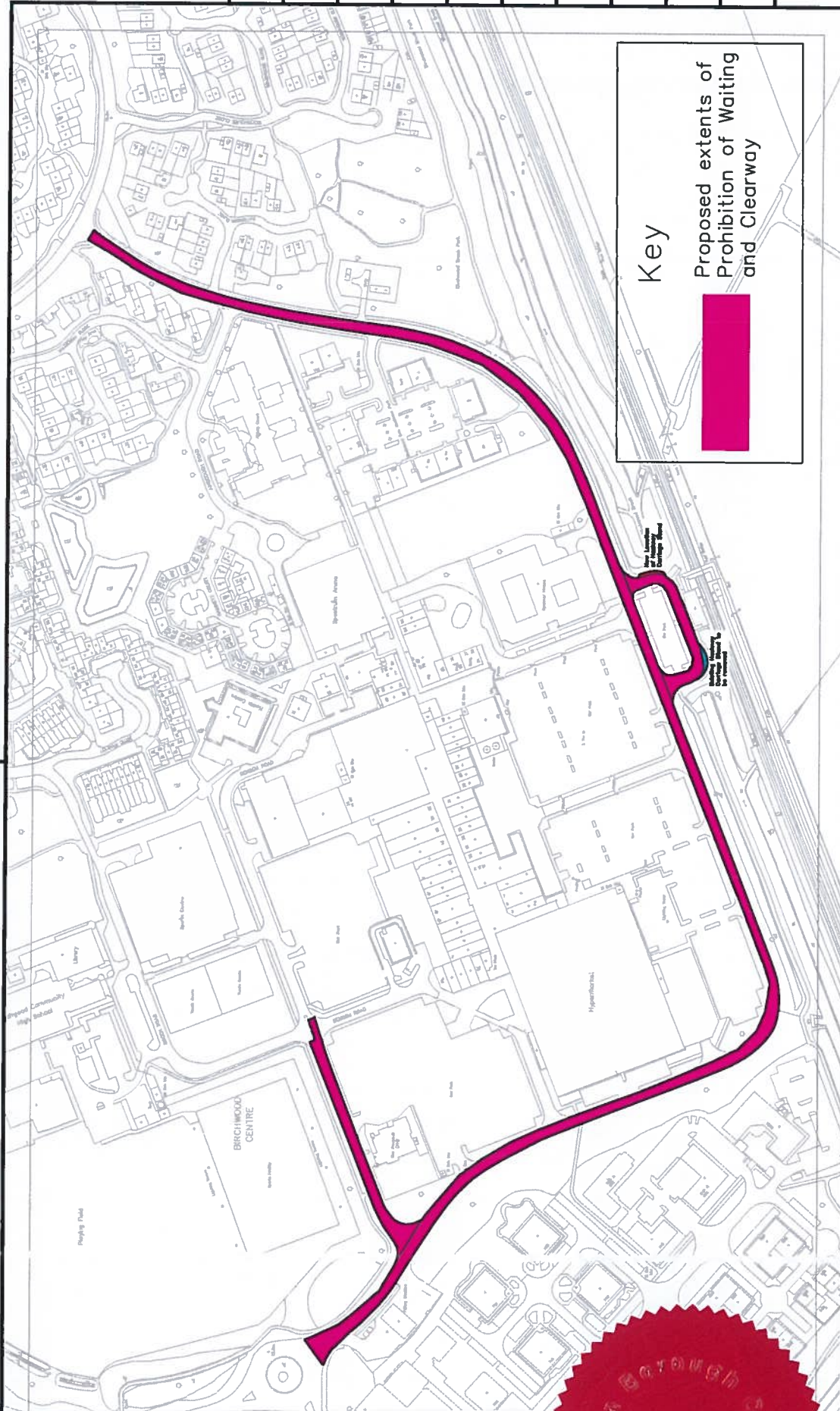
Access road leading to and fronting Birchwood Train Station	Bus Stop located on the southwest corner adjacent to Birchwood Train Station.
---	---

Given under the Common Seal of the Council of the Borough of Warrington this 10th day of February 2016.

The Common Seal of **WARRINGTON BOROUGH**)
COUNCIL was hereunto affixed in the presence of: -)



Authorised Signatory



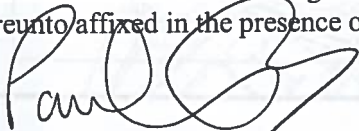


Key

Proposed extents of Prohibition of Waiting and Clearway




The Common Seal of Warrington Borough Council was hereunto affixed in the presence of:



Authorised Signatory



 WARRINGTON Borough Council Economic Regeneration, Growth and Environment Directorate Transport and Environment New Town House, Buttermarket Street, Warrington, WA1 2N1	Project Dewhurst Rd & Benson Road Birchwood Station Service Road	Revn. / Revision Details Drawn by: J.Fisher Approved by: M.Turne Date: May 2015 Scales:	Rev. by: J.Fisher Telephone: 01925 442938 May 2015 Drawing No:	Chk by: [] Date: [] 01925 443255 Sheet 1 of 1 Phase / Revision:
	Drawing Title Traffic Regulation Order Clearway	NTS ERGE/MPRSH/TRO/641-02 A		