

S. O 3198

THE BOROUGH OF WARRINGTON (TRAFFIC MANAGEMENT) (CIVIL ENFORCEMENT) (AMENDMENT NO. 83) CONSOLIDATION ORDER 2014

The Warrington Borough Council (hereinafter referred to as "the Council"), in exercise of their powers under Sections 1, 2, 4, 32, 35 and Part IV of Schedule 9 to the Road Traffic Regulation Act 1984 (hereinafter referred to as "the Act"), and of all other enabling powers, and after consultation with the Chief Officer of Police in accordance with Part III of Schedule 9 to the Act, hereby makes the following Order: -

1. Any reference in this Order to any enactment shall be construed as a reference to that enactment as amended, applied, consolidated, re-enacted by or as having effect by virtue of any subsequent enactment.
2. The Interpretation Act 1978 shall apply to the interpretation of this Order as it applies for the interpretation of an Act of Parliament and as if for the purposes of Section 21 of that Act this Order were an Act of Parliament and the Orders revoked by this Order were Acts of Parliament thereby repealed.
3. The making of this Order by the Council is done so under the duty imposed by Section 122(1) of The Road Traffic Regulation Act 1984 to secure the expeditious, convenient and safe movement of vehicular and other traffic and the provision of suitable and adequate parking facilities on and off the Highway, insofar as practicable having regard to the matters in Section 122(2) of the said Act.
4. The Borough of Warrington (Various Roads) (School Keep Clear) Order 2006, is revoked in so far as it relates to the No Stopping on School Entrance Markings at Brook Acre Community School, Hilden Road (Northwest Side) for its entire length.
5. The Order specified in the Schedule to this Order is hereby varied or amended as detailed in the said Schedule.
6. The restrictions imposed by this Order shall be in addition to and not in derogation from any restriction or requirements imposed by any regulations made or having effect as if made under the Act or by or under any other enactment.
7. This Order shall come into operation on the 10th day of November 2014 and may be cited as "The Borough of Warrington (Traffic Management) (Civil Enforcement) (Amendment No. 83) Consolidation Order 2014".

SCHEDULE

The Borough of Warrington (Traffic Management) (Civil Enforcement) Consolidation Order 2008, is hereby further varied or amended as follows: -

(a) In the Fortieth Schedule by the addition of: -

DISABLED PERSONS PARKING PLACES

Areas of Highway Designated as Disabled Person's Parking Places. Each area described below in this column being an area forming part of the carriageway of a specified highway, as a Designated Disabled Person's Parking Place	Special Manner of Standing Of Vehicle in Parking Place
All that part of the south west side of Gaskell Street which is bounded on the south west side by so much of the edge of the carriageway of that highway as extends from a point 44 metres north west of its junction with Grice Street in a north westerly direction for a distance of 6.6 metres, all measured along the said road and which has a width throughout of 1.8 metres.	Parallel to the kerb
All that part of the north east side of Grange Avenue which is bounded on the north east side by so much of the edge of the carriageway of that highway as extends from a point 56 metres north west of its junction with Reynolds Street in a north westerly direction for a distance of 6.6 metres, all measured along the said road and which has a width throughout of 1.8 metres.	Parallel to the kerb
All that part of the south east side of Lyon Street which is bounded on the south east side by so much of the edge of the carriageway of that highway as extends from a point 2 metres south west of its junction with Lockett Street in a south westerly direction for a distance of 6.6 metres, all measured along the said road and which has a width throughout of 1.8 metres.	Parallel to the kerb
All that part of the south east side of Sandhurst Street which is bounded on the south east side by so much of the edge of the carriageway of that highway as extends from a point 40 metres south west of its junction with Thelwall Lane in a south westerly direction for a distance of 6.6 metres, all measured along the said road and which has a width throughout of 1.8 metres.	Parallel to the kerb
All that part of the east side of South Avenue which is bounded on the east side by so much of the edge of the carriageway of that highway as extends from a point 39 metres north of its junction with the projected kerb line of Ireland Street in a northerly direction for a distance of 6.6 metres, all measured along the said road and which has a width throughout of 1.8 metres.	Parallel to the kerb
All that part of the north west side of Thelwall Lane which is bounded on the north west side by so much of the edge of the carriageway of that highway as extends from a point 10 metres south west of its junction with Newman Street in a south westerly direction for a distance of 6.6 metres, all measured along the said road and which has a width throughout of 1.8 metres.	Parallel to the kerb

(b) In the Fifty Third Schedule by the addition of: -

**NO STOPPING ON SCHOOL ENTRANCE MARKINGS
BETWEEN THE HOURS OF 8:00AM TO 5:00PM, MONDAY TO FRIDAY**

Birch Road (East Side)	From a point 64.5 metres south of its junction with School Lane is a southerly direction for a distance of 37.5 metres.
Birch Road (East Side)	From a point 117 metres south of its junction with School Lane is a southerly direction for a distance of 37.5 metres.
Hilden Road (North West Side)	From a point 46 metres southwest of the projected centre line of Catfoss Lane for a distance of 25.5 metres in a south westerly direction.
Hilden Road (North West Side)	From a point 8 metres northeast of the projected centre line of Catfoss Lane for a distance of 25.5 metres in a north easterly direction.
School Road (North West Side)	From a point 38.2 metres north east of its junction with Long Lane, for a distance of 31.56 metres, in a north easterly direction.
School Road (North West Side)	From a point 88 metres north east of its junction with Long Lane, for a distance of 31.56 metres, in a north easterly direction.
Selby Street (South Side)	From a point 43 metres south west of its junction with Wellfield Street, for a distance of 25.56 metres, in a south westerly direction.
Warrington Road (South East Side)	From a point 95 metres south east of its junction with Star Lane, for a distance of 43.56 metres, in a south easterly direction.

ADDITIONAL SCHEDULE/AMENDED ARTICLE

(c) By the addition of a Seventy First Schedule and the following entry thereunder: -

**SCHEDULE 71
NO WAITING BETWEEN THE HOURS OF 7:00AM AND 11:00AM, MONDAY
TO SATURDAY**

Column 1

Column 2

Alexandra Street (South West Side)	From a point 21 metres north west of its junction with Manchester Road, for a distance of 26 metres, in a north westerly direction.
---------------------------------------	---

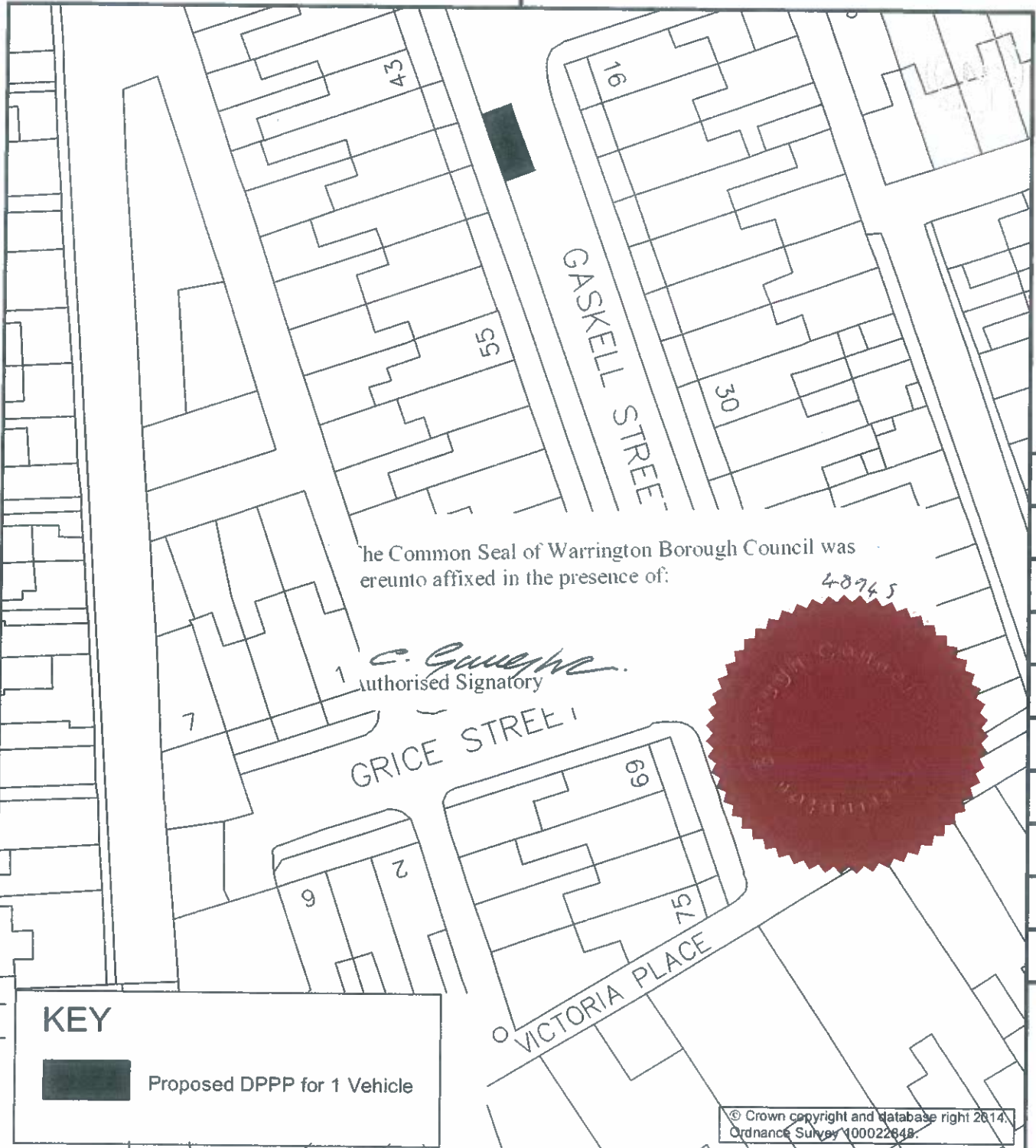
(d) By the amendment of Article 9 being the addition of Schedule 71 to the said Article.

Given under the Common Seal of the Council of the Borough of Warrington this 5th day of November 2014.

The Common Seal of **WARRINGTON BOROUGH**)
COUNCIL was hereunto affixed in the presence of: -)


C. Gavey
Authorised Signatory





The Common Seal of Warrington Borough Council was hereunto affixed in the presence of:

C. Gower
1. authorised Signatory



KEY

 Proposed DPPP for 1 Vehicle

© Crown copyright and database right 2014. Ordnance Survey 100022648.

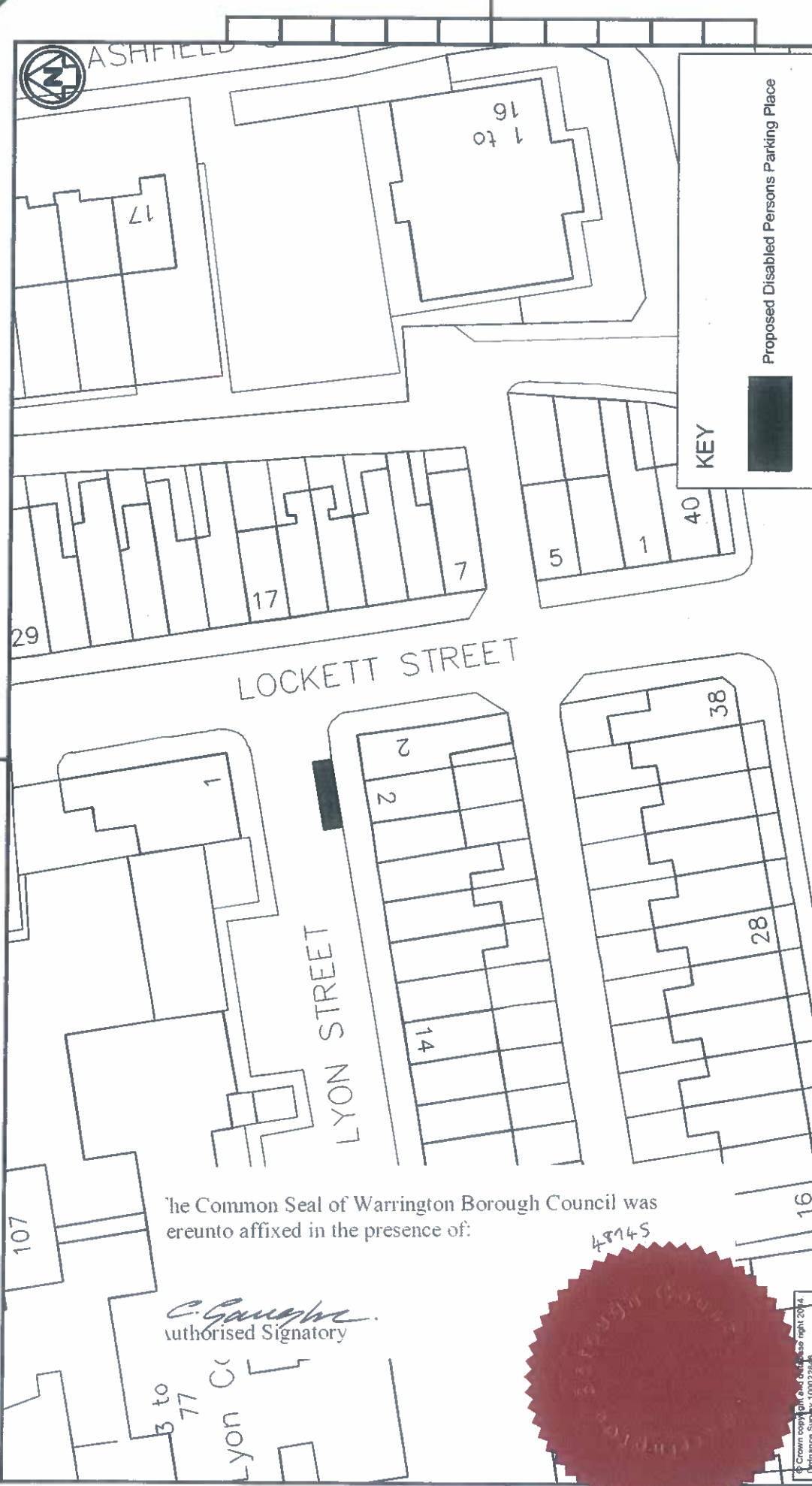
Revn.	Revision Details	Rev by	Chk by	Date:

Drawn by	J Evans	e-mail	jevans1@warrington.gov.uk
Approved by		Telephone	01925 442691
Date	June 2014	Fax	01925 443255
Project			

WARRINGTON 
Borough Council

Economic Regeneration, Growth and Environment Directorate
Transport and Environment
New Town House, Buttermarket Street, Warrington WA1 2NH

The Borough of Warrington (Traffic Management) (Civil Enforcement) (Amendment 83) Order, 2014		
Drawing Title		
Proposed Disabled Person's Parking Place		
o/s 47 Gaskell Street.		
Scales	Drawing No.	Phase / Revision
1:500	ERGE/TMRS/TRO/562/5	




KEY

Proposed Disabled Persons Parking Place

The Common Seal of Warrington Borough Council was
 hereunto affixed in the presence of:

C. Gaughan
 authorised Signatory



© Crown Copyright. All rights reserved. Ordnance Survey Licence No. 100022684

Revn.	Revision Details	Rev by	Chk by	Date:
Drawn by	J Evans	e-mail	jevans1@warrington.gov.uk	
Approved by		Telephone	01925 442691	
Date	June 2014	Fax	01925 443255	Sheet 1 of 1
Scale	1:500	Drawing No.	ERGE/TMRS/TRO/562/3	Phase / Revision

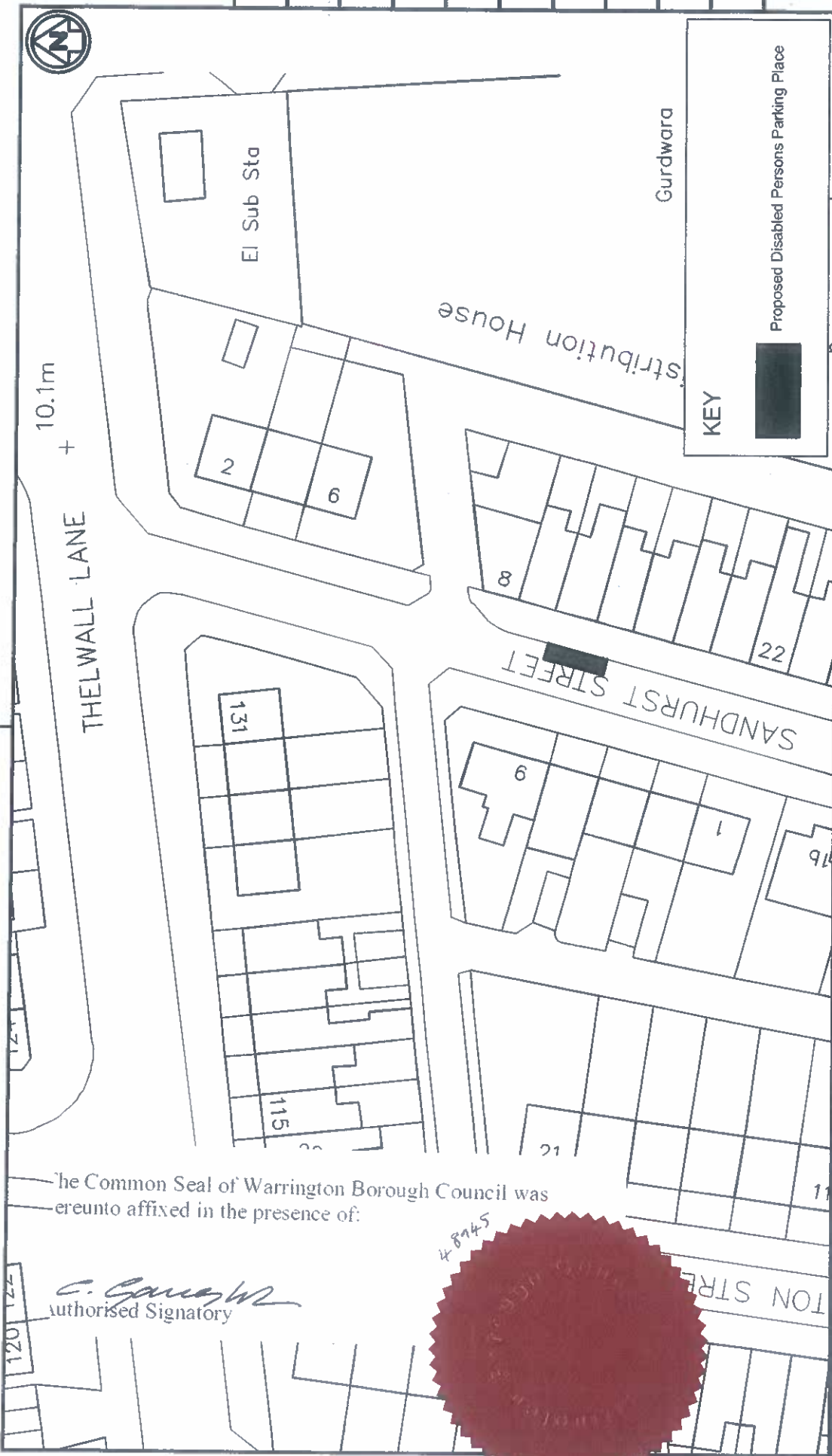
Project
 The Borough of Warrington (Traffic Management) (Civil Enforcement) (Amendment 83) Order, 2014

Drawing Title
 Proposed Disabled Persons Parking Place
 o/s 2 Lyon Street



WARRINGTON
 Borough Council

Economic Regeneration, Growth and Environment Directorate
 Transport and Environment
 New Town House, Buttermarket Street, Warrington WA1 2NH



KEY

Proposed Disabled Persons Parking Place

10.1m

THELWALL LANE

EI Sub Sta

Distribution House

Gurdwara

SANDHURST STREET

TON STREET

The Common Seal of Warrington Borough Council was hereunto affixed in the presence of:

C. Conroy
authorised Signatory



Revn.	Revision Details	Rev by	Chk by	Date:
Drawn by	J Evans	e-mail	jevans1@warrington.gov.uk	
Approved by		Telephone	01925 442691	
Date	June 2014	Fax	01925 443255	Sheet 1 of 1
Scale		Drawing No.		Phase / Revision
	NTS		ERGE/TMRS/TRO/562/6	

Project
The Borough of Warrington (Traffic Management) (Civil Enforcement) (Amendment 83) Order, 2014

Drawing Title
Proposed Disabled Persons Parking Place
o/s 12 Sandhurst Street

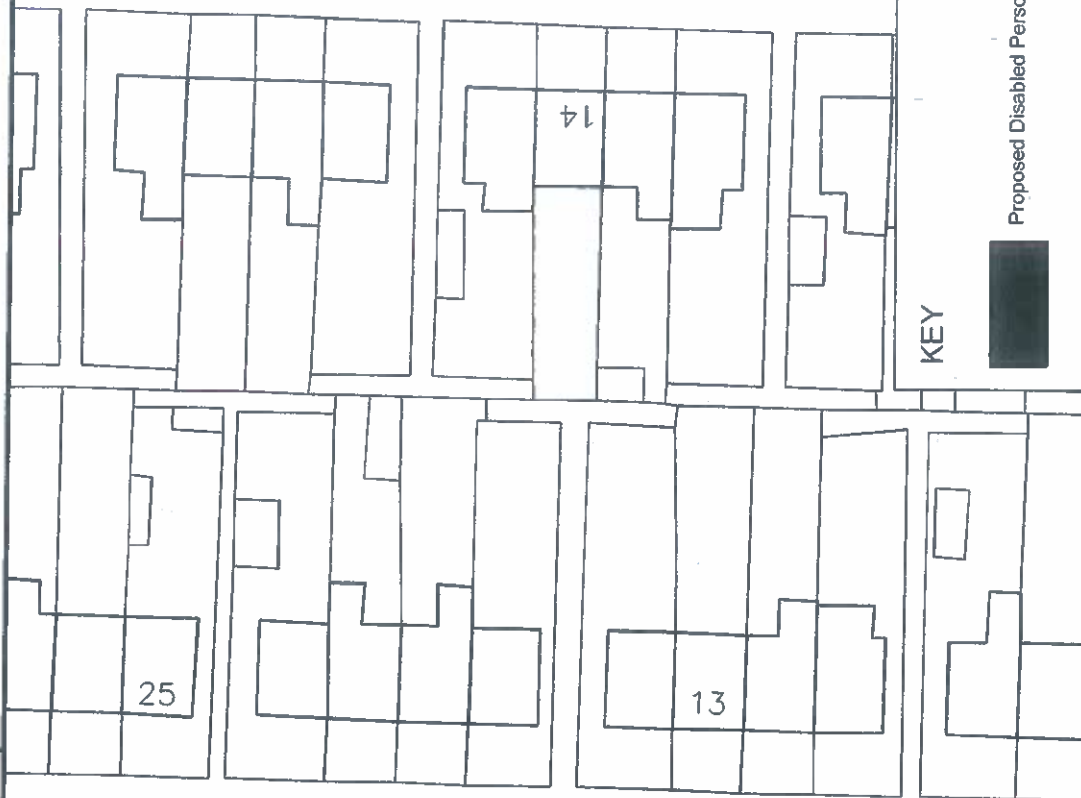


WARRINGTON
Borough Council

Economic Regeneration, Growth and Environment Directorate
Transport and Environment
New Town House, Buttermarket Street, Warrington WA1 2NH



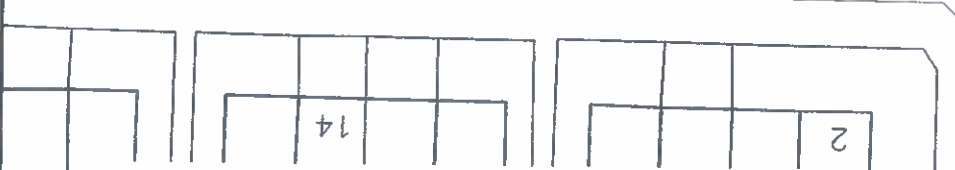
VALE AVENUE



KEY


Proposed Disabled Persons Parking Place

SOUTH AVENUE



The Common Seal of Warrington Borough Council was ereunto affixed in the presence of:

C. Gough
authorised Signatory



IRELAND STREET

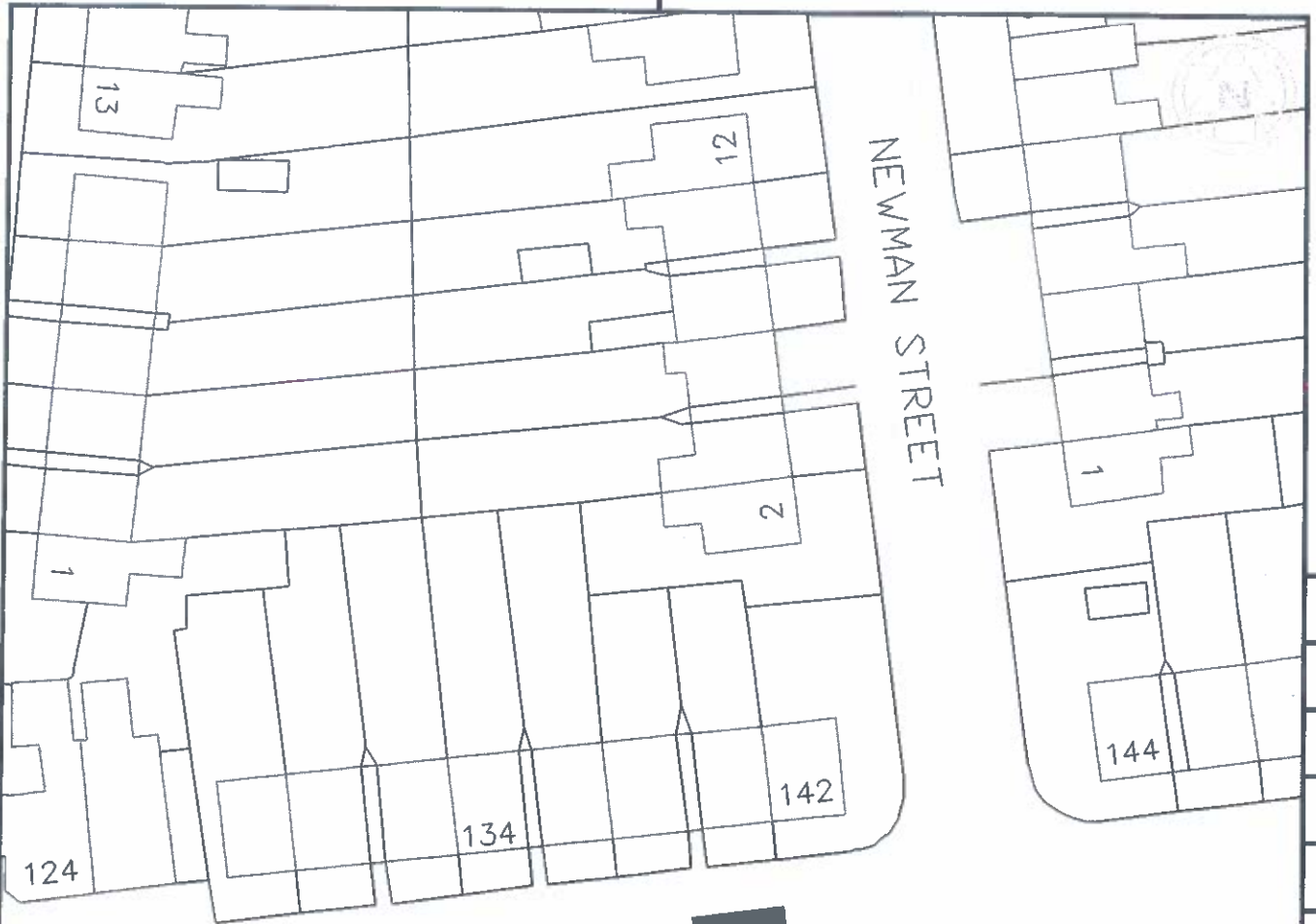
© Crown copyright and database right 2014
Ordnance Survey 100022223

Revn.	Revision Details	Rev by	Chk by	Date:
Drawn by	J Evans	e-mail	jevans1@warrington.gov.uk	
Approved by		Telephone	01925 442691	
Date	June 2014	Fax	01925 443255	Sheet 1 of 1
Scales	1:500	Drawing No.	ERGE/TMRS/TRO/562/2	Phase / Revision

Project	The Borough of Warrington (Traffic Management) (Civil Enforcement) (Amendment 83) Order, 2014
Drawing Title	Proposed Disabled Persons Parking Place
	o/s 21 South Avenue




WARRINGTON
Borough Council
Economic Regeneration, Growth and Environment Directorate
Transport and Environment
New Town House, Buttermarket Street, Warrington WA1 2NH




THELWALL LA¹ The Common Seal of Warrington Borough Council was
 ereunto affixed in the presence of:

e. Gough
 Authorised Signatory



KEY

 Proposed DPPP for 1 Vehicle

© Crown copyright and database right 2014.
 Ordnance Survey 100022848.

Revn.	Revision Details	Rev by	Chk by	Date:

Drawn by	J Evans	e-mail	jevans1@warrington.gov.uk
Approved by		Telephone	01925 442691
Date	June 2014	Fax	01925 443255
Project			Sheet 1 of 1



Economic Regeneration, Growth and Environment Directorate
 Transport and Environment
 New Town House, Buttermarket Street, Warrington WA1 2NH

The Borough of Warrington (Traffic Management) (Civil Enforcement) (Amendment 83) Order, 2014		
Drawing Title		
Proposed Disabled Person's Parking Place		
o/s 140 Thelwall Lane		
Scales	Drawing No.	Phase / Revision
1:500	ERGE/TMRS/TRO/562/4	

The Common Seal of Warrington Borough Council was hereunto affixed in the presence of:

e. Gough
 Authorised Signatory



KEY:



PROPOSED SCHOOL KEEP CLEAR
 TRAFFIC REGULATION ORDER



EXISTING DISABLED PERSONS PARKING PLACE
 TO REMAIN

Revn.	Revision Details	Rev by	Chk by	Date:

Drawn by	RF	e-mail	x-rfenton@warrington.gov.uk
Approved by	MT	Telephone	01925 442634
Date	12/08/2014	Fax	01925 443255
Project			Sheet 1 of 1

St Helens Primary School
Hollins Green

Drawing Title
Proposed School Keep Clear TRO

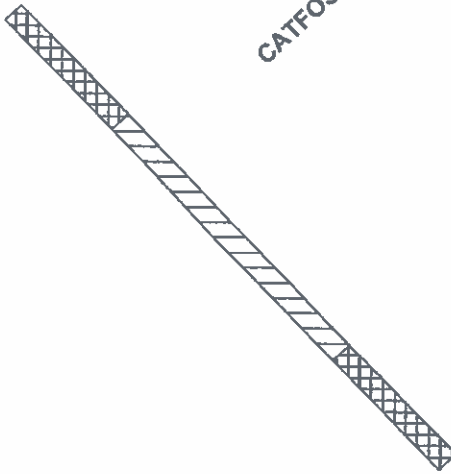


Economic Regeneration, Growth and Environment Directorate
 Transport and Environment
 New Town House, Buttermarket Street, Warrington WA1 2NH

Scales	Drawing No.	Phase / Revision
NTS	TMRS/TRO/580	

HILDEN ROAD

CATFOSS CLOSE



KEY:



EXISTING ROAD MARKINGS ASSOCIATED WITH ZEBRA CROSSING TO REMAIN



EXTENT OF SCHOOL KEEP CLEAR ZONE TO BE AMENDED TO REFLECT ROAD MARKINGS

The Common Seal of Warrington Borough Council was hereunto affixed in the presence of:

E. Gough
authorised Signatory



Project

Brook Acre Primary School
Hilden Road

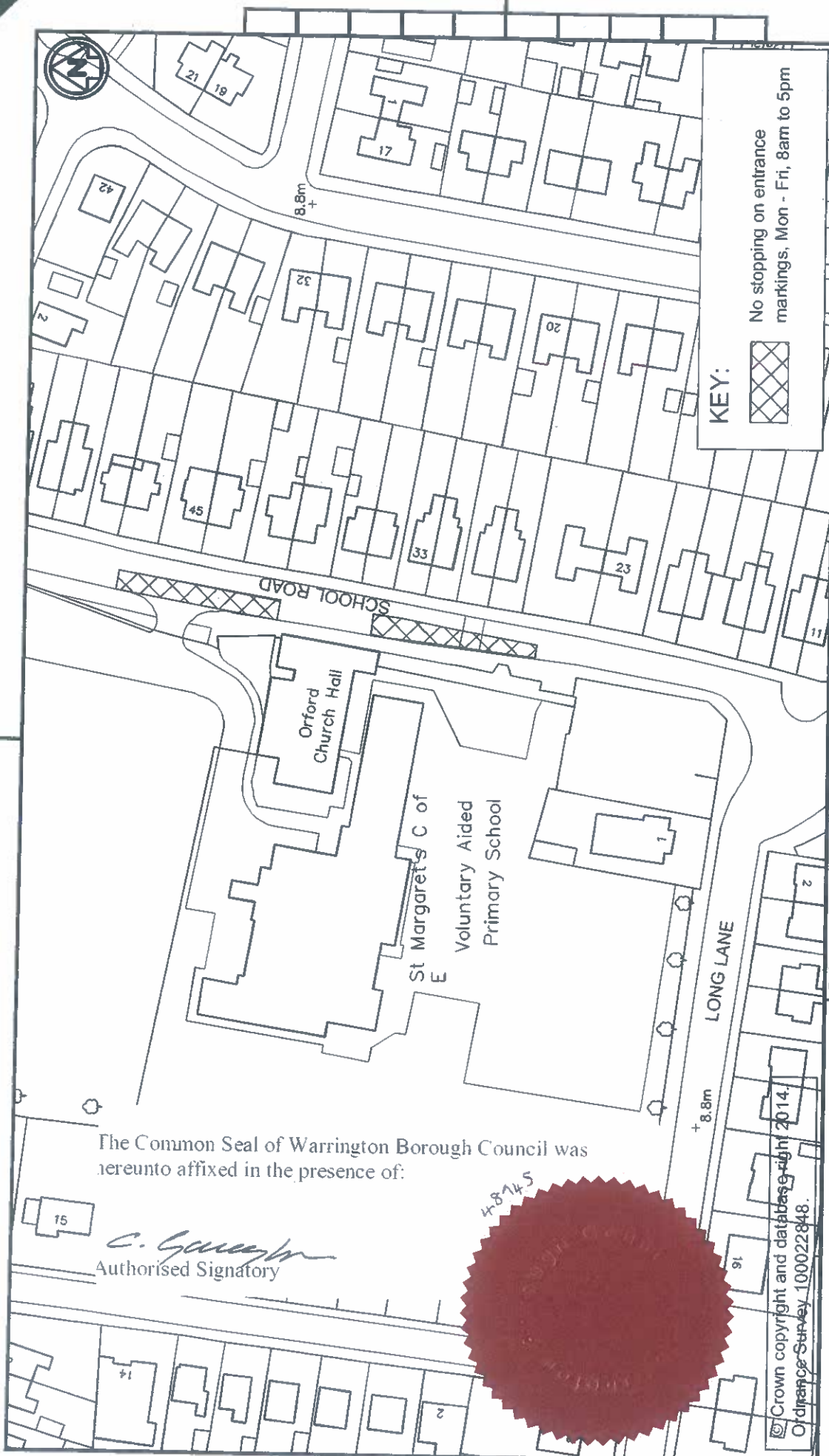
Drawing Title


Proposed Amendments to
School Keep Clear TRO

Revn. / Revision Details	Rev by	Chk by	Date:
Drawn by RF	x-fenton	@warrington.gov.uk	
Approved by MT	Telephone	01925 442634	
Date	11/08/2014	Fax	01925 443255
Scales			Sheet 1 of 1
Drawing No.			Phase / Revision
NTS			TMR.S/TRO/570



WARRINGTON
Borough Council
Economic Regeneration, Growth and Environment Directorate
Transport and Environment
New Town House, Rufford Road, Warrington, WA1 2ALJ



KEY:
 No stopping on entrance markings, Mon - Fri, 8am to 5pm

The Common Seal of Warrington Borough Council was hereunto affixed in the presence of:

C. Gough
 Authorised Signatory



© Crown copyright and database right 2014.
 Ordnance Survey 100022848.

Revn. Revision Details	Rev by	Chk by	Date:
Drawn by J Evans	e-mail jevans1@warrington.gov.uk		
Approved by	Telephone 01925 442691		
Date Aug 2014	Fax 01925 443255	Sheet 1 of 1	Phase / Revision
Scales	Drawing No.		
1:1000	ERGE/TMRS/TRO/578		

Project
 The Borough of Warrington (Traffic Management) (Civil Enforcement) (Amendment 83) Order, 2014
 Drawing Title
 Formalise "School Keep Clear" Markings
 TRO Plan

WARRINGTON
 Borough Council

Economic Regeneration, Growth and Environment Directorate
 Transport and Environment
 New Town House, Buttermarket Street, Warrington WA1 2NH



Proposed Extent of "School Keep Clear" Marking (No stopping 8am to 5pm, Mon - Fri)

NOTES

Rev.	Revision Details	Rev by	Chk by	Date:
Drawn by	J Evans	e-mail	jevans1@warrington.gov.uk	
Approved by		Telephone	01925 442691	
Date	July 2014	Fax	01925 443255	Sheet 1 of 1
Scales		Drawing No.		Phase / Revision
				ERGE/TMRS/TRO/575

Project	The Borough of Warrington (Traffic Management) (Civil Enforcement) (Amendment 83) Order, 2014
Drawing Title	Proposed "School Keep Clear" Marking Sacred Heart Primary School, Selby Street

© Crown copyright and database right 2014.
Ordnance Survey 100022848.

WARRINGTON Borough Council

Economic Regeneration, Growth and Environment Directorate
Transport and Environment
New Town House, Buttermarket Street, Warrington WA1 2NH

The Common Seal of Warrington Borough Council was hereunto affixed in the presence of:

C. Coughlin
authorised Signatory





Proposed Extent of "School Keep Clear" Marking (No stopping 8am to 5pm, Mon - Fri)

NOTES


Rev.	Revision Details	Rev by	Chk by	Date:
Drawn by	J Evans	e-mail	jevans1@warrington.gov.uk	
Approved by		Telephone	01925 442691	
Date	July 2014	Fax	01925 443255	Sheet 1 of 1
Scales	1:1000	Drawing No.	ERGETMRS/TRO/574	Phase / Revision

Project
 The Borough of Warrington (Traffic Management) (Civil Enforcement) (Amendment 83) Order, 2014

Drawing Title
 Proposed "School Keep Clear"
 Statham Community Primary School

The Common Seal of Warrington Borough Council was hereunto affixed in the presence of:

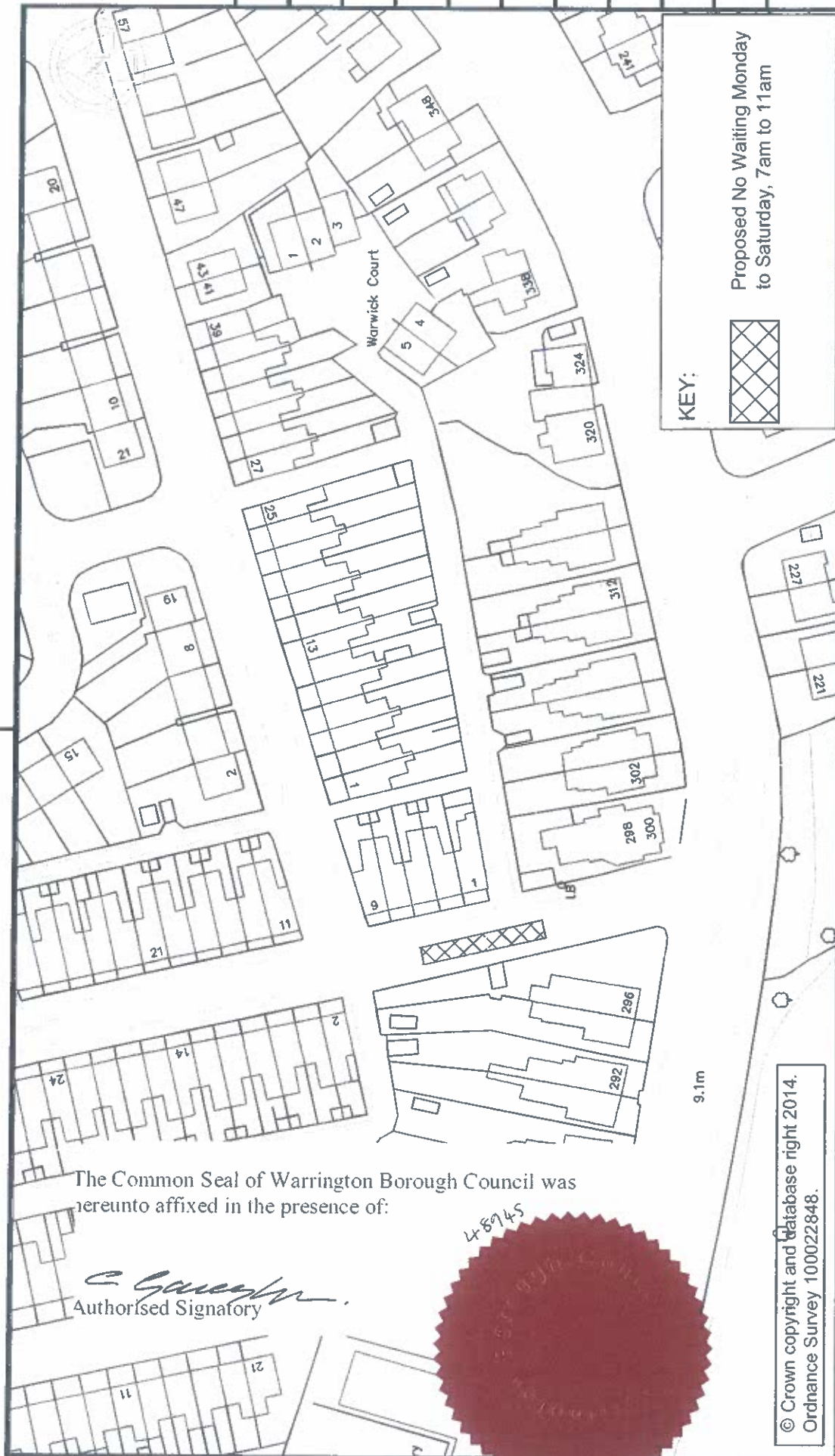
C. Evans
 Authorised Signatory




© Crown copyright and database right 2014.
 Ordnance Survey 100022848.

WARRINGTON
 Borough Council

Economic Regeneration, Growth and Environment Directorate
 Transport and Environment
 New Town House, Buttermarket Street, Warrington WA1 2NH



KEY:  Proposed No Waiting Monday to Saturday, 7am to 11am

The Common Seal of Warrington Borough Council was hereunto affixed in the presence of:

e. Garsdale
 Authorised Signatory



© Crown copyright and Database right 2014.
 Ordnance Survey 100022848.

Project		Proposed Waiting Restrictions Alexandra Street	
Drawing Title		TRO Plan	
Rev. / Revision Details	Rev. by	Chk by	Date:
Drawn by J Evans	e-mail jevans1@warrington.gov.uk		
Approved by	Telephone 01925 442691		
Date June 2014	Fax 01925 443255	Sheet 1 of 1	Phase / Revision
Scale 1:1000	Drawing No. ERGE/TMRS/TRO/571		



WARRINGTON Borough Council
 Economic Regeneration, Growth and Environment Directorate
 Transportation, Engineering and Operations
 New Town House, Buttermarket Street, Warrington WA1 2NH

