

S.03197

THE BOROUGH OF WARRINGTON (TRAFFIC MANAGEMENT) (CIVIL ENFORCEMENT) (AMENDMENT NO. 78) CONSOLIDATION ORDER 2014

The Warrington Borough Council (hereinafter referred to as "the Council"), in exercise of their powers under Sections 1, 2, 4 and Part IV of Schedule 9 to the Road Traffic Regulation Act 1984 (hereinafter referred to as "the Act"), and of all other enabling powers, and after consultation with the Chief Officer of Police in accordance with Part III of Schedule 9 to the Act, hereby makes the following Order: -

1. Any reference in this Order to any enactment shall be construed as a reference to that enactment as amended, applied, consolidated, re-enacted by or as having effect by virtue of any subsequent enactment.
2. The Interpretation Act 1978 shall apply to the interpretation of this Order as it applies for the interpretation of an Act of Parliament and as if for the purposes of Section 21 of that Act this Order were an Act of Parliament and the Orders revoked by this Order were Acts of Parliament thereby repealed.
3. The making of this Order by the Council is done so under the duty imposed by Section 122(1) of The Road Traffic Regulation Act 1984 to secure the expeditious, convenient and safe movement of vehicular and other traffic and the provision of suitable and adequate parking facilities on and off the Highway, insofar as practicable having regard to the matters in Section 122(2) of the said Act.
4. The Orders specified in Column 1 of Schedule 1 to this Order are hereby revoked to the extent as detailed in Column 2 of the said Schedule.
5. The Order specified in Schedule 2 to this Order is hereby varied or amended as detailed in the said Schedule.
6. The restrictions imposed by this Order shall be in addition to and not in derogation from any restriction or requirements imposed by any regulations made or having effect as if made under the Act or by or under any other enactment.
7. This Order shall come into operation on the 1st day of October 2014 and may be cited as "The Borough of Warrington (Traffic Management) (Civil Enforcement) (Amendment No. 78) Consolidation Order 2014".

SCHEDULE 1

Column 1

The Borough of Warrington (Hall Road, Barnfield Road Area) (School Keep Clear and Restriction of Waiting) Order 2006

The Borough of Warrington (Various Roads) (School Keep Clear) Order 2007

Column 2

In its entirety.

In so far as it relates to the No Stopping on School Entrance Markings on Lathom Avenue (Southwest Side).

The Borough of Warrington (Traffic Management) (Civil Enforcement) (Amendment no. 52) Consolidation Order 2012

In so far as it relates the addition of the No Waiting at Any Time on the following: -

Oughtrington Lane (West Side)	From a point 358 metres north of its junction with Longbutt Lane for a distance of 57 metres in a northerly direction.
-------------------------------	--

The Borough of Warrington (Traffic Management) (Civil Enforcement) (Amendment no. 59) (Part 1) Consolidation Order 2013

In so far as it relates to the addition of the No Waiting 8:00am to 5:00pm, Monday to Friday on the following: -

Edelsten Street (South West Side)	From a point 14.7 metres south east of its junction with Priestley Street for a distance of 18.4 metres in a south easterly direction.
-----------------------------------	--

Edelsten Street (North East Side)	Between a point 14.7 metres south east of its junction with Priestley Street and the projected building line of the rear of Unit 1 Priestley Business Centre.
-----------------------------------	---

SCHEDULE 2

The Borough of Warrington (Traffic Management) (Civil Enforcement) Consolidation Order 2008, is hereby further varied or amended as follows: -

(a) In the Sixth Schedule by the addition of: -

NO WAITING AT ANY TIME

Holes Lane (Both Sides)	From a point 40 metres north west of its junction with Hillock Lane, in a north westerly direction, to a point 10 metres north west of its junction with Brickhurst Way.
-------------------------	--

Oughtrington Lane (West Side)	From a point 373 metres north of its junction with Longbutt Lane for a distance of 42 metres in a northerly direction.
-------------------------------	--

(b) In the Seventeenth Schedule by the addition of: -

NO WAITING 8:00AM TO 5:00PM, MONDAY TO FRIDAY

Booths Hill Close (North West Side)	From its junction with Cherry Lane, in a south westerly direction, for its entire length.
-------------------------------------	---

(c) In the Fortieth Schedule by the addition of: -

DISABLED PERSONS PARKING PLACES

Areas of Highway Designated as Disabled Person's Parking Places. Each area described below in this column being an area forming part of the carriageway of a specified highway, as a Designated Disabled Person's Parking Place	Special Manner of Standing Of Vehicle in Parking Place
All that part of the north east side of Forshaw Street which is bounded on the north east side by so much of the edge of the carriageway of that highway as extends from a point 48 metres south east of its junction with Orford Lane in a south easterly direction for a distance of 6.6 metres, all measured along the said road and which has a width throughout of 1.8 metres.	Parallel to the kerb
All that part of the north side of Fothergill Street which is bounded on the north side by so much of the edge of the carriageway of that highway as extends from a point 53 metres west of its junction with Marsh Street in a westerly direction for a distance of 6.6 metres, all measured along the said road and which has a width throughout of 1.8 metres.	Parallel to the kerb
All that part of the south east side of Ridgway Street which is bounded on the south east side by so much of the edge of the carriageway of that highway as extends from a point 12 metres north east of its junction with Venns Road in a north easterly direction for a distance of 6.6 metres, all measured along the said road and which has a width throughout of 1.8 metres.	Parallel to the kerb

(d) In the Fifty Third Schedule by the addition of: -

**NO STOPPING ON SCHOOL ENTRANCE MARKINGS
BETWEEN THE HOURS OF 8:00AM TO 5:00PM, MONDAY TO FRIDAY**

Barnfield Road (East Side)	From a point 26 metres south of its junction with Hall Road, for a distance of 37.56 metres, in a southerly direction.
Friars Lane (South East Side)	From a point 35 metres south west of its junction with Windmill Lane, for a distance of 31.56 metres, in a south westerly direction.
Friars Lane (South East Side)	From a point 66.66 metres south west of its junction with Windmill Lane, for a distance of 31.56 metres, in a south westerly direction.
Hurst Lane (North West Side)	From a point 14 metres South West of its junction with A57 Warrington Road, for a distance of 43.56 metres in a South Westerly direction.
Hall Road (South Side)	From a point 44 metres east of its junction with Barnfield Road for a distance of 43.56 metres, in an easterly direction.

- Lathom Avenue (South West Side) From a point 27 metres north west of its junction with Central Avenue, for a distance of 25.56 metres in a north westerly direction.
- Lathom Avenue (South West Side) From a point 59 metres north west of its junction with Central Avenue, for a distance of 25.56 metres in a north westerly direction.
- Lathom Avenue (South West Side) From a point 91 metres north west of its junction with Central Avenue, for a distance of 25.56 metres in a north westerly direction.

(e) In the Sixty Seventh Schedule by the addition of: -

TW PC
NO WAITING BETWEEN THE HOURS OF 8:00AM TO 5:00PM, MONDAY TO SATURDAY

- Edelsten Street (South West Side) From a point 14.7 metres south east of its junction with Priestley Street for a distance of 18.4 metres in a south easterly direction.
- Edelsten Street (North East Side) Between a point 14.7 metres south east of its junction with Priestley Street and the projected building line of the rear of Unit 1 Priestley Business Centre.

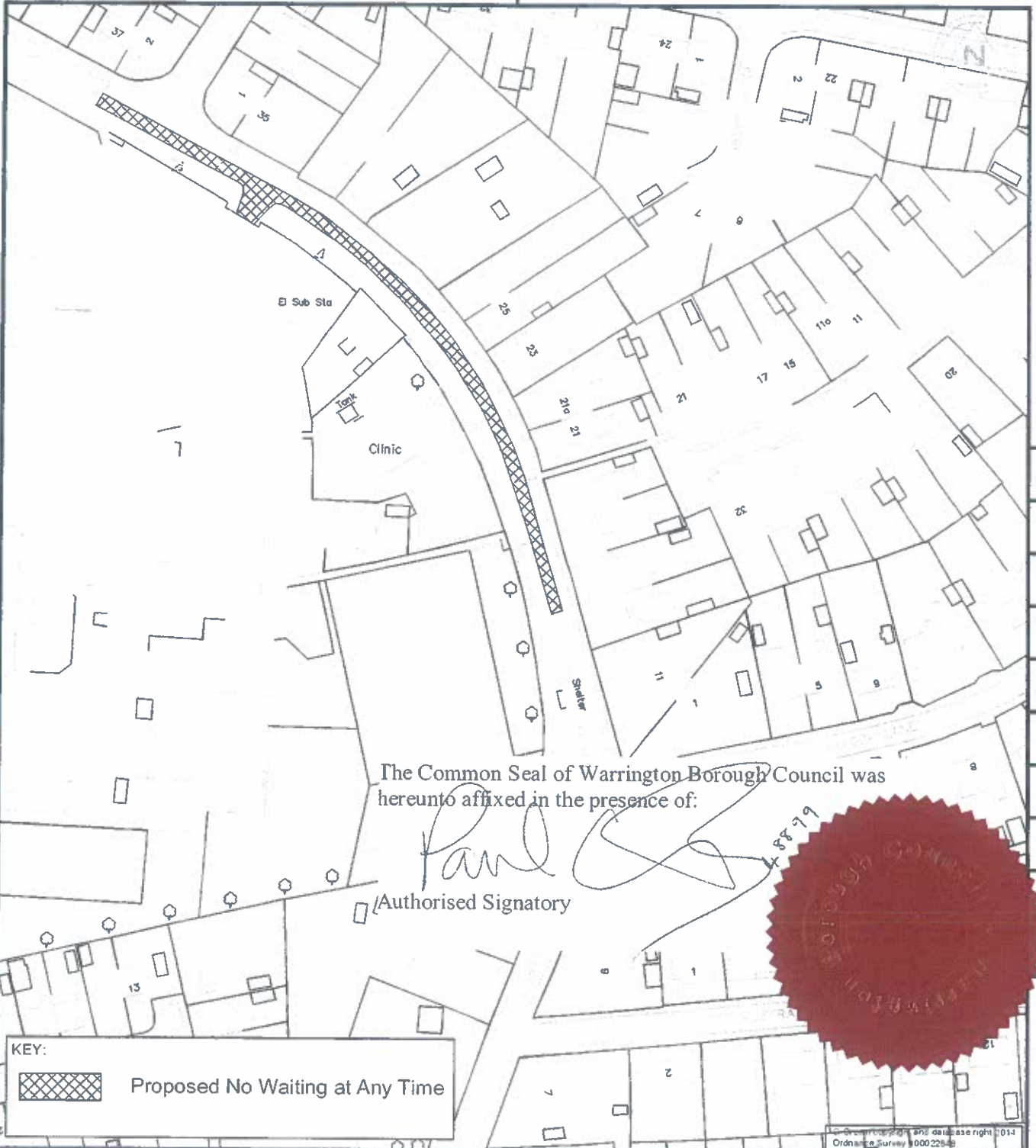
Given under the Common Seal of the Council of the Borough of Warrington this 24th day of September 2014.

The Common Seal of **WARRINGTON BOROUGH**)
COUNCIL was hereunto affixed in the presence of:-)

Paul [Signature]

Authorised Signatory





The Common Seal of Warrington Borough Council was hereunto affixed in the presence of:

Paul [Signature]

Authorised Signatory



KEY:



Proposed No Waiting at Any Time

© Crown copyright and database right 2014
Ordnance Survey 100022648

Drawn by J Evans e-mail jevans1@warrington.gov.uk Approved by Telephone 01925 442691 Date March 2014 Fax 01925 443256 Sheet 1 of 1			
Project			
The Borough of Warrington (Traffic Management)			
(Civil Enforcement) (Amendment No 78) Order 2014			
Drawing Title			
Woolston High School			
Proposed Waiting Restrictions			
Scales		Drawing No.	Phase / Revision
NTS		ERGE/TMRS/TRO/545	

Revn.	Revision Details	Rev by	Chk by	Date:



Economic Regeneration, Growth and Environment Directorate
 Transport and Environment
 New Town House, Buttermarket Street, Warrington WA1 2NH

Key:



= Existing Double Yellow Lines to remain



= Proposed Reduction in Double Yellow Lines



The Common Seal of Warrington Borough Council was hereunto affixed in the presence of:



48899

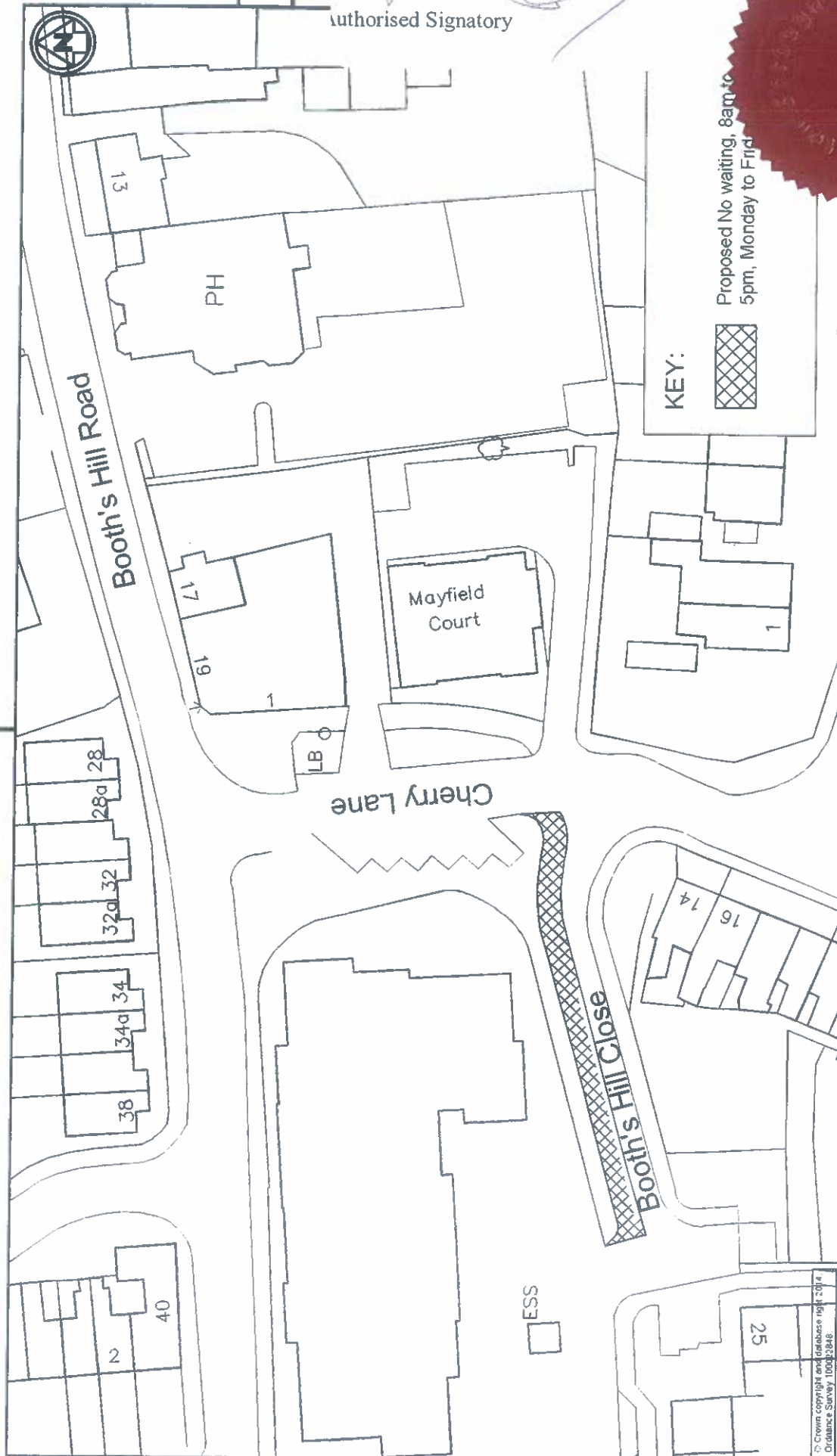
Authorised Signatory

© Crown copyright and database right 2014
Ordnance Survey 100022848

				Drawn by	J Evans	e-mail	jevans1@warrington.gov.uk		
				Approved by	J Evans	Telephone	01925 442691		
				Date	May 2014	Fax	01925 443255	Sheet 1 of 1	
				Project					
				The Borough of Warrington (Traffic Management)					
				(Civil Enforcement) (Amendment No. 78) Order 2014					
				Drawing Title					
				Oughtrington Lane, Lymm					
				Reduction of Double Yellow Lines					
Revn.				Revision Details		Rev by		Chk by	Date:
<p>WARRINGTON Borough Council</p>				Economic Regeneration, Growth and Environment Directorate Transport and Environment New Town House, Buttermarket Street, Warrington WA1 2NH					
				Scales		Drawing No.		Phase / Revision	
				1:1000		ERGE/TMRS/TRO/558			

The Common Seal of Warrington Borough Council was
 hereunto affixed in the presence of:

[Handwritten Signature]
 Authorised Signatory



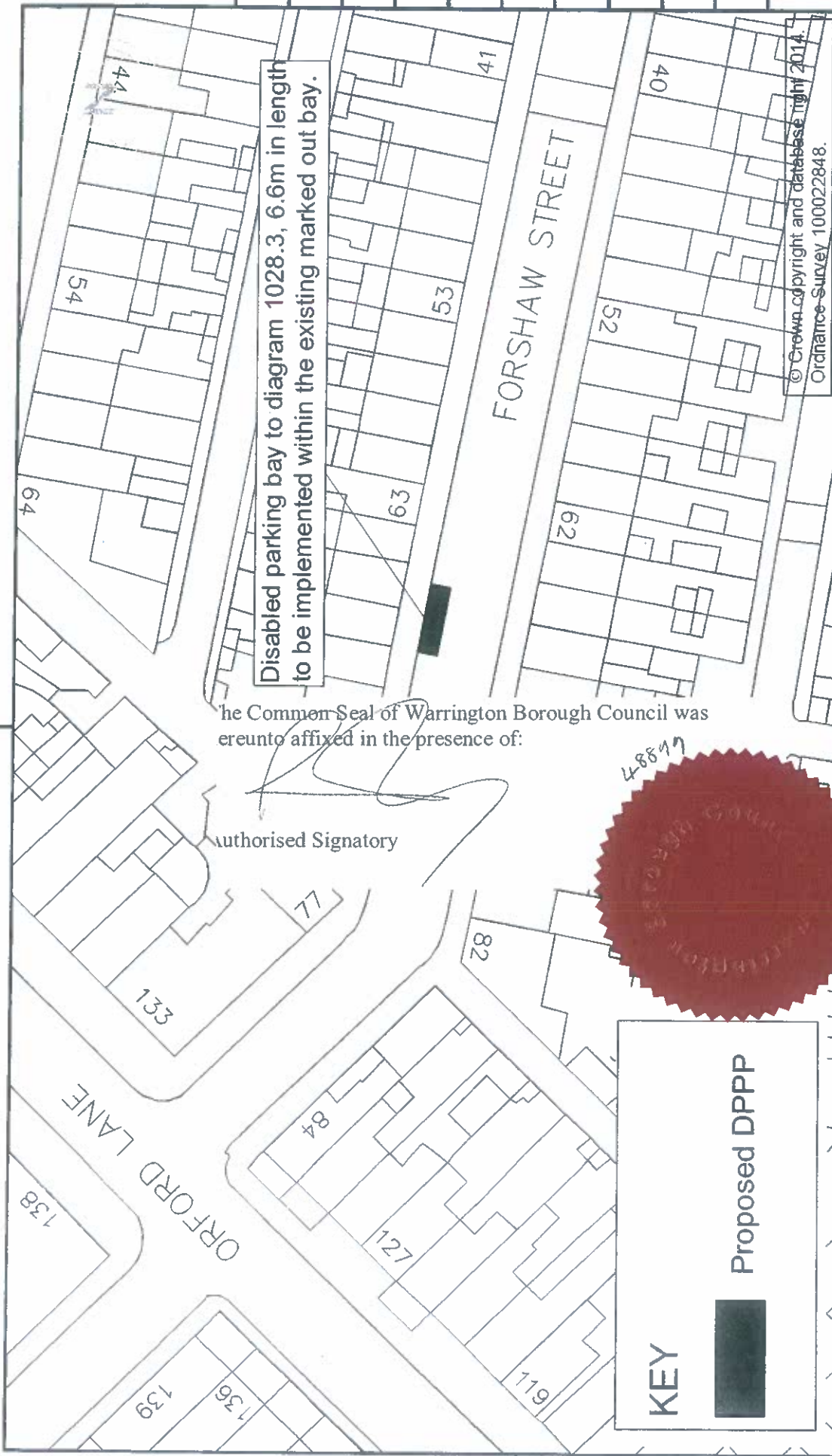
Proposed No waiting, 8am to
 5pm, Monday to Friday

KEY:



WARRINGTON Borough Council Economic Regeneration, Growth and Environment Directorate Transport and Environment New Town House, Buttermarket Street, Warrington WA1 2NH		Project The Borough of Warrington (Traffic Management) (Civil Enforcement) (Amendment No. 78) Order 2014	
Drawing Title Booth's Hill Close, Lymm Proposed Waiting Restrictions		Drawing No. ERGET/MRS/TRO/559	
Revn. Revision Details Drawn by J Evans e-mail j.evans@warrington.gov.uk Approved by Telephone 01925 443111 Date May 2014 Fax 01925 443112		Scales NTS	


© Crown copyright and database right 2014
 Ordnance Survey, 100032846



© Crown copyright and database right 2014.
 Ordnance Survey 100022848.

The Common Seal of Warrington Borough Council was
 hereunto affixed in the presence of:

Authorised Signatory



KEY

Proposed DPPP

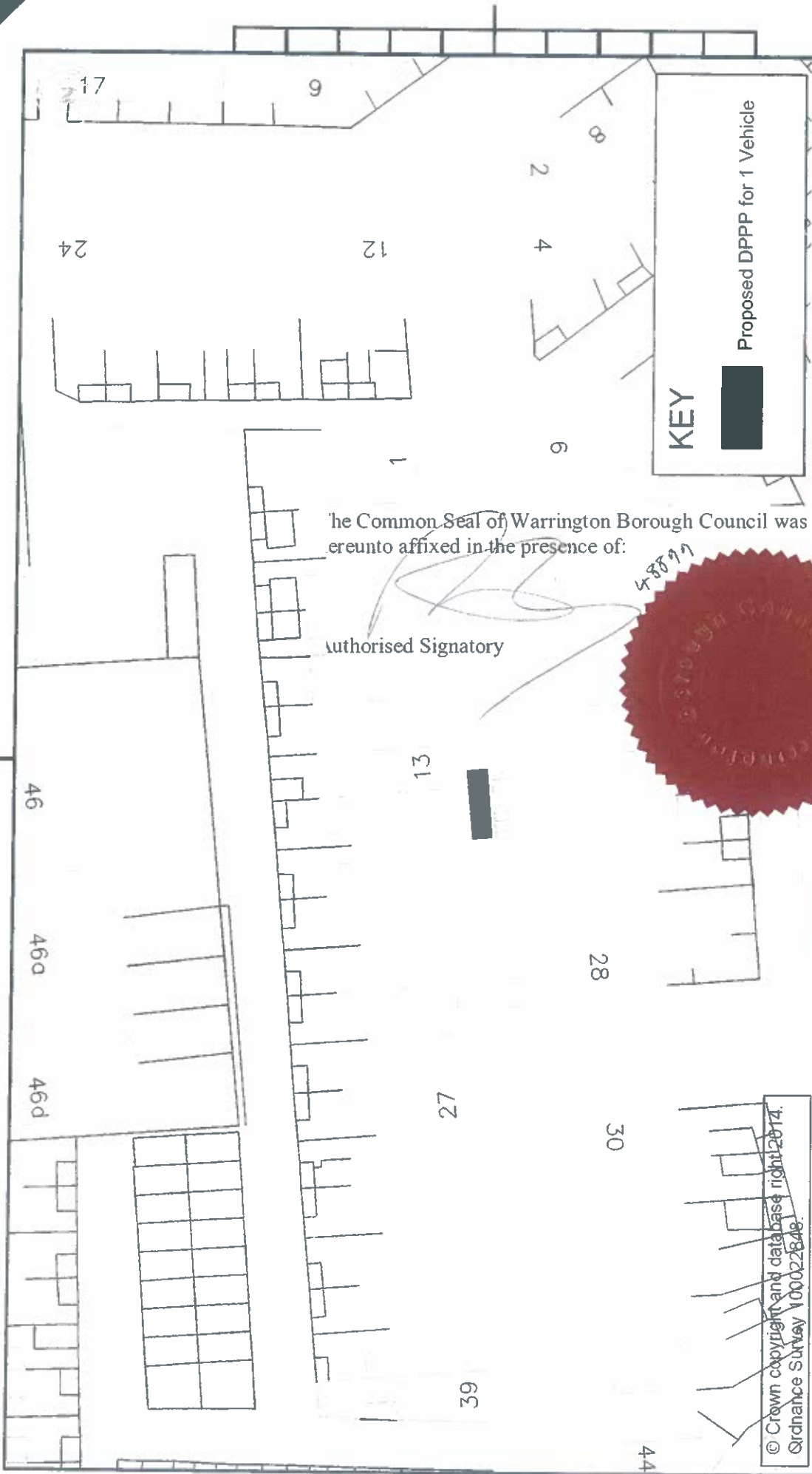
Rev'n, Revision Details	Rev by	CHK by	Date:
Drawn by J Evans	e-mail jevans1@warrington.gov.uk		
Approved by	Telephone 01925 442691	Sheet of	Phase / Revision
Date April 2014	Fax 01925 443255		
Scales	Drawing No.	ERGE/TMRS/TRO/551/02	
1:500			

**The Borough of Warrington (Traffic Management)
 (Civil Enforcement) (Amendment 78) Order, 2014**

Drawing Title
**Proposed Disabled Person's Parking Place
 Forshaw Street**

**WARRINGTON
 Borough Council**

Economic Regeneration, Growth and Environment Directorate
 Transport and Environment
 New Town House, Butlermarket Street, Warrington WA1 2NH



The Common Seal of Warrington Borough Council was hereunto affixed in the presence of:

Authorised Signatory

KEY
 [Redacted]
 Proposed DP for 1 Vehicle

© Crown copyright and database right 2014.
 Ordnance Survey 100022849.


<p>WARRINGTON Borough Council</p> <p>Economic Regeneration, Growth and Environment Directorate Transport and Environment New Town House, Buttermarket Street, Warrington WA1 2NH</p>		<p>Project The Borough of Warrington (Traffic Management and Enforcement) (Amendment 78) Order, 2014</p> <p>Drawing Title Proposed Disabled Persons Parking Place o/s 15 Fothergill Street, Orford</p>		<p>Revision Details</p> <p>Drawn by J Evans e-mail jevans1@warrington.gov.uk</p> <p>Approved by [Redacted] Telephone 01925 442691</p> <p>Date April 2014 Fax 01925 443255</p> <p>Scales 1:500 Drawing No. ERGETMRS/TRO/551/2</p> <p>Sheet 1 of 1 Phase / Revision</p>	
---	--	---	--	--	--



KEY
 Proposed DPPP for 1 Vehicle

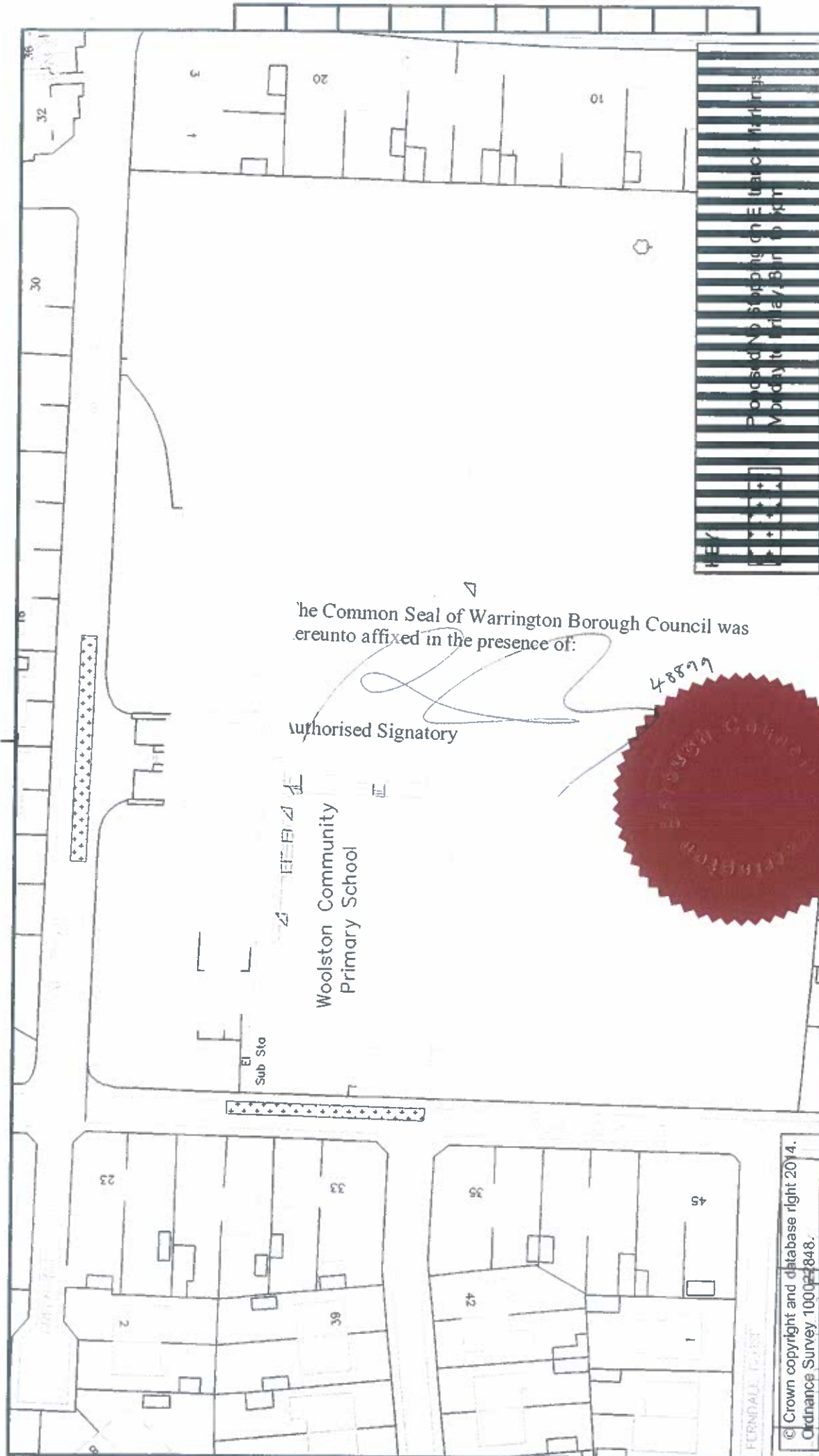
The Common Seal of Warrington Borough Council was
 ereunto affixed in the presence of:

authorised Signatory



Copyright and database right 2014.
 Ordnance Survey 100022848

WARRINGTON Borough Council Economic Regeneration, Growth and Environment Directorate Transport and Environment New Town House, Buttermarket Street, Warrington WA1 2NH		Project The Borough of Warrington (Traffic Management) (Civil Enforcement) (Amendment 78) Order, 2014 Drawing Title Proposed Disabled Persons Parking Place o/s 12 Ridgway Street		Revn. / Revision Details Drawn by J Evans Approved by Date April 2014 Scales 1:500		Rev by / Chk by / Date: e-mail jevans1@warrington.gov.uk Telephone 01925 442691 Fax 01925 443255 Drawing No. ERGE/TMRS/TRO/551/3 Sheet 1 of 1 Phase / Revision	
---	--	---	--	--	--	--	--



The Common Seal of Warrington Borough Council was
 hereunto affixed in the presence of:

Authorised Signatory

Woolston Community
 Primary School



KEY

Proposed No stopping on E. (Traffic Markings)
 Monday to Friday 8am to 6pm

© Crown copyright and database right 2014.
 Ordnance Survey 100027848.




Economic Regeneration, Growth and Environment Directorate
 Transport and Environment
 New Town House, Bulwermarket Street, Warrington WA1 2NH

Project		The Borough of Warrington (Traffic Management) (Civil Enforcement) (Amendment No 75) Order, 2014	
Drawing Title		Proposed School Keep Clear Markings Woolston Primary School	
Revn.	Revision Details	Rev by	Chk by
Drawn by	J Evans	e-mail	jevans1@warrington.gov.uk
Approved by		Telephone	01925 442691
Date	March 2014	Fax	01925 443255
Scales	1:1000	Drawing No.	ERGE/TMRS/TRO/549
		Sheet	1 of 1
			Phase / Revision



NOTES

 "School Keep Clear" marking
(No Stopping, 8am-5pm, Monday to Friday)

Rev'n.	Revision Details	Rev by	CHK by	Date:
Drawn by	J Evans	e-mail	jevans1@warrington.gov.uk	
Approved by		Telephone	01925 442691	
Date	March 2014	Fax	01925 443255	Sheet 1 of 1
Scales	1:1000	Drawing No	ERGE/TMRS/TRO/546	Phase / Revision

Project
The Borough of Warrington (Traffic Management)
(Civil Enforcement) (Amendment No 78) Order, 2014

Drawing Title
Proposed No Stopping on School Entrance Markings
St Joseph's Primary School, Penketh

WARRINGTON Borough Council

Economic Regeneration, Growth and Environment Directorate
Transport and Environment
New Town House, Buttermarket Street, Warrington WA1 2NH

The Common Seal of Warrington Borough Council was hereunto affixed in the presence of:


Authorised Signatory



© Crown copyright and database right 2014.
Ordnance Survey 100022848.



KEY:



 School Keep Clear Marking (No stopping, 8am to 5pm, Monday to Friday)

Project The Borough of Warrington (Traffic Management) (Civil Enforcement) (Amendment 78) Order, 2014		Rev'n, Revision Details Drawn by J Evans e-mail jevans1@warrington.gov.uk Approved by Telephone 01925 442691	
Drawing Title Proposed "No stopping on school entrance markings" Glazebury Primary School, Hurst Lane		Date June 2014 Fax 01925 443255 Scales 1:1000 Drawing No. ERGE/TMRS/TRO/569 Sheet 1 of 1 Phase / Revision	
WARRINGTON Borough Council Economic Regeneration, Growth and Environment Directorate Transport and Environment New Town House, Buttermarket Street, Warrington WA1 2NH		AutoCAD File Ref: Glazebury Primary.dwg	

The Common Seal of Warrington Borough Council was hereunto affixed in the presence of:

Authorised Signatory



Printed and database right 2014.
 Survey 100022848.

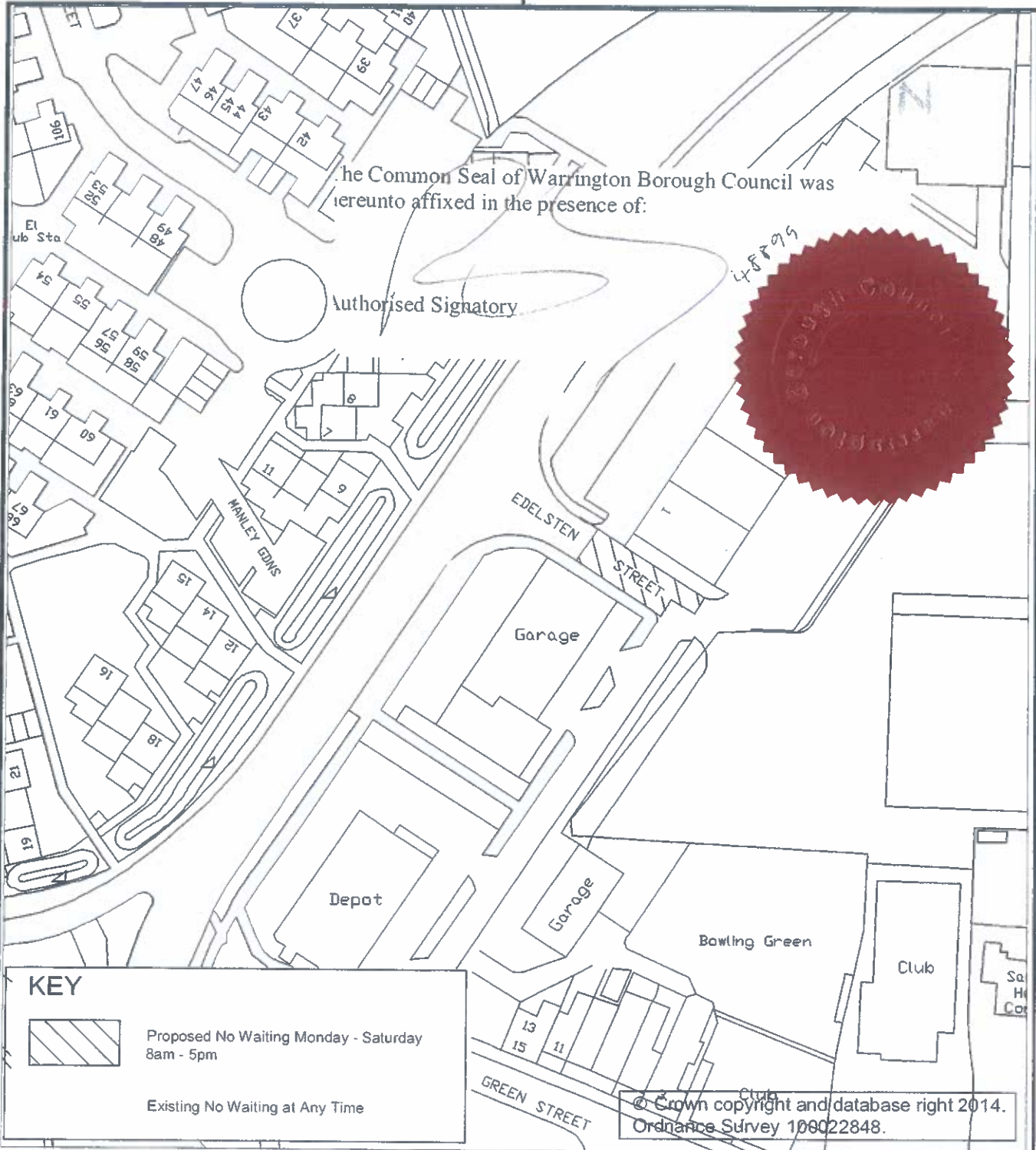


The Common Seal of Warrington Borough Council was hereunto affixed in the presence of:

Authorised Signatory



WARRINGTON Borough Council Economic Regeneration, Growth and Environment Directorate Transport and Environment New Town House, Butlermarket Street, Warrington WA1 2NH		Project The Borough of Warrington (Traffic Management) (Civil Enforcement) (Amendment 78) Order, 2014 Drawing Title Proposed "No stopping on school entrance markings" St Ann's Primary School, Lathom Avenue	
Revn, Revision Details Drawn by J Evans Approved by J Evans Date April 2014 Scales 1:1000	e-mail jevans1@warrington.gov.uk Telephone 01925 442691 Fax 01925 443255	Rev by Chk by Date Drawing No.	Date Sheet 1 of 1 Phase / Revision ERGE/TMRS/TRO/553



Revn.	Revision Details	Rev by	Chk by	Date:



Economic Regeneration, Growth and Environment Directorate
 Transport and Environment
 New Town House, Buttermarket Street, Warrington WA1 2NH

Drawn by	e-mail	@warrington.gov.uk
Approved by	Telephone	01925 44
Date	Fax	01925 443255
Project		
The Borough of Warrington (Traffic Management)		
(Civil Enforcement) (Amendment No 78) Order, 2014		
Drawing Title		
Proposed Amendment to Existing Waiting Restrictions		
Priestley Street / Edelsten Street		
Scales	Drawing No.	Phase / Revision
	ERGE/TMRS/TRO/543	

