

**THE VALE OF GLAMORGAN COUNCIL  
(PROHIBITION AND RESTRICTION OF WAITING AND  
LOADING AND PARKING PLACES)  
(CIVIL ENFORCEMENT) (AMENDMENT) (NO 2) ORDER 2016**

The Vale of Glamorgan Council in exercise of its powers under Sections 1, 2, 3, 4, 32, 35, 45, 46, 53 and 124 of and Part IV of Schedule 9 of the Road Traffic Regulation Act 1984 and Part 6 of the Traffic Management Act 2004 and of all other powers enabling it in that behalf and after consultation with the Chief Officer of South Wales Police, in accordance with Part III of Schedule 9 to the said Act of 1984 hereby makes the following Order:-

**Interpretation**

No person shall except upon the direction or with the permission of a police constable in uniform or a Civil Parking Enforcement Officer cause or permit any vehicle to wait at any time in the lengths of road referred to in the Schedules to this Order.

**Citation and Commencement**

The restrictions imposed by this Order shall be in addition to and not in derogation of any restriction or requirement imposed by any regulations made or having effect as if made under the Road Traffic Regulation Act 1984 or by or under any other enactment.

This Order shall come into operation on the 21<sup>st</sup> March 2016 or on the dates that the signs and road markings are in place and may be cited as the "Vale of Glamorgan Council (Prohibition and Restriction of Waiting and Loading and Parking Places) (Civil Enforcement) (Amendment) (No 2) Order 2016".

The following Traffic Regulation Order is to be amended as follows:

**Vale of Glamorgan Council (Prohibition and Restriction of Waiting and Loading and Parking Places) (Civil Enforcement) Order 2013**

**SCHEDULE 1**

**Proposed 'No Waiting at Any Time'**

**Burnham Avenue Sully – Map AV59** ✓

On the northern end of Burnham Avenue from its junction with South Road, in a southerly direction for approximately 20 metres on both sides of the junction.

**Weston Avenue Sully – Map AW59** ✓

On the northern end of Weston Avenue from its junction with South Road, in a southerly direction for approximately 20 metres on both sides of the junction.

**Dovedale Street Barry – Map AT53** ✓

At its junction with Court Road, in a southerly direction for a distance of 10 metres on both sides of the junction.

**Court Road Barry – Map AT53** ✓

At its junction with Dovedale Street, in a westerly and easterly direction for a distance of 10 metres on both sides of the junction.

→ **Maes y Ffynon Bonvilston – Map AC42**

On both sides of the junction with the A48, approximately 10 metres in a northerly direction

**SCHEDULE 2**

**Proposed revocation (part) of No Waiting At Anytime**

**Colhugh Street Llantwit Major – AU22** ✓

On the eastern side just south of the junction with Spitzkop, in a southerly direction for a distance of approximately 20 metres, alongside property nos 17 and 18.

Alongside properties 'Bronwydd' and 'The Court' for a distance of 20m

Alongside property 'Rose Cottage' for a distance of 10 metres

**SCHEDULE 3**

**No Waiting at Any Time and Prohibition of Loading at Any Time**

**Bron-y-Mor Barry – Map BA48** ✓

On its north western side, from the western boundary wall of property no. 6, in a south westerly direction, for approximately 28m, to its junction with Birch Grove.


**SCHEDULE 4**

**2 Hour Limited Waiting, Mon-Sat, 8am-6pm (No return within 2 hours)**

**Bron-y-Mor Barry (layby outside the shops) – Map BA48** ✓

On its north western side, from the western boundary wall of property no. 6, in a north easterly direction, for approximately 45m.

THE COMMON SEAL of  
VALE OF GLAMORGAN COUNCIL was  
hereunto affixed the 24<sup>th</sup> day of  
March 2015 in the presence of



Head of /  
Operational Manager  
Legal Services  
Vale of Glamorgan Council



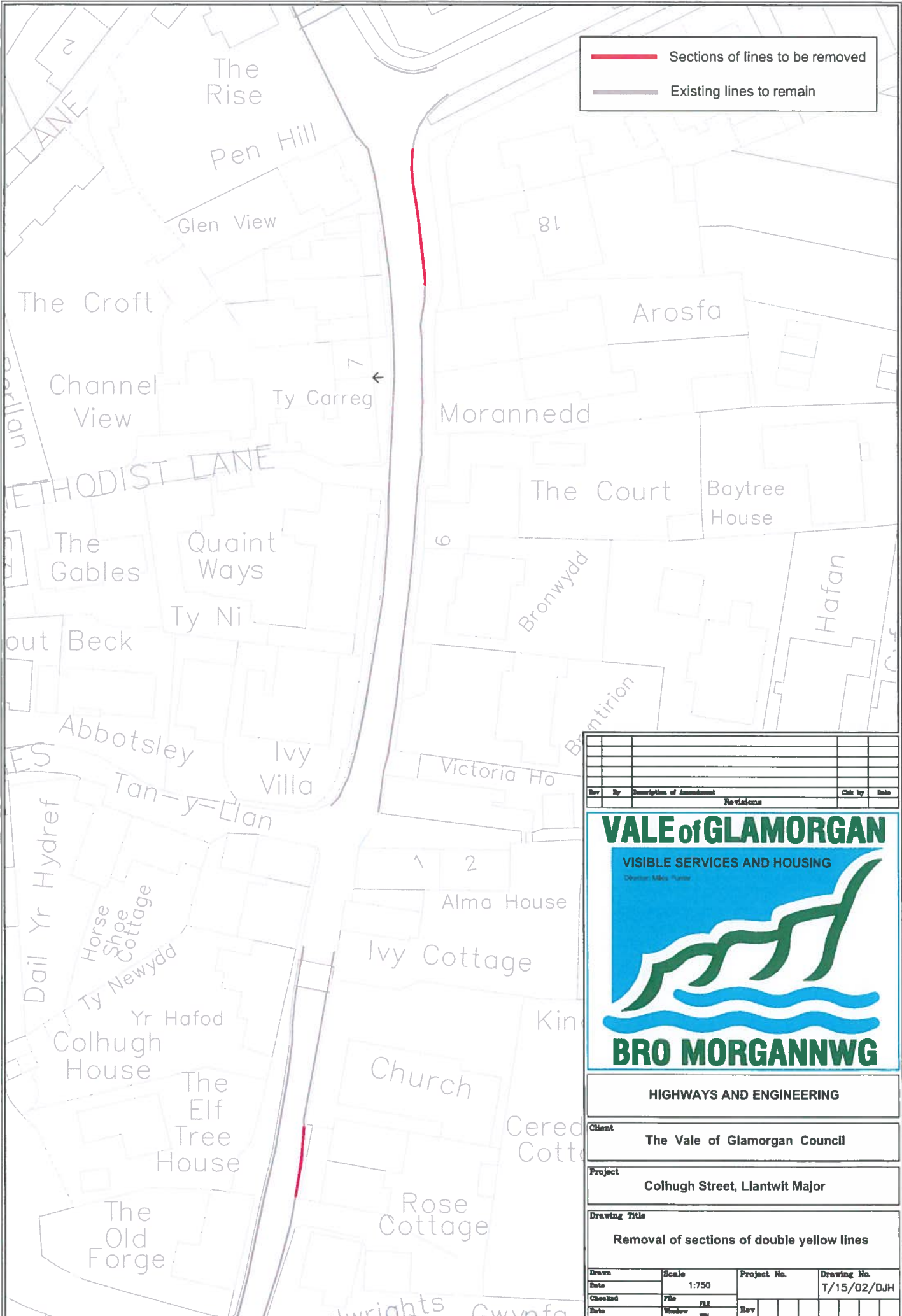
16051(i)














	Sections of lines to be removed
	Existing lines to remain

Rev	By	Description of Amendment	Revisions	Chk by	Date

**VALE of GLAMORGAN**  
 VISIBLE SERVICES AND HOUSING  
Director: Mike Punter



**BRO MORGANNWG**




**HIGHWAYS AND ENGINEERING**

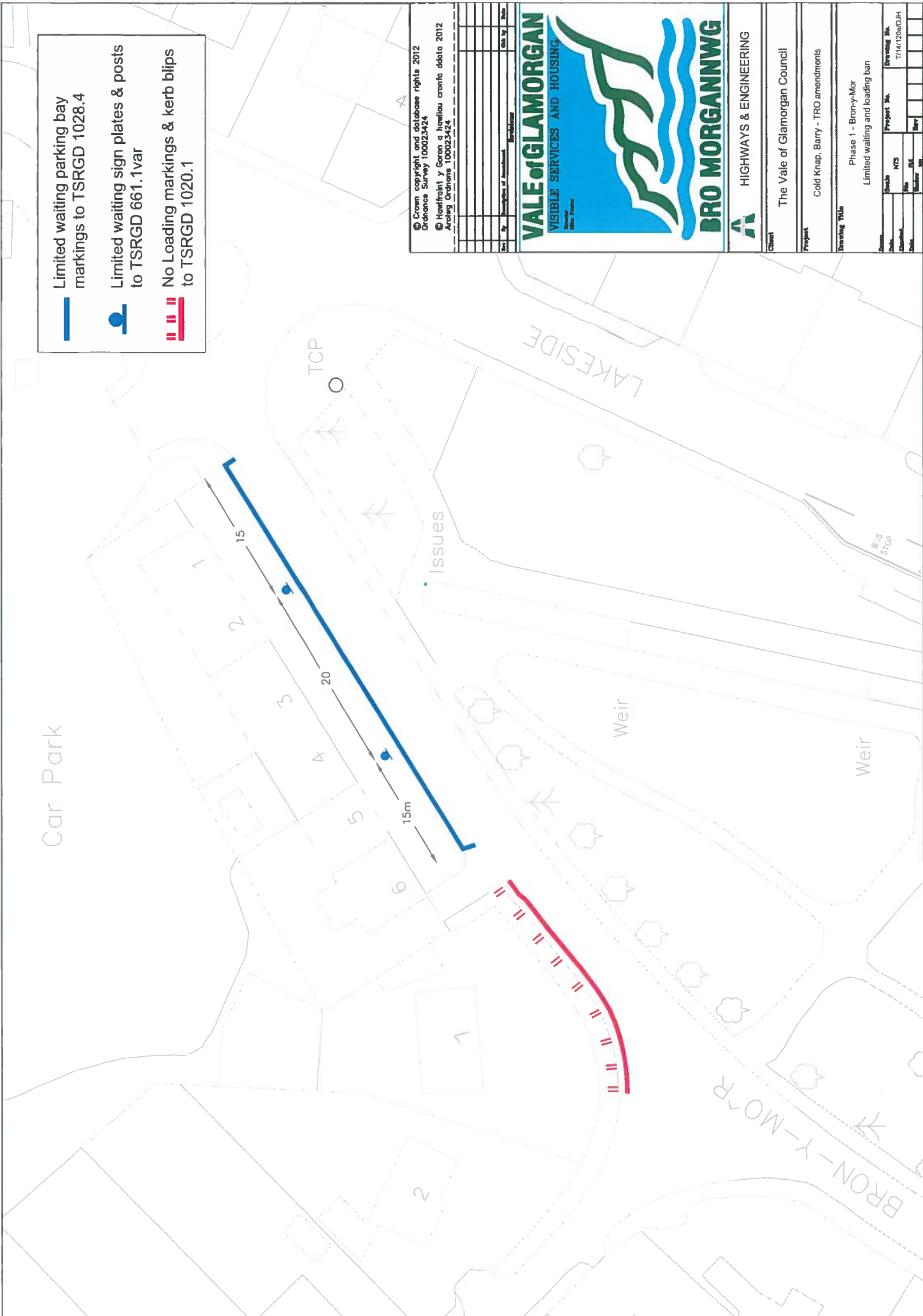
Client  
**The Vale of Glamorgan Council**

Project  
**Colhugh Street, Llantwit Major**

Drawing Title  
**Removal of sections of double yellow lines**

Drawn	Scale	Project No.	Drawing No.
Date	1:750		T/15/02/DJH
Checked	File	Rev	
Date	Wsdw		

-  Limited waiting parking bay markings to TSRGD 1028.4
-  Limited waiting sign plates & posts to TSRGD 661.1var
-  No Loading markings & kerb blips to TSRGD 1020.1



© Crown copyright and database rights 2012  
 Ordnance Survey 100023424  
 © Haeffraint y Gornn a hawliau cronfa ddata 2012  
 Arddang Ordona 100023424

Drawn By	Checked By	Approved By	Date

**VALE of GLAMORGAN**  
 VISIBLE SERVICES AND HOUSING  
 Local Partner



**BRO MORGANNWG**

**HIGHWAYS & ENGINEERING**

Client: The Vale of Glamorgan Council

Project: Cold Knapp, Barry - TRO amendments

Drawing Title: Phase 1 - Bron-y-Mor Limited waiting and loading ban

Drawn	Checked	Scale	Project No.	Drawing No.