



**THE VALE OF GLAMORGAN COUNCIL
(PROHIBITION AND RESTRICTION OF WAITING AND
LOADING AND PARKING PLACES)
(CIVIL ENFORCEMENT) (AMENDMENT) (NO 7) ORDER 2013**

The Vale of Glamorgan Council in exercise of its powers under Sections 1, 2, 3, 4, 32, 35, 45, 46, 53 and 124 of and Part IV of Schedule 9 of the Road Traffic Regulation Act 1984 and Part 6 of the Traffic Management Act 2004 and of all other powers enabling it in that behalf and after consultation with the Chief Officer of South Wales Police, in accordance with Part III of Schedule 9 to the said Act of 1984 hereby makes the following Order:-

Interpretation

No person shall except upon the direction or with the permission of a police constable in uniform or a traffic warden cause or permit any vehicle to wait at any time in the lengths of road referred to in the Schedule to this Order

Citation and Commencement

The restrictions imposed by this Order shall be in addition to and not in derogation of any restriction or requirement imposed by any regulations made or having effect as if made under the Road Traffic Regulation Act 1984 or by or under any other enactment.

This Order shall come into operation on the 1st February 2014 or on the dates that the signs and road markings are in place and may be cited as the "Vale of Glamorgan Council (Prohibition and Restriction of Waiting and Loading and Parking Places) (Civil Enforcement) (Amendment) (No 7) Order 2013".

The following Traffic Regulation Order is to be amended as follows:

Vale of Glamorgan Council (Prohibition and Restriction of Waiting and Loading and Parking Places) (Civil Enforcement) Order 2013

Insert Plan of Proposed No Waiting at Anytime Restrictions.

The Square, Dinas Powys – Plan AL58/7-13

On the north-western side of The Square from its junction with Highwalls Road in a north-easterly direction for a distance of 8.9 metres.

Highwalls Road, Dinas Powys – Plan AL58/7-13

On the north-eastern side of Highwalls Road from its junction with The Square in a north-westerly direction for a distance of 10 metres.

Castle Drive, Dinas Powys – AL60/7-13

On the north-western side of Castle Drive 7.4metres from the junction of Murch Road in a north-easterly direction for a distance of 18metres.

On the north-western side of Castle Drive from its junction with St Donats Close in a south-westerly direction for a distance of 10metres.

On the north western-side of Castle Drive from its junction with St Donats Close in a north-easterly direction for a distance of 10metres.

On the south-eastern side of Castle Drive from its junction with Murch Road in a north-easterly direction for a distance of 25 metres.

St Donats Close, Dinas Powys – Plan AL60/7-13

On both sides of its road from its junction with Castle Drive in a north-westerly direction for a distance of 10 metres.

Millbrook Road, Dinas Powys – Plan AK59/7-13

On the south-western side of Millbrook Road from the south-eastern building line of property No. 40 in a north-westerly direction for a distance of 13 metres contiguous with "No Waiting at Anytime" parking restrictions.

THE COMMON SEAL of
VALE OF GLAMORGAN COUNCIL was
hereunto affixed the 14th day of
January 2014 in the presence of

DM *[Signature]*
Head of
Operational Manager
Legal Services
Vale of Glamorgan Council





Title: The Vale of Glamorgan Council (Prohibition and Restriction of Waiting and Loading and Parking Places) (Civil Enforcement) Order 2013

Key to TRO Restriction Types	
	No Waiting At Any Time
	No Waiting
	No Loading At Any Time
	No Loading
	School Keep Clear
	24 Hour Clearway
	Limited Waiting
	Taxi Rank
	Disabled Parking Place
	Residents Parking Place
	Shared Use Parking Place (Permit/LW)
	Ambulance Parking Place
	Motorcycle Parking Place
	Loading Bay (any vehicle)
	Loading Bay (goods vehicle)
	Police Vehicle Parking Place
	Doctors Parking Place
	Emergency Vehicles Parking Place

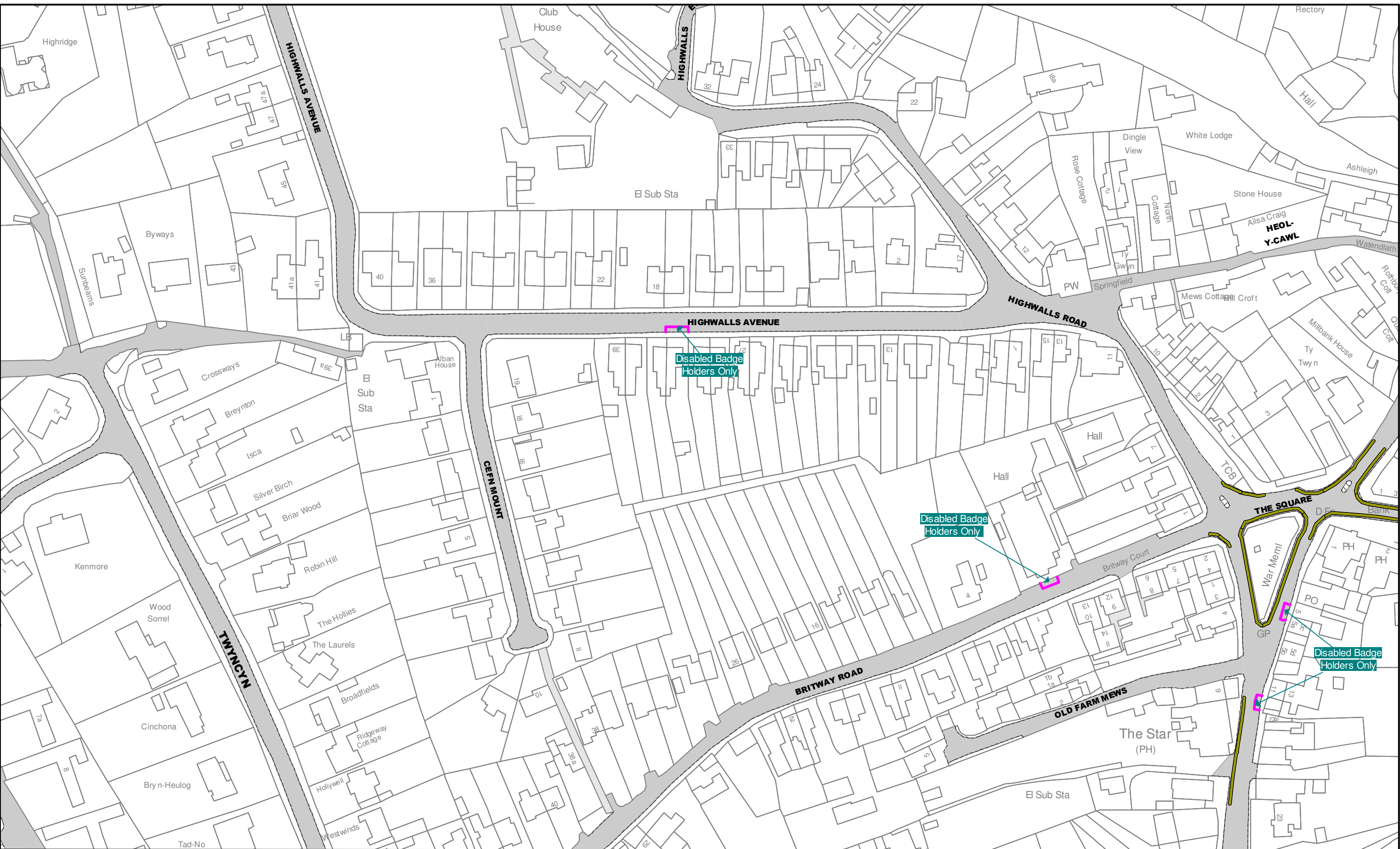
Crown copyright and database rights 2013 Ordnance Survey 100023424
 Hawlfraint y Goron a hawliau cronfa ddata 2013 Arolwg Ordans 100023424
 Vale of Glamorgan Council
 Licence No: 100023424

SCALE	1 : 1250 @ A3
DATE	09/12/2013
MAP	Tile Ref: AL58
REVISION	2

VALE of GLAMORGAN
 The Vale of Glamorgan Council
 The Alps
 Wenvoe
 CF5 6AA

 Cyngr Bro Morgannwg
 Yr Alpau
 Gwentu
 CF5 6AA

AL59
AM58



Title: The Vale of Glamorgan Council (Prohibition and Restriction of Waiting and Loading and Parking Places) (Civil Enforcement) Order 2013

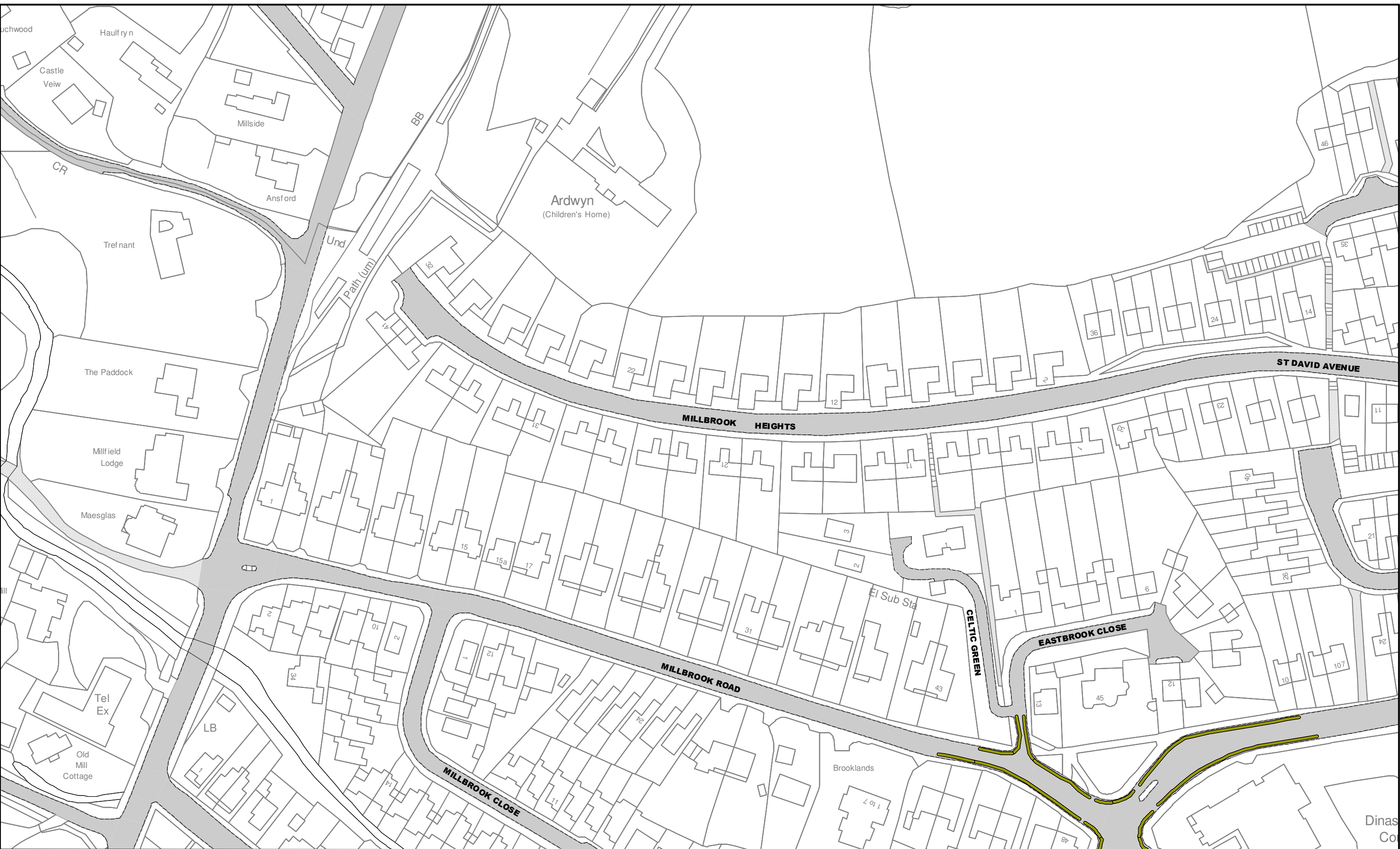
Key to TRO Restriction Types	
	No Waiting At Any Time
	No Waiting
	No Loading At Any Time
	No Loading
	School Keep Clear
	24 Hour Clearway
	Limited Waiting
	Taxi Rank
	Disabled Parking Place
	Residents Parking Place
	Shared Use Parking Place (Permit/LW)
	Ambulance Parking Place
	Motorcycle Parking Place
	Loading Bay (any vehicle)
	Loading Bay (goods vehicle)
	Police Vehicle Parking Place
	Doctors Parking Place
	Emergency Vehicles Parking Place

Crown copyright and database rights 2013 Ordnance Survey 100023424
 Hawlfraint y Goron a hawliau cronfa ddata 2013 Arolwg Ordans 100023424
 Vale of Glamorgan Council
 Licence No: 100023424

SCALE	1 : 1250 @ A3
DATE	01/02/2014
MAP	Tile Ref: AL58
REVISION	3

The Vale of Glamorgan Council
 The Alps
 Wenvoe
 CF5 6AA

 Cyngr Bro Morgannwg
 Yr Alpau
 Gwentu
 CF5 6AA



The Vale of Glamorgan Council
 The Alps
 Wenvoe
 CF5 6AA

Cyngor Bro Morgannwg
 Yr Alpau
 Gwenvo
 CF5 6AA

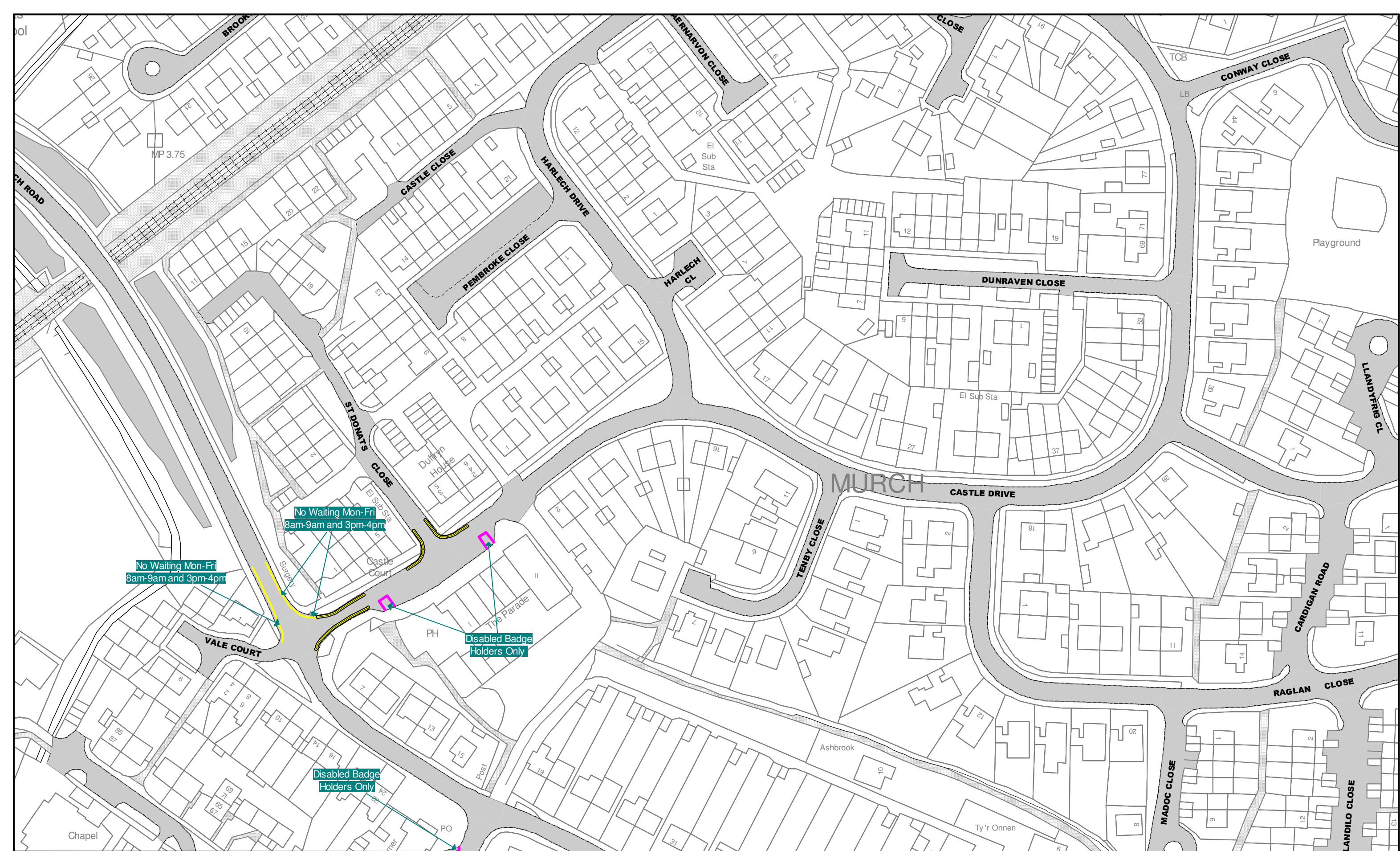
Title: The Vale of Glamorgan Council (Prohibition and Restriction of Waiting and Loading and Parking Places) (Civil Enforcement) Order 2013

Key to TRO Restriction Types	
	No Waiting At Any Time
	No Waiting
	No Loading At Any Time
	No Loading
	School Keep Clear
	24 Hour Clearway
	Limited Waiting
	Taxi Rank
	Disabled Parking Place
	Residents Parking Place
	Shared Use Parking Place (Permit/LW)
	Ambulance Parking Place
	Motorcycle Parking Place
	Loading Bay (any vehicle)
	Loading Bay (goods vehicle)
	Police Vehicle Parking Place
	Doctors Parking Place
	Emergency Vehicles Parking Place

AK60
 AL59

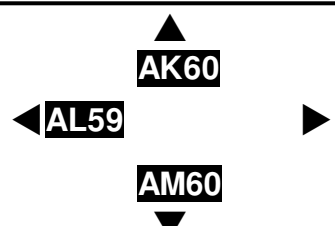
Crown copyright and database rights 2013 Ordnance Survey 100023424
 Hawfraint y Goron a hawliau cronfa ddata 2013 Arolwg Ordans 100023424
 Vale of Glamorgan Council
 Licence No: 100023424

SCALE	1 : 1250 @ A3
DATE	01/02/2014
MAP	Tile Ref: AK59
REVISION	2



Title: The Vale of Glamorgan Council (Prohibition and Restriction of Waiting and Loading and Parking Places) (Civil Enforcement) Order 2013

Key to TRO Restriction Types	
	No Waiting At Any Time
	No Waiting
	No Loading At Any Time
	No Loading
	School Keep Clear
	24 Hour Clearway
	Limited Waiting
	Taxi Rank
	Disabled Parking Place
	Residents Parking Place
	Shared Use Parking Place (Permit/LW)
	Ambulance Parking Place
	Motorcycle Parking Place
	Loading Bay (any vehicle)
	Loading Bay (goods vehicle)
	Police Vehicle Parking Place
	Doctors Parking Place
	Emergency Vehicles Parking Place



Crown copyright and database rights 2013 Ordnance Survey 100023424
 Hawlfraint y Goron a hawliau cronfa ddata 2013 Arolwg Ordans 100023424
 Vale of Glamorgan Council
 Licence No: 100023424

SCALE	1 : 1250 @ A3
DATE	01/02/2014
MAP	Tile Ref: AL60
REVISION	3

The Vale of Glamorgan Council
 The Alps
 Wenvoe
 CF5 6AA

 Cyngor Bro Morgannwg
 Yr Alpau
 Gwentfo
 CF5 6AA