

**THE VALE OF GLAMORGAN COUNCIL  
(PROHIBITION AND RESTRICTION OF WAITING AND  
LOADING AND PARKING PLACES)  
(CIVIL ENFORCEMENT) (AMENDMENT) (NO 7) ORDER 2017**

The Vale of Glamorgan Council in exercise of its powers under Sections 1, 2, 3, 4, 32, 35, 45, 46, 53 and 124 of and Part IV of Schedule 9 of the Road Traffic Regulation Act 1984 and Part 6 of the Traffic Management Act 2004 and of all other powers enabling it in that behalf and after consultation with the Chief Officer of South Wales Police, in accordance with Part III of Schedule 9 to the said Act of 1984 hereby makes the following Order:-

**Interpretation**

No person shall except upon the direction or with the permission of a police constable in uniform or a Civil Parking Enforcement Officer cause or permit any vehicle to wait at any time in the lengths of road referred to in the Schedules to this Order.

**Regulation of Parking Places**

1. Where a police constable in uniform or a traffic warden is of the opinion that the provisions contained in this Order have been contravened he may remove or cause to be removed the vehicle from its Parking Place.
2. A police constable in uniform or a traffic warden may move or cause to be moved in case of emergency to any place he thinks fit any vehicle left in a Parking Place and where it is so removed shall provide for the safe custody of the vehicle.
3. Every vehicle left in a Parking Place shall stand so that every part of the vehicle is within the limits of the Parking Place.
4. A police constable in uniform or a traffic warden or a person duly authorised by the Council may suspend the use of a Parking Place or any part thereof whenever he considers such suspension reasonably necessary:-
  - (i) for the purpose of facilitating the movement of traffic or promoting its safety;
  - (ii) for the purpose of any building operation the maintenance improvement or reconstruction of the highway or the cleansing of gullies in or adjacent to the Parking Place the laying erection alteration or repair in or adjacent to the Parking Place or any sewer or of any main pipe or apparatus for the supply of gas water electricity or of any

- telecommunication system or the placing maintenance or removal of any traffic sign;
- (iii) for the convenience of occupiers of premises adjacent to the Parking Place on any occasion of the delivery or removal of furniture to or from an office or dwellinghouse adjacent to the Parking Place;
  - (iv) on any occasion on which it is likely by reason of some special attraction that the street in which the Parking Place is situate will be thronged or obstructed;
  - (v) for the convenience of occupiers of premises adjacent to the Parking Place for parking the official vehicles (provided that there are no more than three) being at that time in use in connection with a wedding taking place that day comprising only the vehicles to transport the bride and/or the bridegroom and/or the bridesmaids to the place of the marriage ceremony on the wedding day;
  - (vi) for the convenience of occupiers of premises adjacent to the Parking Place for the use of vehicle as a part of a funeral cortege or otherwise in connection with a funeral provided the vehicle is owned by a funeral director or by an owner of funeral vehicles.
5. Any person or police constable in uniform or traffic warden suspending the use of a Parking Place or any part thereof in accordance with the provisions of this Order shall thereupon place or cause to be placed in or adjacent to that Parking Place or as the case may be that part thereof the use of which is suspended a traffic sign of any size colour and type prescribed or authorised under Section 64 of the Act of 1984 indicating that waiting of vehicles is prohibited.
6. No person shall cause or permit a vehicle to wait in any part of the Parking Place during such period as there is in or adjacent to that part of the Parking Place in a traffic sign placed in pursuance of this Order.
7. Notwithstanding the foregoing provisions of this order any vehicle may wait in any part of a Parking Place provided that:-
- (i) the vehicle is waiting only for so long as is necessary to enable a person to board or alight from the vehicle;
  - (ii) the vehicle is waiting owing to the driver being prevented from proceeding by circumstances beyond his control or such waiting being necessary in order to avoid an accident;
  - (iii) the vehicle is being used for fire brigade or ambulance purposes or a vehicle (other than a passenger vehicle) in the service of a police force in either case being used in pursuance of statutory powers or duties;

- (iv) the vehicle is waiting for only so long as may be necessary to enable it to be used in connection with the removal of any obstruction to traffic;
- (v) the driver has been given the permission of the Council;
- (vi) the driver has been given the permission of a police constable in uniform, a traffic warden or the person suspending the use of the Parking Place or part thereof in pursuance of this Order.

Except as provided by this Order or upon the direction or with the permission of a police constable in uniform or a traffic warden no person shall cause or permit any vehicle to wait at any time in a Parking Place designated by this Order, unless the vehicle is displaying in a conspicuous position a Badge in accordance with the Disabled Person (Badges for Motor Vehicles) (Wales) Regulations 2000 and a Parking Disc as defined in the Local Authorities Traffic Orders (Exemptions for Disabled Persons) (Wales) Regulations 2000.

### **Citation and Commencement**

The restrictions imposed by this Order shall be in addition to and not in derogation of any restriction or requirement imposed by any regulations made or having effect as if made under the Road Traffic Regulation Act 1984 or by or under any other enactment.

This Order shall come into operation on the 17<sup>th</sup> July 2017 or on the dates that the signs and road markings are in place and may be cited as the "Vale of Glamorgan Council (Prohibition and Restriction of Waiting and Loading and Parking Places) (Civil Enforcement) (Amendment) (No 7) Order 2017".

The following Traffic Regulation Order is to be amended as follows:

### **Vale of Glamorgan Council (Prohibition and Restriction of Waiting and Loading and Parking Places) (Civil Enforcement) Order 2013**

#### **SCHEDULE 1**

#### **Insert Map of the Proposed Disabled Persons Parking Places**

##### **Dunlin Court, Barry (AW52)**

On the north west side from the north eastern building line of property numbers 65 to 68 in a south westerly direction for 3.6 metres.

##### **Gladstone Road, Barry (148) (AV51)**

On the south east side from the boundary line of property numbers 146 and 148 in a north easterly direction for a distance of 5.5 metres.

**Kendrick Road, Barry (8) (AW51)**

On the north east side from the boundary line of property numbers 6 and 8 in a north westerly direction for a distance of 5 metres.

**Kingsland Crescent, Barry (51) (AW52)**

On the west side from the boundary line of property numbers 49 and 51 in a northerly direction for a distance of 5 metres.

**Plymouth Road, Barry (29) (AZ51)**

On the north side from the boundary line of property numbers 28 and 29 in a westerly direction for a distance of 6 metres.

**Salisbury Road, Barry (52) (AX49)**

On the south east side from the boundary line of property numbers 50 and 52 in a north easterly direction for a distance of 5 metres.

**Arcot Street, Penarth (46) (AJ64)**

On the east side from the boundary line of property numbers 45 and 46 in a southerly direction for a distance of 5.5 metres.

**John Street, Penarth (25) (AI65)**

On the north east side from the boundary line of property numbers 24 and 25 in a north westerly direction for a distance of 5.5 metres.

**SCHEDULE 2**

**Insert Map of the Proposed Removal of Disabled Persons Parking Places**

**Court Road, Barry (57) (AU52)**

On the north west side from the boundary line of property numbers 55 and 57 in a north easterly direction for a distance of 5 metres.

**Romilly Road, Barry (32) (AX49)**

On the north west side from the boundary line of property numbers 31a and 32 in a north easterly direction for 6.5 metres.

**Station Street, Barry (73) (AW52)**

On the south west side from the boundary line of property numbers 71 and 73 in a north westerly direction for 5.7 metres.

**Woodlands Road, Barry (61) (AU52)**

On the south east side from the boundary line of property numbers 59 and 61 in a south westerly direction for 6 metres.

**Hewell Street, Penarth (5) (AI63)**

On the north east side from the boundary line of property numbers 5 and 6 in a north westerly direction for a distance of 4.9 metres.

**Plassey Street, Penarth (71) (AJ65)**

On the north east side from a point 25 metres north west of its junction with Albert Road in a north westerly direction for a distance of 6.6 metres.

### SCHEDULE 3

**Insert Map of Proposed Limited Waiting Mon to Saturday 8am to 6pm 2 hours  
no return within 2 hours except resident permit holders.**

**Court Road, Barry (57) (AU52)**

On the north west side from the boundary line of property numbers 55 and 57 in a north easterly direction for a distance of 5 metres.

Woodlands Road, Barry (61) (AU52)

On the south east side from the boundary line of property numbers 59 and 61 in a south westerly direction for 6 metres.

## SCHEDULE 4

**Insert Map of Proposed Resident Only Parking Place Mon to Saturday 8am to 6.30pm.**

## Plassey Street, Penarth (71) (AJ65)

On the north east side from a point 25 metres north west of its junction with Albert Road in a north westerly direction for a distance of 6.6 metres.

## SCHEDULE 5


**Insert Map of Proposed Revocation of Limited Waiting Monday to Saturday  
8am to 6pm 2 hours no return within 2 hours except resident permit holders**

**Kendrick Road, Barry (8) (AW51)**

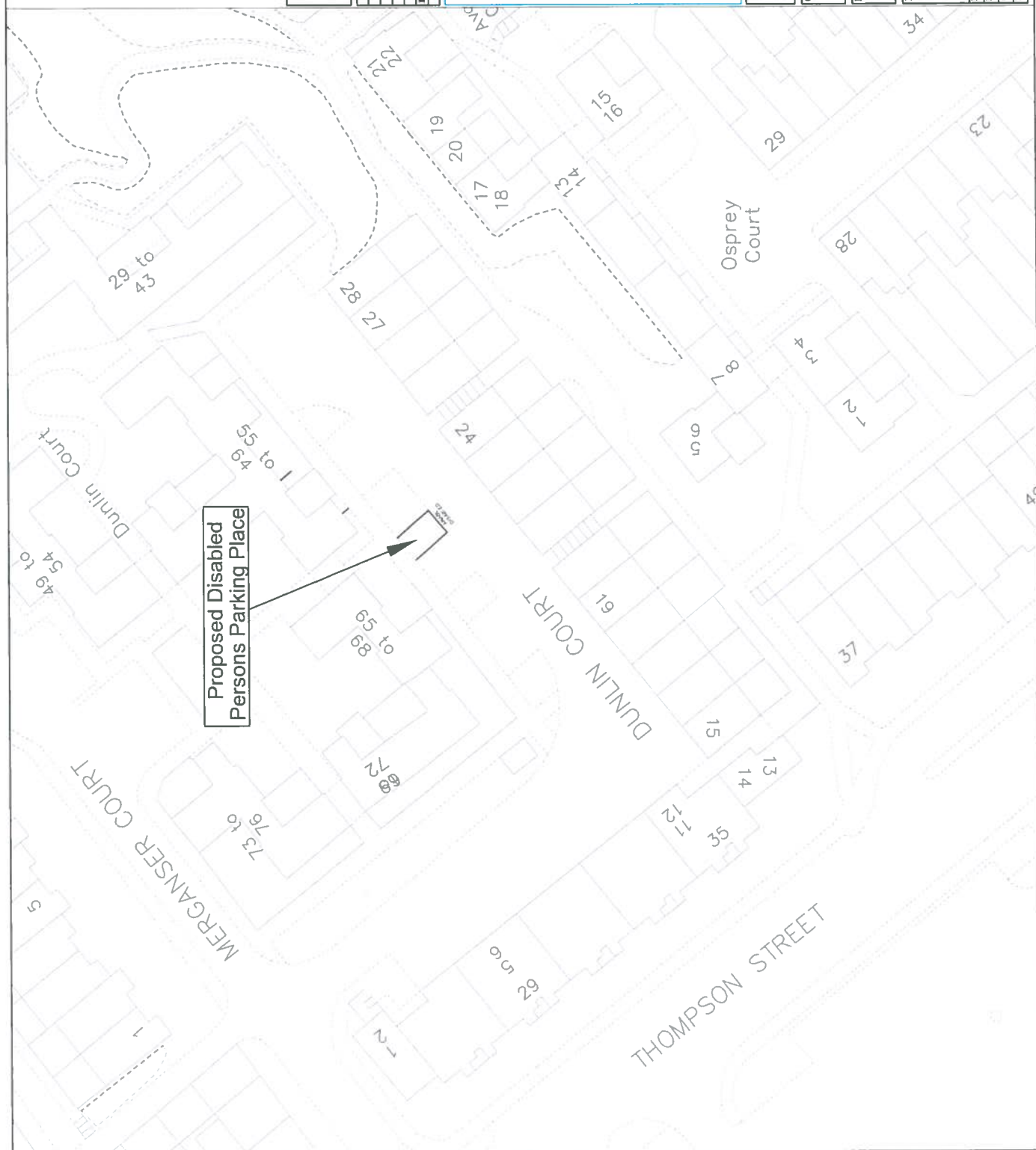
On the north east side from the boundary line of property numbers 6 and 8 in a north westerly direction for a distance of 5 metres.

THE COMMON SEAL of  
VALE OF GLAMORGAN COUNCIL was  
hereunto affixed the 12<sup>th</sup> day of July  
2017 in the presence of

Head of /  
~~Operational Manager~~  
Legal Services  
Vale of Glamorgan Council



64.82



© Crown copyright and database rights 2012  
Ordnance Survey 100023424

[illegible]

## HIGHWAYS & ENGINEERING

**Mont**

## The Vale of Glamorgan Council

Project

Dunlin Court, Barry

Drawing Title

Proposed Disabled Persons  
Parking Place - AW52

Drawn	WS	Scale	Project No.	Drawing No.
Date	JAN17	SCALE	IF822	T/17/01
Checked		File		
Date		Welders	Rev	




© Crown copyright and database rights 2012  
Ordnance Survey 100023424  
© Hawfraint y Garan a howliou cronfa ddada 2012  
Arolwg Ordnans 100023424

Rev	By	Description of Amendment	Revised Date	Check by	Date

**VALEofGLAMORGAN**  
ENVIRONMENT AND HOUSING  
SERVICES  
Environmental  
Solutions Partner

**BRO MORGANNWG**

 **HIGHWAYS & ENGINEERING**

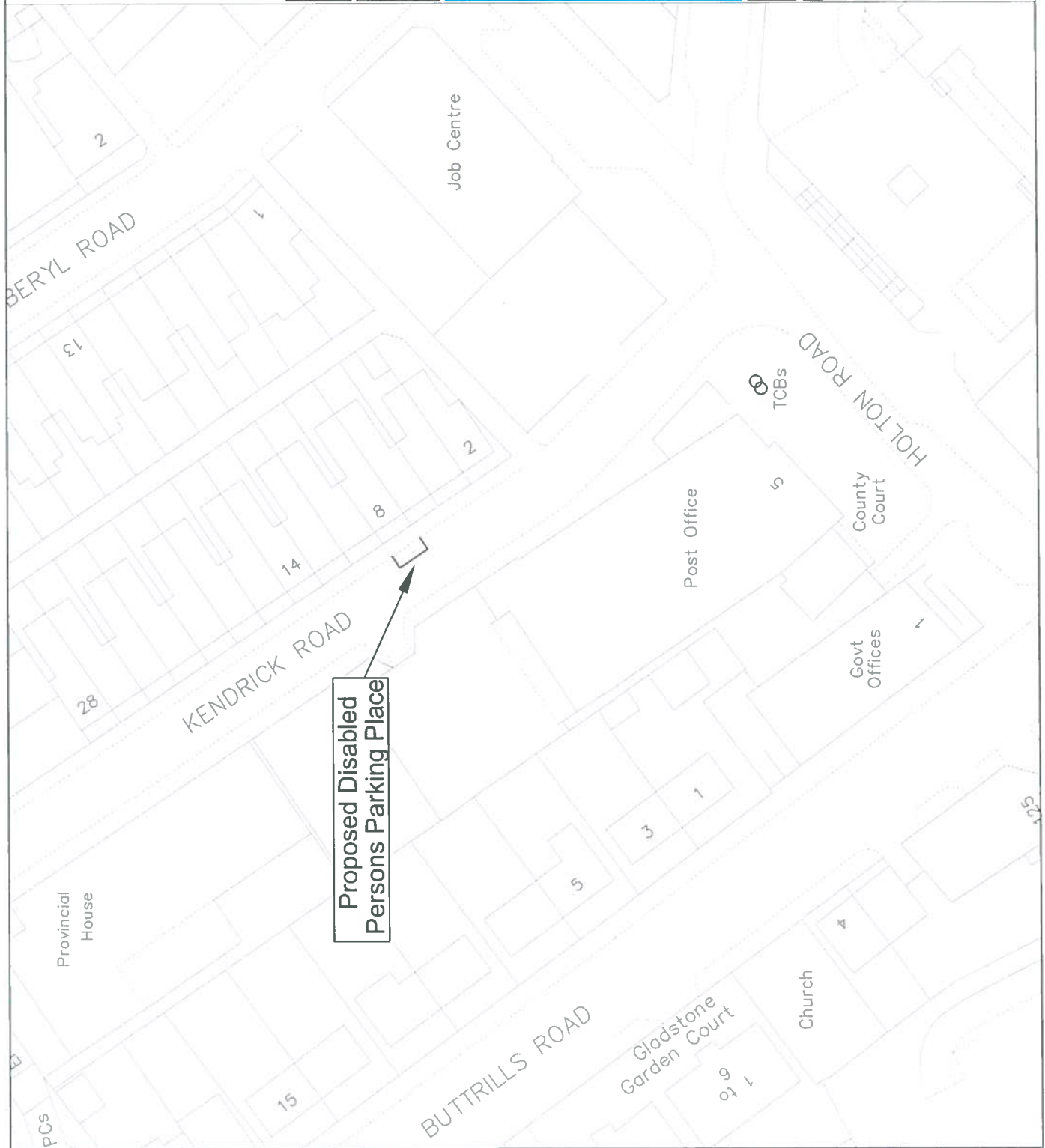
**Client**  
The Vale of Glamorgan Council

**Project**  
148 Gladstone Road, Barry

**Drawing Title**  
Proposed Disabled Persons  
Parking Place – AV51

Drawn	WS	Scale	Project No.	Drawing No.
Date	JAN17	SCALE	IF822	T/17/03
Checked		File		
Date				





© Crown copyright and database rights 2012  
Ordnance Survey 100023424  
© Hawlfraint y Goron a hawliau cronfa ddata 2012  
Arolwg Ordnans 100023424

Rev	By	Description of Amendment	Verified	Chk by	Date



 **HIGHWAYS & ENGINEERING**

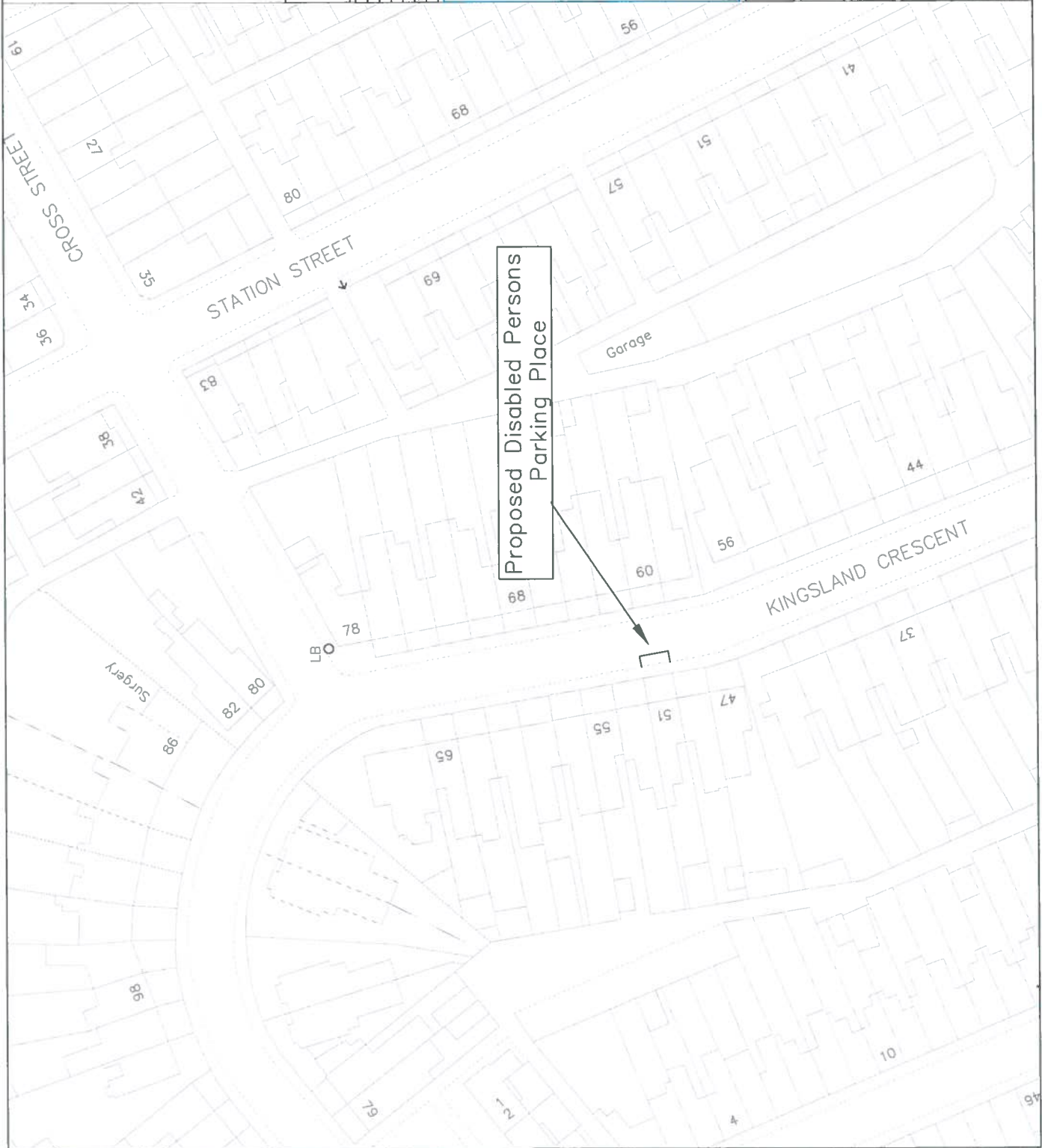
**Client**  
The Vale of Glamorgan Council

**Project**  
8 Kendrick Road, Barry

**Drawing Title**  
Proposed Disabled Persons  
Parking Place – AW51

Drawn	WS	Scale	SCALE	Project No.	IF822	Drawing No.	T/17/04
Date	APR17	File					
Checked							






© Crown copyright and database rights 2012  
Ordnance Survey 100023424  
© Hawlfraint y Geirion a hawliau cronfa ddata 2012  
Arrolwg Ordnans 100023424

Rev	By	Description of Amendment	Revised/Issued	Chk by	Date



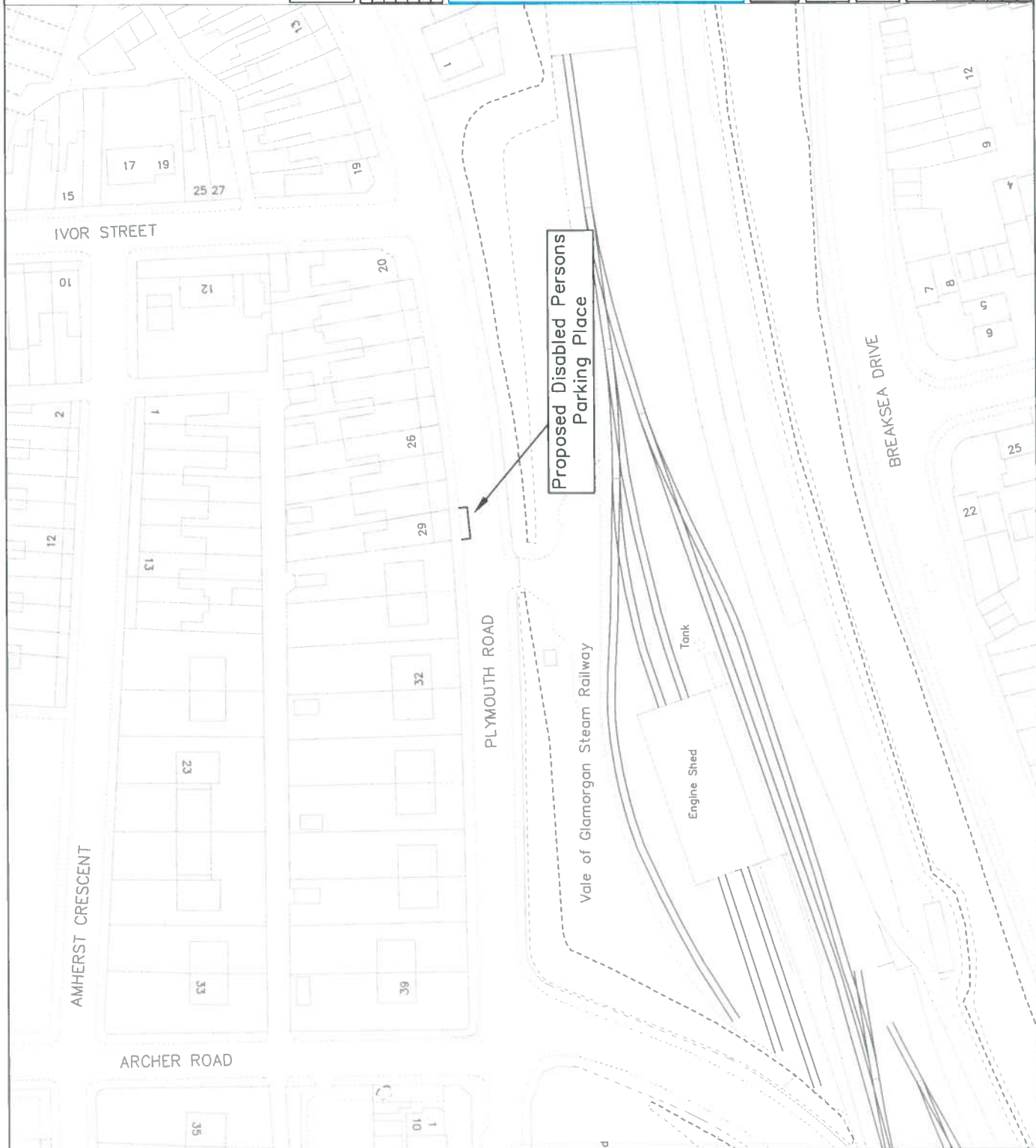
 **HIGHWAYS & ENGINEERING**

**Client**  
The Vale of Glamorgan Council

**Project**  
51 Kingsland Crescent, Barry

**Drawing Title**  
Proposed Disabled Persons  
Parking Place - AW52

Drawn	WS	Scale	Project No.	Drawing No.
Date	JAN17	SCALE	IF822	T/17/05
Checked		File		
Issue		Number		



© Crown copyright and database rights 2012  
Ordnance Survey 100023424

© Hawlfraint y Goron a hawliau cronfa ddata 2012  
Arlwg Ordnans 100023424

Rev	By	Description of Amendment	Revised	Chk by	Date

**VALE of GLAMORGAN**  
ENVIRONMENT AND HOUSING  
SERVICES  
Responsible  
Senior Planner



**BRO MORGANNWG**



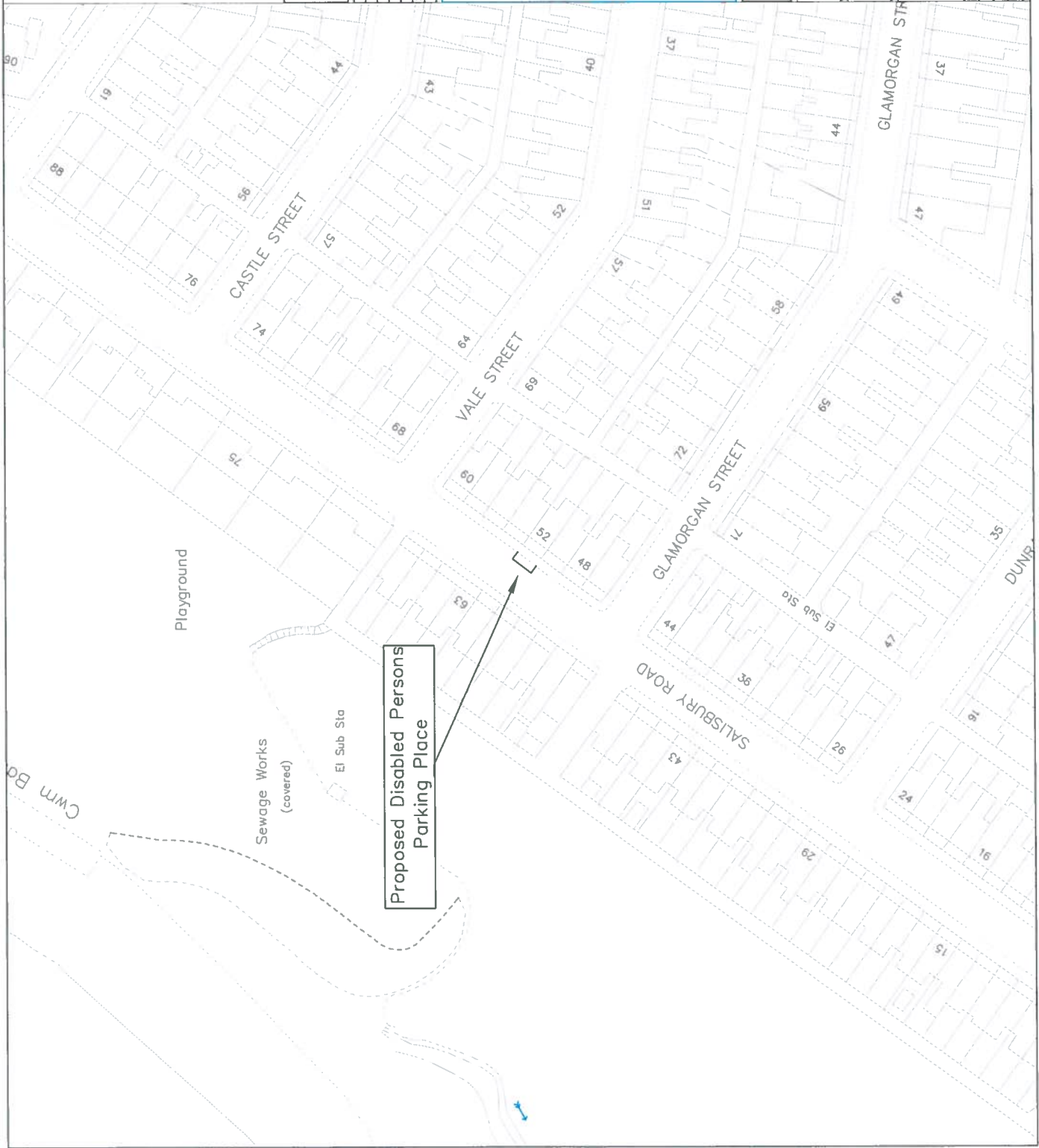
**HIGHWAYS & ENGINEERING**

Client  
**The Vale of Glamorgan Council**

Project  
**29 Plymouth Road, Barry**

Drawing Title  
**Proposed Disabled Persons  
Parking Place - AZ51**

Rev	WS	Scale	Project No.	Drawing No.
Date	JAN17	SCALE	IFB22	T/17/06
Checked		File		
Date				



© Crown copyright and database rights 2012  
 Ordnance Survey 100023424  
 © Howlfrant y Goron a howllau cronfa ddata 2012  
 Arrolwg Ordnans 100023424

Rev	By	Description of Amendment	Authorised	Check by	Date

**VALE of GLAMORGAN**  
 ENVIRONMENT AND HOUSING SERVICES  
Barry

**BRO MORGANNWG**

**HIGHWAYS & ENGINEERING**

**Client**  
 The Vale of Glamorgan Council

**Project**  
 52 Salisbury Road, Barry

**Drawing Title**  
 Proposed Disabled Persons  
 Parking Place - AX49

Drawn	WS	Scale	Project No.	Drawing No.
Date	JAN17	SCALE	IF822	1/17/07
Checked		File		











[illegible]

AMERICAN ASSOCIATION OF  
HIGHWAYS & ENGINEERING

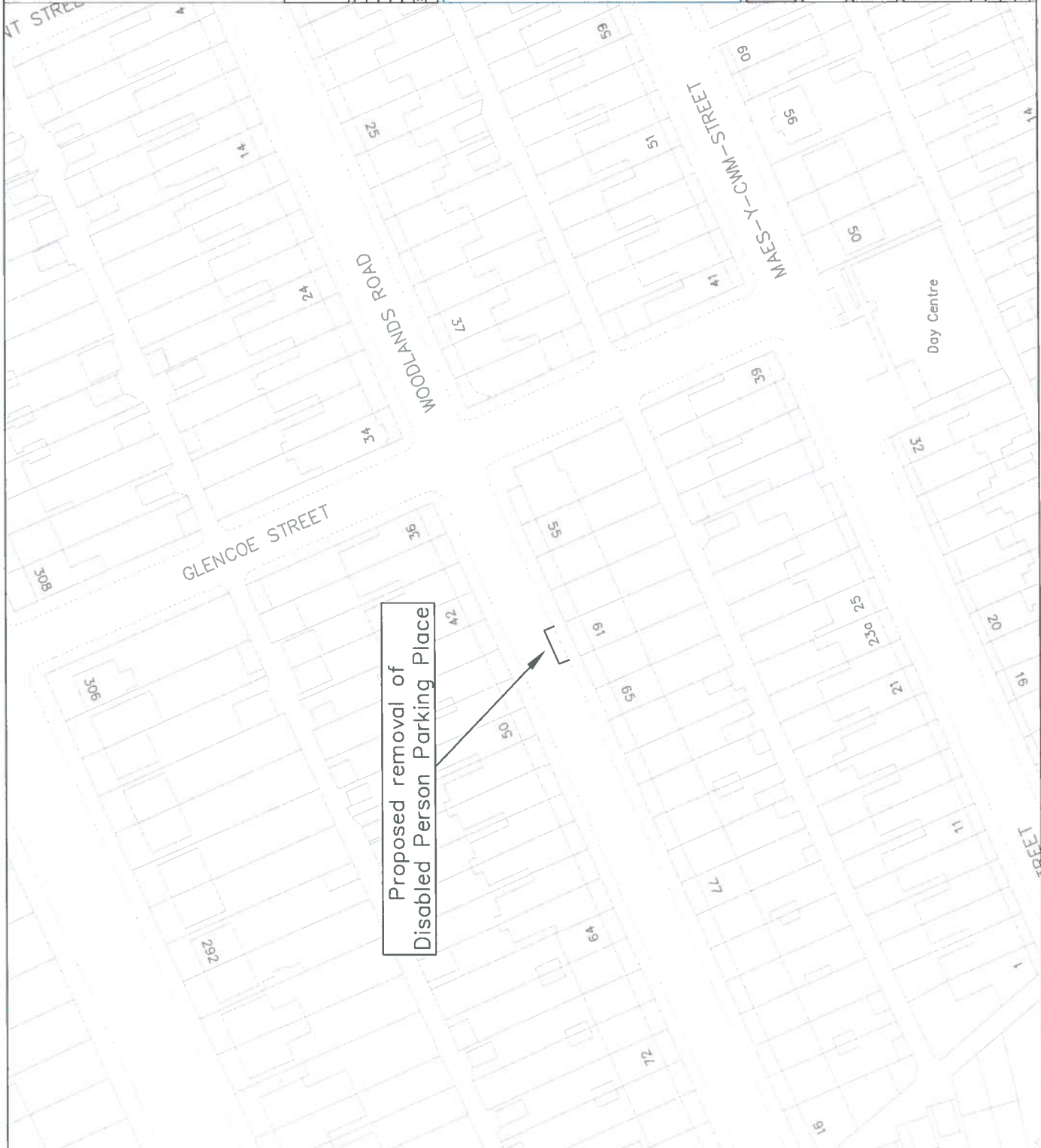
**Client**  
**The Vale of Glamorgan Council**

Project	32 Romilly Road, Barry
---------	------------------------

**Drawing Title**  
Proposed Removal of  
Disabled Parking Place - AX49

Drawn	WS	Scale	Project No.	Drawing No.
Date	JAN17	SCALE	IF822	T/17/12
Checked		File	Rev	
Date		Trained		





© Crown copyright and database rights 2012  
Ordnance Survey 100023424  
© Hawifront y Goron a hawliau cronfa ddata 2012  
Arolwg Ordnans 100023424

Rev	By	Description of Amendment	Reviewed	Chk by	Date

**VALE of GLAMORGAN**  
ENVIRONMENT AND HOUSING SERVICES  
Supporting Better Futures

**BRO MORGANNWG**

 **HIGHWAYS & ENGINEERING**

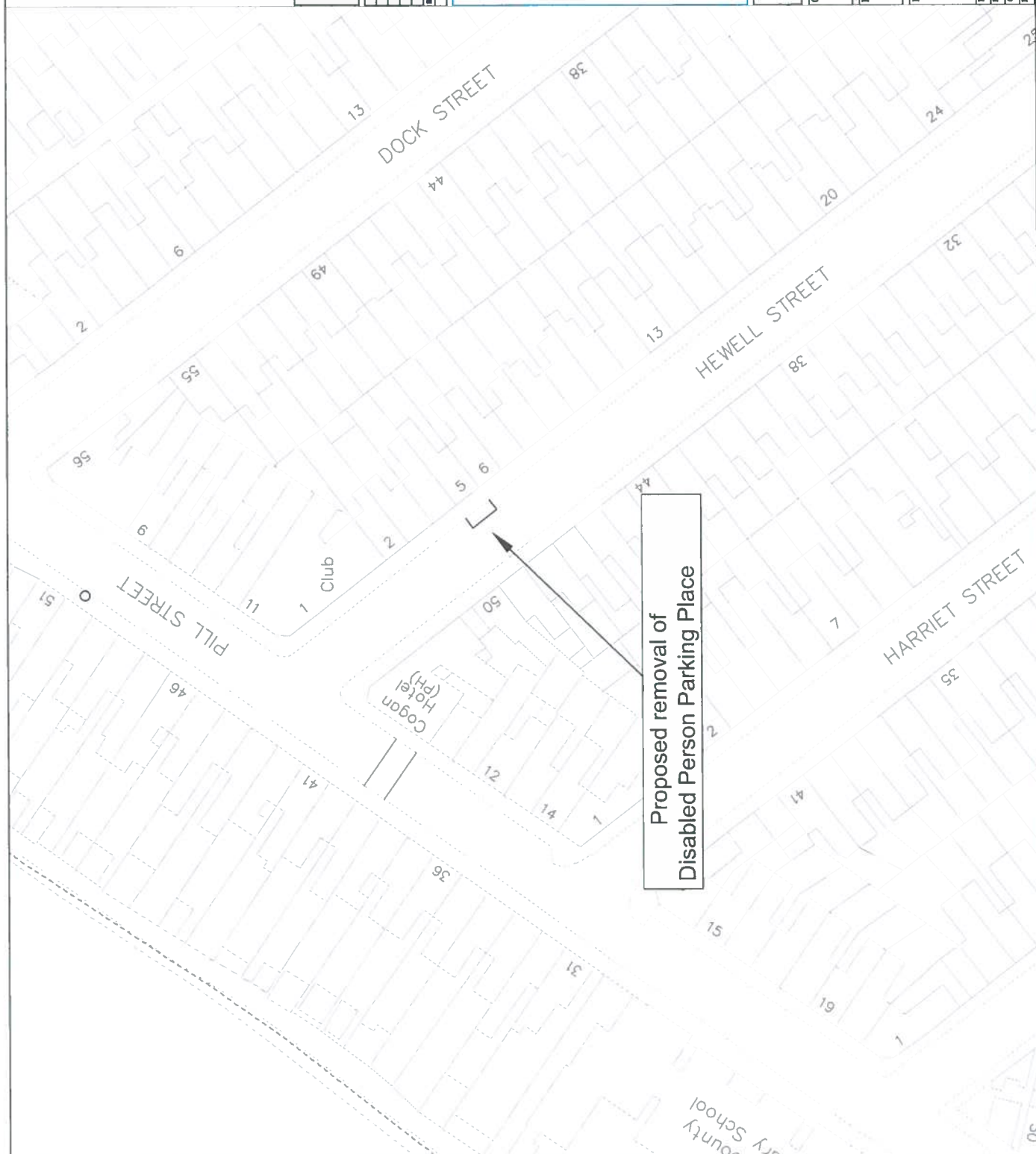
**Client**  
The Vale of Glamorgan Council

**Project**  
61 Woodlands Road, Barry

**Drawing Title**  
Proposed Removal of  
Disabled Parking Place – AU52

<b>Issue</b>	<b>WS</b>	<b>Scale</b>	<b>Project No.</b>	<b>Drawing No.</b>
<b>Date</b>	JAN17	SCALE	IF822	T/17/14
<b>Checked</b>		<b>File</b>		
<b>Date</b>		<b>Number</b>	<b>Rev</b>	





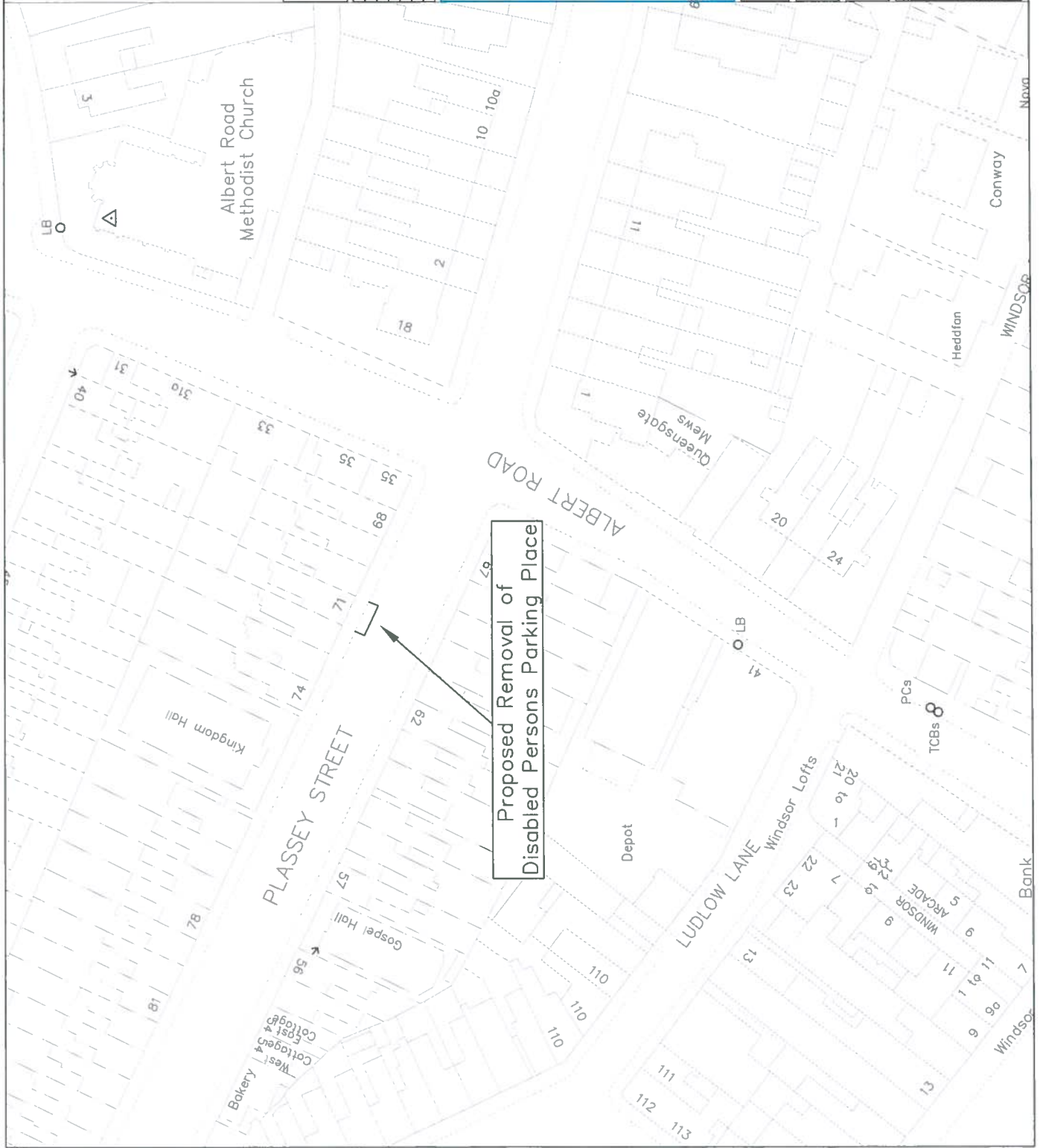
© Crown copyright and database rights 2012  
Ordnance Survey 100023424

[illegible]

Client	The Vale of Glamorgan Council
Project	5 Hewell Street, Penarth

**Drawing Title**  
Proposed Removal of  
Disabled Parking Place - Al63

Drawn	WS	Scale	Project No.	Drawing No.
Date	JAN17			
Checked		SCALE	IF822	T/17/15
Date		File	Rev	
		Readers		



© Crown copyright and database rights 2012  
Ordnance Survey 100023424  
© Hawfraint y Goron a howliau cronfa ddata 2012  
Arolwg Ordnans 100023424

Rev	By	Description of Amendment	Revised Date	Check by	Date



**HIGHWAYS & ENGINEERING**

**Client**  
The Vale of Glamorgan Council

**Project**  
71 Plassey Street, Penarth

**Drawing Title**  
Proposed Removal of  
Disabled Parking Place - AJ65

Item	WS	Scale	Project No.	Drawing No.
Date	JAN17	SCALE	IF822	T/17/16
Checked		File		
Date		Revised		