

**THE VALE OF GLAMORGAN COUNCIL
(PROHIBITION AND RESTRICTION OF WAITING AND
LOADING AND PARKING PLACES)
(CIVIL ENFORCEMENT) (AMENDMENT) (NO 4) ORDER 2017**

The Vale of Glamorgan Council in exercise of its powers under Sections 1, 2, 3, 4, 32, 35, 45, 46, 53 and 124 of and Part IV of Schedule 9 of the Road Traffic Regulation Act 1984 and Part 6 of the Traffic Management Act 2004 and of all other powers enabling it in that behalf and after consultation with the Chief Officer of South Wales Police, in accordance with Part III of Schedule 9 to the said Act of 1984 hereby makes the following Order:-

Interpretation

No person shall except upon the direction or with the permission of a police constable in uniform or a Civil Parking Enforcement Officer cause or permit any vehicle to wait at any time in the lengths of road referred to in the Schedules to this Order.

Citation and Commencement

The restrictions imposed by this Order shall be in addition to and not in derogation of any restriction or requirement imposed by any regulations made or having effect as if made under the Road Traffic Regulation Act 1984 or by or under any other enactment.

This Order shall come into operation on the 5th June 2017 or on the dates that the signs and road markings are in place and may be cited as the "Vale of Glamorgan Council (Prohibition and Restriction of Waiting and Loading and Parking Places) (Civil Enforcement) (Amendment) (No 4) Order 2017".

The following Traffic Regulation Order is to be amended as follows:

Vale of Glamorgan Council (Prohibition and Restriction of Waiting and Loading and Parking Places) (Civil Enforcement) Order 2013

SCHEDULE 1

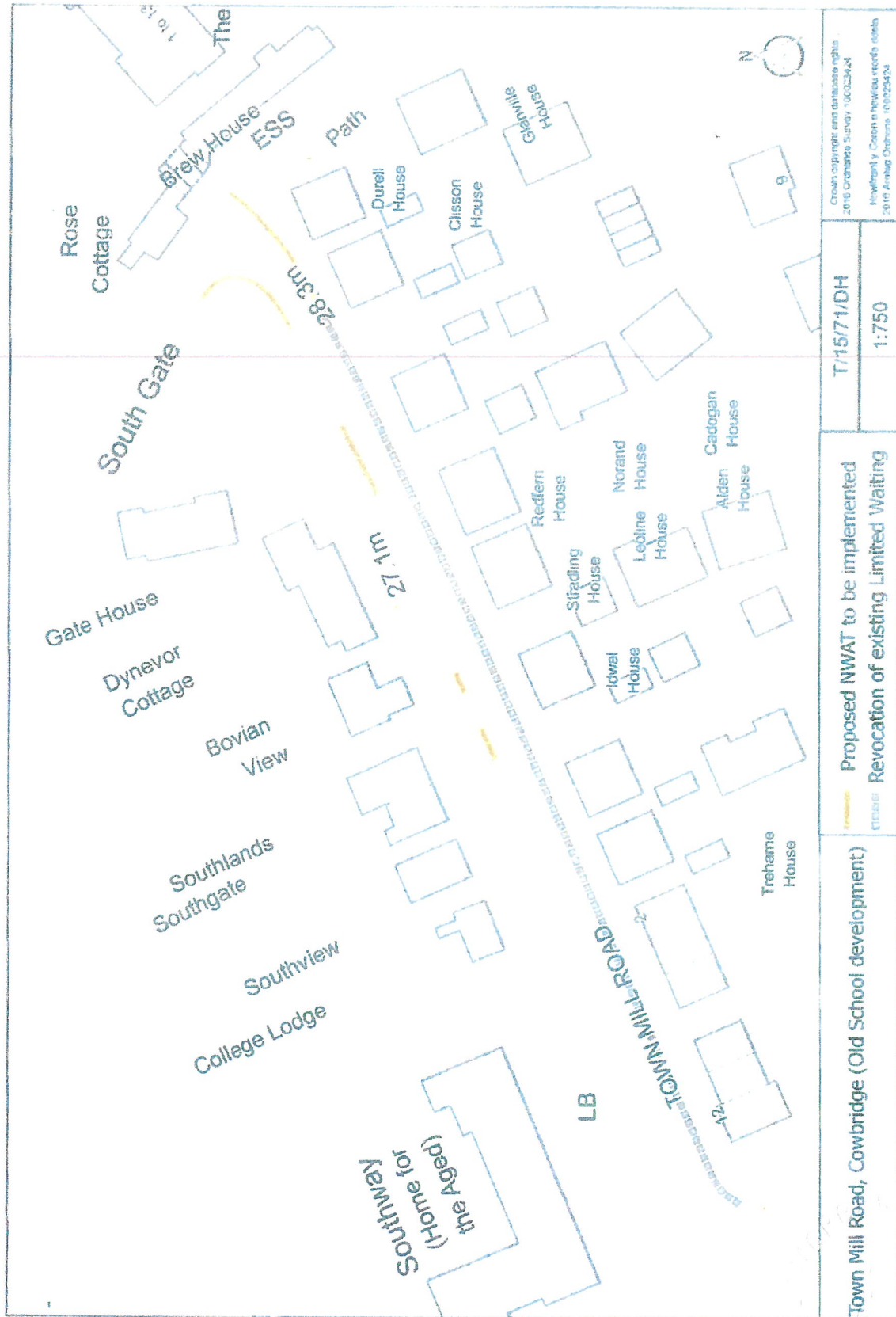
Proposed Prohibition of Waiting at Any Time

Town Mill Road Cowbridge – Map AB27

At the north-eastern end on the north-western side from the junction with South Gate for a distance of 17 metres in a south-westerly direction contiguous with the existing Prohibition of Waiting at Any Time.

At the north-eastern end on the south-eastern side from the junction with

Proposed Prohibition of Waiting at Any Time – Town Mill Road, Cowbridge



Orville

Church Road for a distance of 25 metres in south-westerly direction contiguous with the existing Prohibition of Waiting at Any Time.

On the north-western side of Town Mill Road from a point 38.6 metres south-west of South Gate for a distance of 13.1 metres in a south-westerly direction.

On the north-western side from a point 77 metres south-west of South Gate for a distance of 3 metres in a south-westerly direction.

On the north-western side from a point 88 metres south-west of South Gate for a distance of 5 metres in a south-westerly direction.

Proposed revocation of Prohibition of Waiting Monday to Saturday 8am To 6.30pm.

Town Mill Road Cowbridge – Map AB27

On the south-eastern side from its junction with River Walk for a distance of 153.2 metres in a north-easterly direction.

Proposed revocation of Prohibition of Waiting at Any Time.

Town Mill Road Cowbridge – Map AB27

At the north-eastern end on the north-western side from the junction with South Gate for a distance of 6.4 metres in a south-westerly direction.

At the north-eastern end on the south-eastern side from the junction with Church Road for a distance of 26.8 metres.

Proposed revocation of Prohibition of Waiting at Any Time

Boverton Road – Map AT23

Next to the disabled bay layby outside no.7, for approx 8m in an easterly direction

Stalcourt Avenue – Map AT23

o/s no.8 Barons Close, in a northerly direction for approx 25m

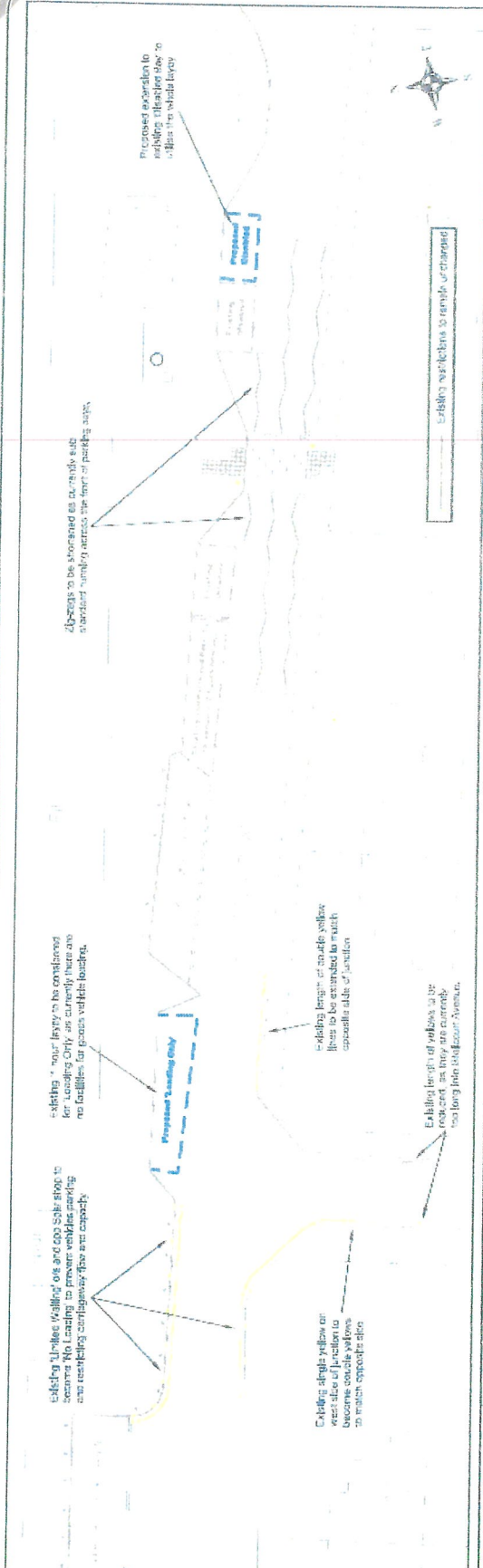
Proposed revocation of Prohibition of Waiting Monday to Saturday 8am To 6.30pm.

Stallcourt Avenue – Map AT23

On the eastern side of the road (contiguous with the above NWAT) o/s no.8 Barons Close in a southerly direction for approx. 17m

On the western side of the road, from the junction of Boverton Road, in a Southerly direction for approx. 50m.

Proposed amendments to parking restrictions



© Crown Copyright and database right 2012
Ordnance Survey 100025124
© Ordnance Survey 100025124
© Ordnance Survey 100025124
© Ordnance Survey 100025124

VALE OF GLAMORGAN

BRO MORGANNWG

HIGHWAYS & ENGINEERING

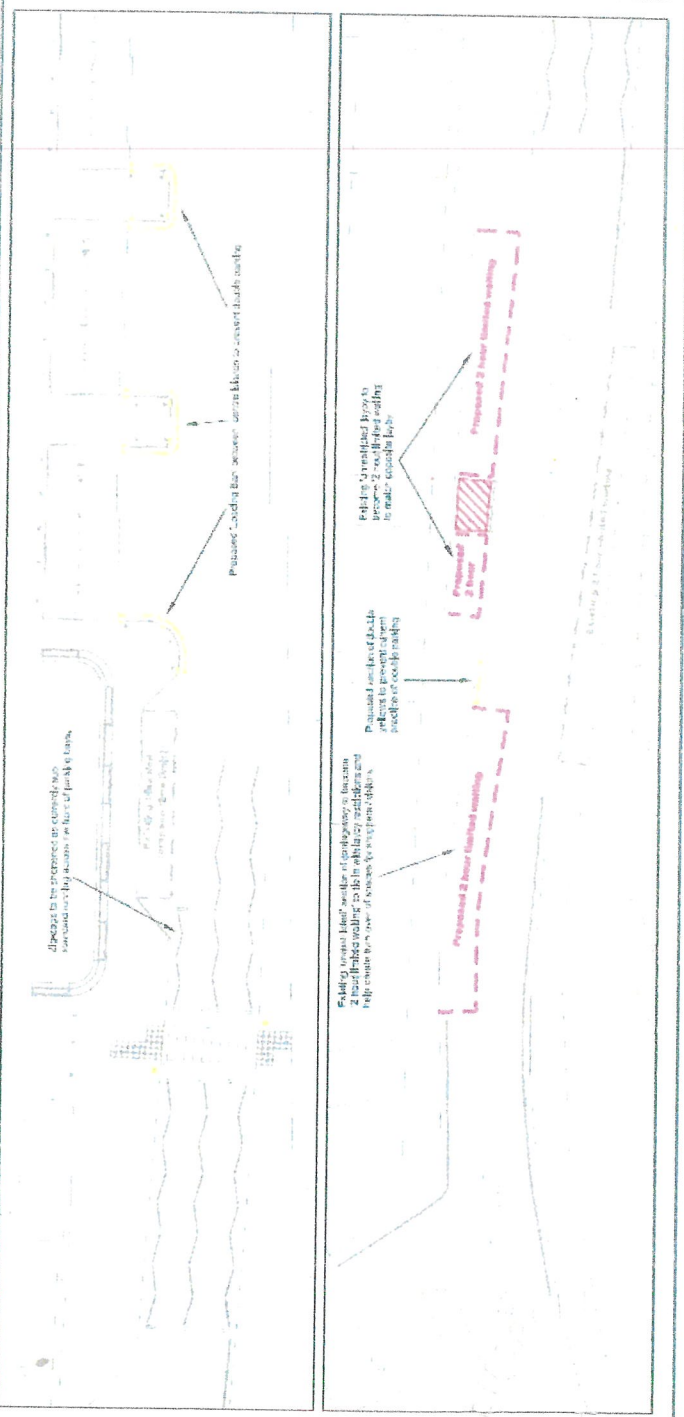
The Vale of Glamorgan Council

Planning Manager - Town Centre Parking

Planning Officer

Alteration to TPO restrictions

Name	Project No.	Drawing No.	Scale	Date	Author	Check	Drawn	Title



mmulor

Boverton Road – Map AT23

From a point o/s no.7 in an easterly direction for approx. 60m to the parking layby

Outside Filco store (eastern edge of the parking layby) in an easterly direction
For approx. 25m

Proposed revocation of existing '1 hour Limited Waiting' Mon-Sat 8am-6.30pm

Boverton Road – Map AT23

Layby parking area outside the Spar shop

Proposed Prohibition of Waiting at Any Time

Stallcourt Avenue – Map AT23

on its western side from Boverton Road in a southerly direction approx. 15m to match the opposite side of the junction

East Street – Map AT23

Between property boundary of Compton House and Kingswood House – approx. 3m.

Proposed 'No Loading at Any Time'

Boverton Road – Map AT23

Between the centre islands of the layby parking areas, (adjacent to the shop frontages) total length for all centre islands, approx 28m.

Outside the Spar shop for approx. 20m and on the opposite side of the road from the Spar shop, for approx 10m (contiguous with the NWAT at the junction of Stallcourt Avenue)

Proposed Disabled Parking Bay

Boverton Road – Map AT23

Extension to existing disabled parking bay markings, 12m outside the public toilets

Proposed '2 Hour Limited Waiting' Parking Bay (Mon-Sat 8am - 6.30pm)

East Street – Map AT23

In the layby adjacent to property boundary dental surgery to Compton house approx. 21m

In the layby adjacent to property boundary Kingswood house including side access – approx. 10m

East Street and Boverton Road – Map AT23

In the layby adjacent to property boundary Newton House, East street to no.1 Boverton Road

THE COMMON SEAL of
VALE OF GLAMORGAN COUNCIL was
hereunto affixed the 26th day of May
2017 in the presence of

Orville

Head of /
Operational Manager
Legal Services
Vale of Glamorgan Council



16445
(192)