THE VALE OF GLAMORGAN COUNCIL (PROHIBITION AND RESTRICTION OF WAITING AND LOADING AND PARKING PLACES) (CIVIL ENFORCEMENT) (AMENDMENT) (NO 2) ORDER 2019

The Vale of Glamorgan Council in exercise of its powers under Sections1, 2, 3, 4, 32, 35, 45, 46, 53 and 124 of and Part IV of Schedule 9 of the Road Traffic Regulation Act 1984 and Part 6 of the Traffic Management Act 2004 and of all other powers enabling it in that behalf and after consultation with the Chief Officer of South Wales Police, in accordance with Part III of Schedule 9 to the said Act of 1984 hereby makes the following Order:-

Interpretation

No person shall except upon the direction or with the permission of a police constable in uniform or a Civil Parking Enforcement Officer cause or permit any vehicle to wait at any time in the lengths of road referred to in the Schedules to this Order.

Regulation of Parking Places

1. Where a police constable in uniform or a traffic warden is of the opinion that the provisions contained in this Order have been contravened he may remove or cause to be removed the vehicle from its Parking Place.

2. A police constable in uniform or a traffic warden may move or cause to be moved in case of emergency to any place he thinks fit any vehicle left in a Parking Place and where it is so removed shall provide for the safe custody of the vehicle.

3. Every vehicle left in a Parking Place shall stand so that every part of the vehicle is within the limits of the Parking Place.

4. A police constable in uniform or a traffic warden or a person duly authorised by the Council may suspend the use of a Parking Place or any part thereof whenever he considers such suspension reasonably necessary:-

   (i) for the purpose of facilitating the movement of traffic or promoting its safety;
   (ii) for the purpose of any building operation the maintenance improvement or reconstruction of the highway or the cleansing of gullies in or adjacent to the Parking Place the laying erection alteration or repair in or adjacent to the Parking Place or any sewer or of any main pipe or apparatus for the supply of gas water electricity or of any

(iv) the vehicle is waiting for only so long as may be necessary to enable it to be used in connection with the removal of any obstruction to traffic;
(v) the driver has been given the permission of the Council;
(vi) the driver has been given the permission of a police constable in uniform, a traffic warden or the person suspending the use of the Parking Place or part thereof in pursuance of this Order.

Except as provided by this Order or upon the direction or with the permission of a police constable in uniform or a traffic warden no person shall cause or permit any vehicle to wait at any time in a Parking Place designated by this Order, unless the vehicle is displaying in a conspicuous position a Badge in accordance with the Disabled Person (Badges for Motor Vehicles) (Wales) Regulations 2000 and a Parking Disc as defined in the Local Authorities Traffic Orders (Exemptions for Disabled Persons) (Wales) Regulations 2000.

Citation and Commencement

The restrictions imposed by this Order shall be in addition to and not in derogation of any restriction or requirement imposed by any regulations made or having effect as if made under the Road Traffic Regulation Act 1984 or by or under any other enactment.

This Order shall come into operation on the 19th August 2019 or on the dates that the signs and road markings are in place and may be cited as the "Vale of Glamorgan Council (Prohibition and Restriction of Waiting and Loading and Parking Places) (Civil Enforcement) (Amendment) (No 2) Order 2019 ".

The following Traffic Regulation Order is to be amended as follows:

Vale of Glamorgan Council (Prohibition and Restriction of Waiting and Loading and Parking Places) (Civil Enforcement) Order 2013

SCHEDULE 1

Proposed No Waiting At Any Time

Archer Road, Penarth (AM64)
On the south west side from its junction with the south eastern side of Salisbury Avenue for a distance of 10 metres in a south easterly direction, contiguous with existing.

On the south west side from its junction with the north western side of Salisbury Avenue for a distance of 10 metres in a north westerly, contiguous with existing.

On the north east side from its junction with the south eastern side of Salisbury Avenue for a distance of 10 metres in a south easterly direction.

On the north east side from its junction with the north western side of Salisbury Avenue for a distance of 10 metres in a north westerly direction.

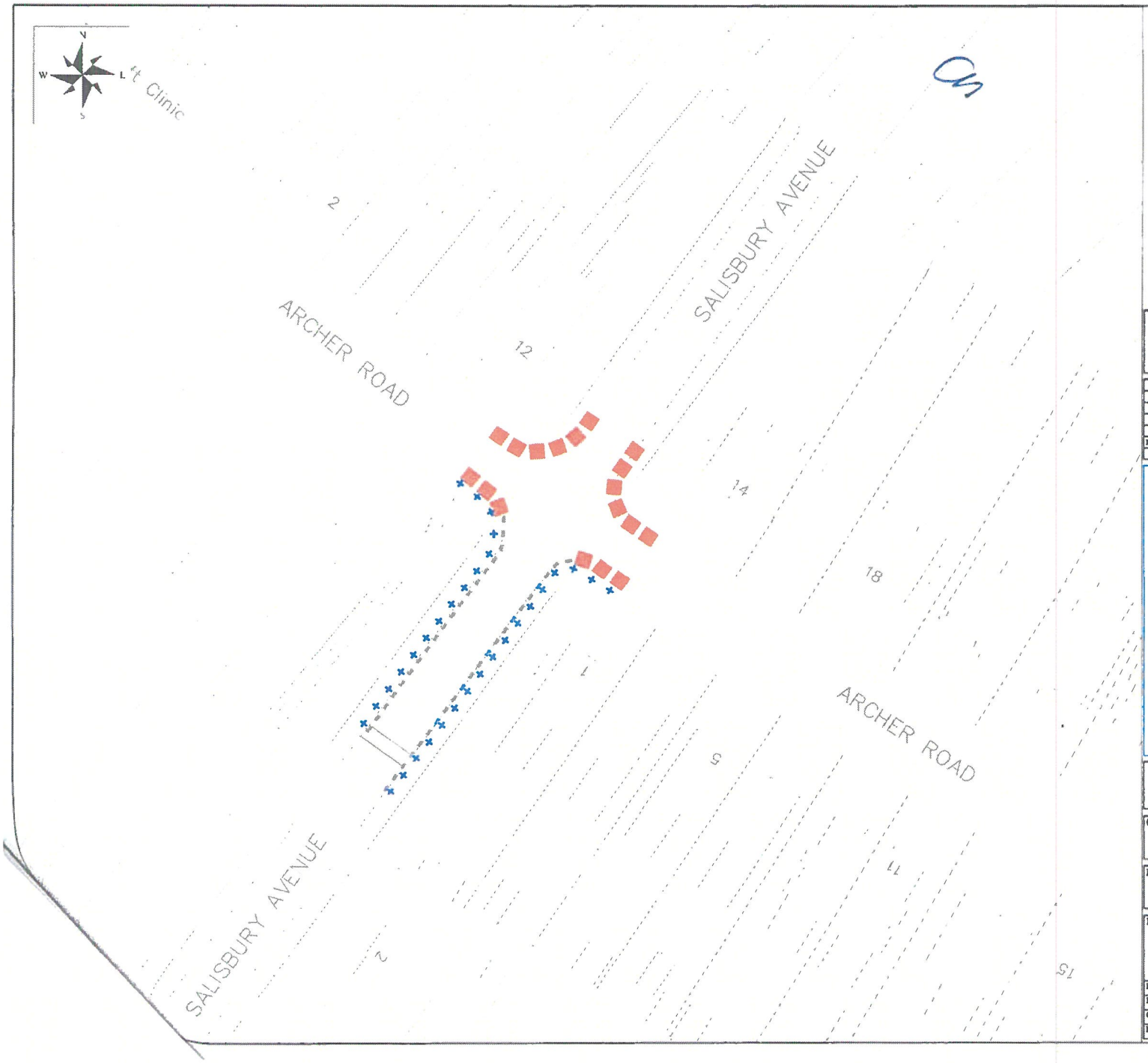

Key

Proposed No Waiting At Any Time

Proposed No Loading At Any Time

Existing No Waiting at Any Time.

© Crown copyright and database rights 2012
Ordnance Survey 100023424

© Hawlfraint y Goron a hawliau cronfa ddata 2012
Arolwg Ordnans 100023424

Rev	By	Description of Amendment	Chk by	Date

Revisions

VALE of GLAMORGAN
ENVIRONMENT AND HOUSING SERVICES
BRO MORGANNWG

ENGINEERING

Client
The Vale of Glamorgan Council

Project
Archer Road/Salisbury Road, Penarth

Drawing Title
Proposed No Waiting and No Loading At Any Time

Drawn WS	Scale	Project No. AM64	Drawing No. T/19/44
Date MAY19			
Checked	File	Rev	
Date	Window		

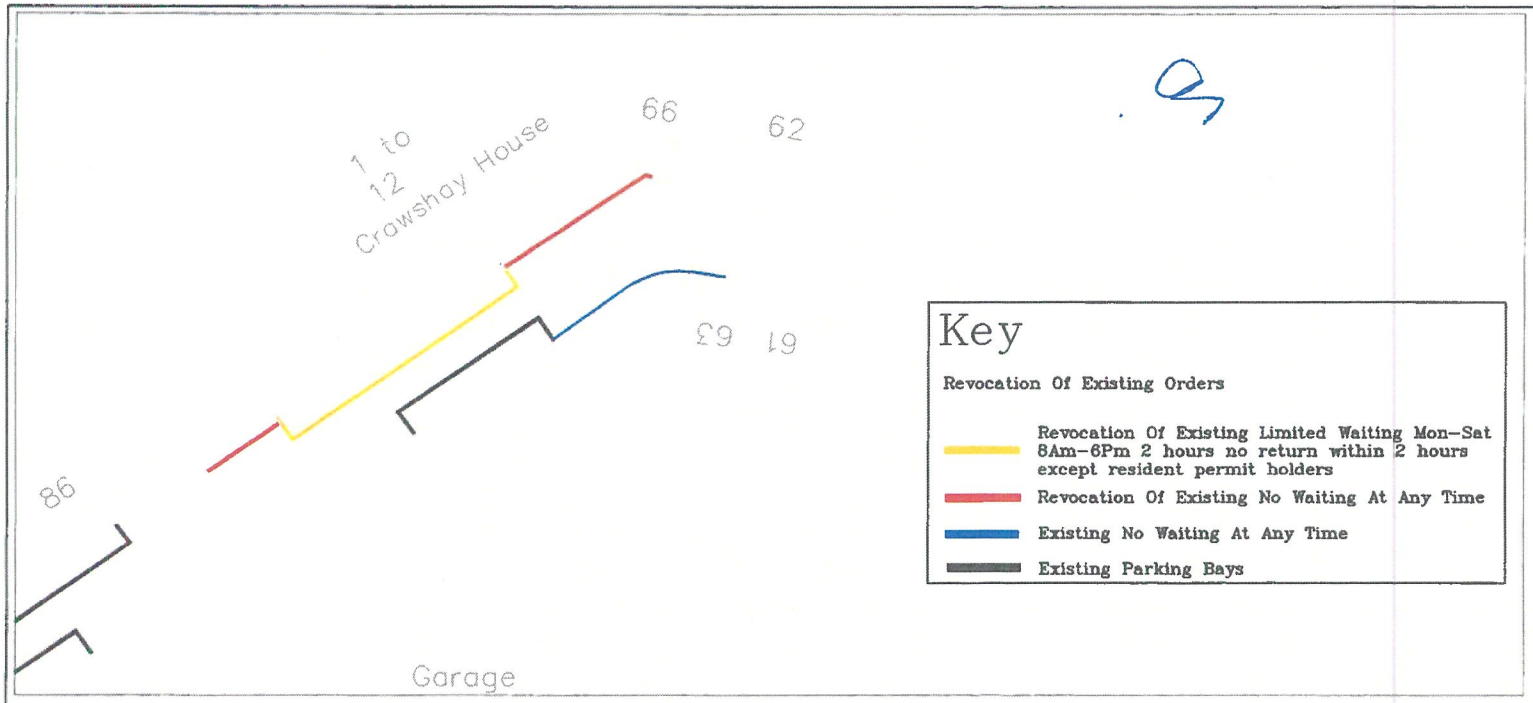

Key

Revocation Of Existing Orders

- Revocation Of Existing Limited Waiting Mon–Sat 8Am–6Pm 2 hours no return within 2 hours except resident permit holders
- Revocation Of Existing No Waiting At Any Time
- Existing No Waiting At Any Time
- Existing Parking Bays

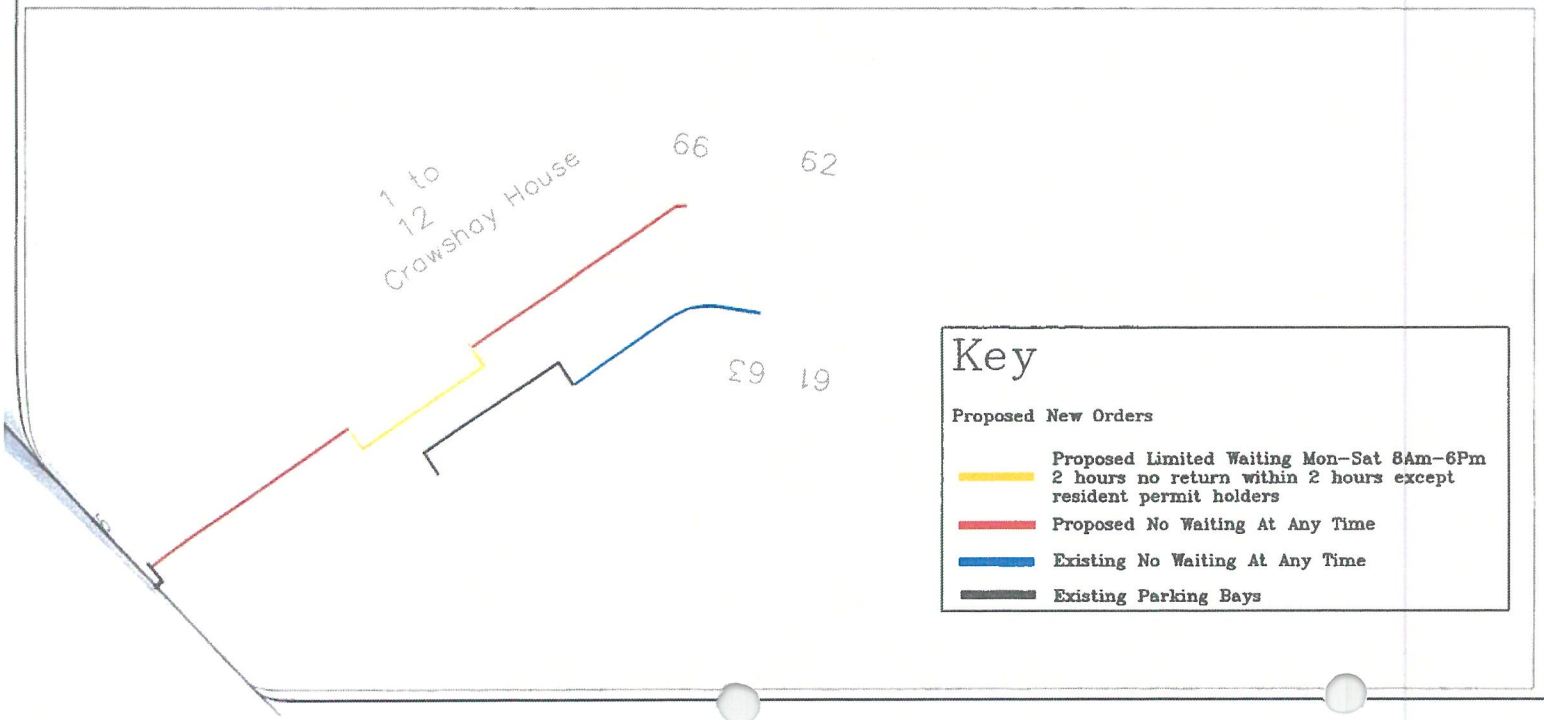

Key

Proposed New Orders

- Proposed Limited Waiting Mon–Sat 8Am–6Pm 2 hours no return within 2 hours except resident permit holders
- Proposed No Waiting At Any Time
- Existing No Waiting At Any Time
- Existing Parking Bays

N
W E
S

© Crown copyright and database rights 2012 Ordnance Survey 100023424

© Hawlfraint y Goron a hawliau cronfa ddata 2012 Arolwg Ordnans 100023424

Rev	By	Description of Amendment	Chk by	Date

Revisions

VALE of GLAMORGAN
ENVIRONMENT AND HOUSING SERVICES
BRO MORGANNWG

ENGINEERING

Client
The Vale of Glamorgan Council

Project
Merthyr Street, Barry

Drawing Title
Proposed Amendment to Parking Restrictions

Drawn AA	Scale NTS	Project No. AV52	Drawing No. T/19/47/AA
Date MAY19	File		
Checked	Window	Rev	
Date			

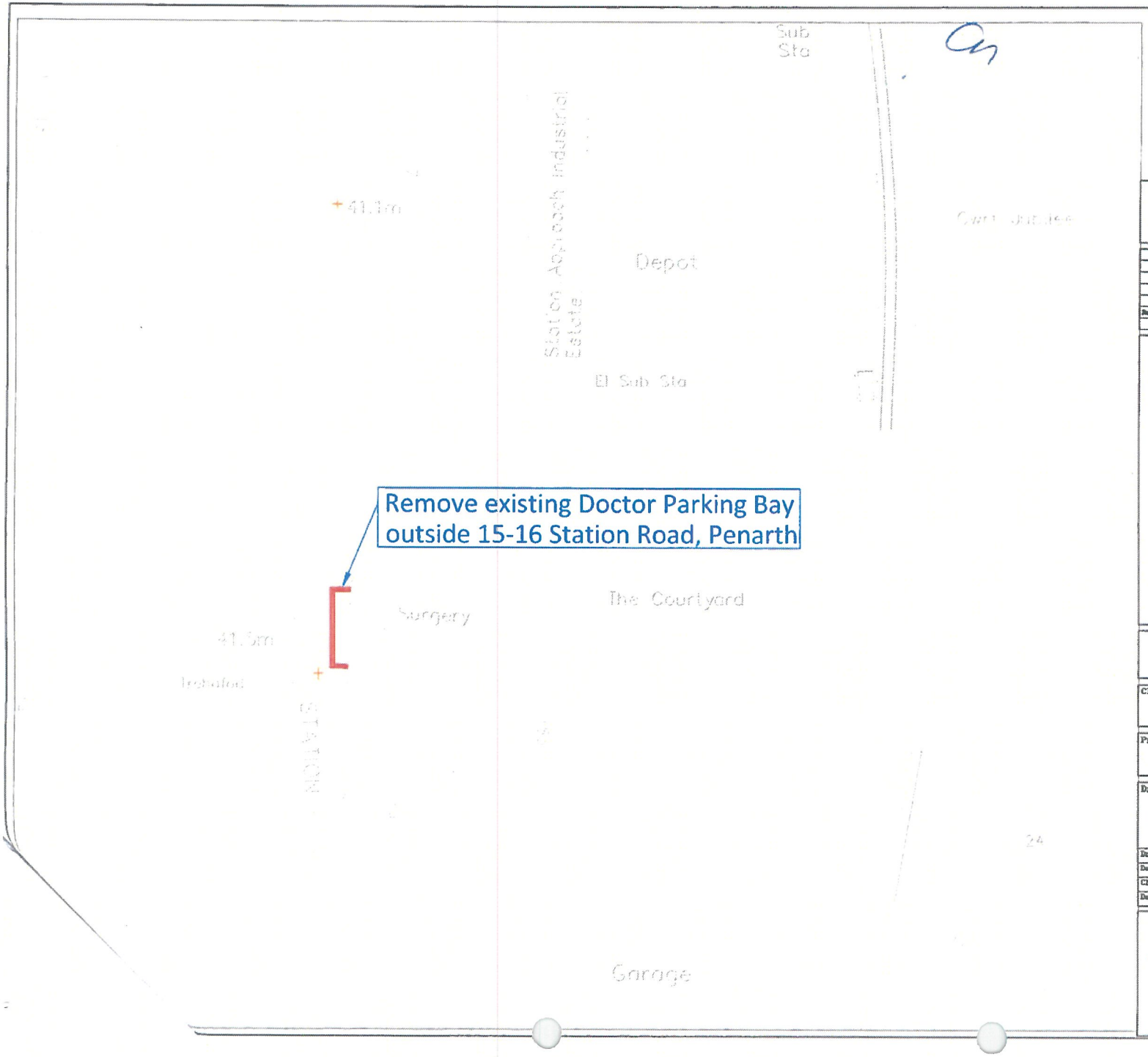

N
W E
S

© Crown copyright and database rights 2012
Ordnance Survey 100023424

© Hawlfraint y Goron a hawliau cronfa ddata 2012
Arolwg Ordnans 100023424

Rev	By	Description of Amendment	Chk by	Date

Revisions

VALE of GLAMORGAN
ENVIRONMENT AND HOUSING SERVICES
BRO MORGANNWG

ENGINEERING

Client
The Vale of Glamorgan Council

Project
15 Station Road– Penarth

Drawing Title
Revocation of Existing Doctors Parking Bay

Drawn AA	Scale	Project No.	Drawing No.
Date APR19	NTS	AL64	T/19/42/AA
Checked	File		
Date	Window	Rev	

Key

Existing Doctors Parking Bay



© Crown copyright and database rights 2012
Ordnance Survey 100023424

© Hawlfraint y Goron a hawliau cronfa ddata 2012
Arolwg Ordnans 100023424

Rev	By	Description of Amendment	Chk by	Date

Revisions

VALE of GLAMORGAN
ENVIRONMENT AND HOUSING SERVICES
BRO MORGANNWG

ENGINEERING

Client
The Vale of Glamorgan Council

Project
Fferm y Graig – St Athan

Drawing Title
Proposed No Waiting At Any Time & Revocation Of No Waiting At Any Time

Drawn AA	Scale	Project No.	Drawing No.
Date APR19	NTS	AW32	T/19/45/AA
Checked	File	Rev	
Date	Window		

Key

- Existing No Waiting At Any Time
- Proposed No Waiting At Any Time
- Proposed revocation of No Waiting At Any Time

Salisbury Avenue, Penarth (AM64)
On the south east side from its junction with the north eastern side of Archer Road for a distance of 10 metres in a north easterly direction.

On the northwest side from its junction with the north eastern side of Archer Road for a distance of 10 metres in a north easterly direction.

Merthyr Street, Barry (AV52)
North-west side of Merthyr Street, from the north-eastern building line of property No.86 for a distance of 18 metres in a north-easterly direction.

North-west side of Merthyr Street from a point 29 metres north-east of the north-eastern building line of property No.86 in a north-easterly direction for 19 metres.

Fferm-y-Graig, St Athan (AW32)
On the west side from its junction with Rock Road for a distance of 13 metres in a northerly direction, contiguous with existing.

On the east side from its junction with Rock Road for a distance of 7 metres in a northerly direction, contiguous with existing.

SCHEDULE 2

Limited Waiting Mon-Sat 8am-6pm 2 hours, no return within 2 hours except resident permit holders

Merthyr Street, Barry (AV52)
North-west side of Merthyr Street from a point 18 metres north-east of the north-eastern building line of property No.86 in a north-easterly direction for 11 metres.

SCHEDULE 3

Limited waiting (Waiting limited to 2 hours, 8am - 6pm, Monday – Saturday, No return within 2 hours)

Rectory Road, Penarth
On the south east side from the north-eastern boundary line of no. 2 Stanwell Road in a south-westerly direction for a distance of 16.0 metres.

On the south east side from the a point 21.6 metres south-west of the north-eastern boundary line of no. 2 Stanwell Road in a south-westerly direction for a distance of 12.3 metres.

SCHEDULE 4

No Loading At Any Time

Archer Road, Penarth (AM64)
On the south west side from its junction with the south eastern side of Salisbury Avenue for a distance of 10 metres in a south easterly direction, contiguous with existing.

On the south west side from its junction with the north western side of Salisbury Avenue for a distance of 10 metres in a north westerly, contiguous with existing.

Salisbury Avenue, Penarth (AM64)
On the south east side from its junction with the south west side of Archer Road for a distance of 46 metres in a south westerly direction.

On the northwest side from its junction with the south west side of Archer Road for a distance of 37 metres in a south westerly direction.

SCHEDULE 5

Revocation of Doctor Parking Place

Station Road, Penarth (AL64)
On the east side from the northern building line of the 'surgery' in a southerly direction for a distance of 10.5 metres.

SCHEDULE 6

Revocation of No Waiting At Any Time

Merthyr Street, Barry (AV52)
North-west side of Merthyr Street, from a point 8.5 metres north-east of the north-eastern building line of property No.86 for a distance of 3.5 metres in a north-easterly direction.

North-west side of Merthyr Street, from a point 29 metres north-east of the north-eastern building line of property No.86 for a distance of 19 metres in a north-easterly direction.

Rock Road, St Athan (AW32)
On its junction fronting Fferm-y-Graig for a distance of 17 metres

THE COMMON SEAL of
VALE OF GLAMORGAN COUNCIL was
hereunto affixed the 15th day of August
2019 in the presence of

~~Monitoring Officer / Head of Legal & Democratic Services~~
Operational Manager Legal Services
Vale of Glamorgan Council

17184
2 of 2