

**THE VALE OF GLAMORGAN COUNCIL
(PROHIBITION AND RESTRICTION OF WAITING AND
LOADING AND PARKING PLACES)
(CIVIL ENFORCEMENT) (AMENDMENT) (NO 2) ORDER 2018**

The Vale of Glamorgan Council in exercise of its powers under Sections 1, 2, 3, 4, 32, 35, 45, 46, 53 and 124 of and Part IV of Schedule 9 of the Road Traffic Regulation Act 1984 and Part 6 of the Traffic Management Act 2004 and of all other powers enabling it in that behalf and after consultation with the Chief Officer of South Wales Police, in accordance with Part III of Schedule 9 to the said Act of 1984 hereby makes the following Order:-

Interpretation

No person shall except upon the direction or with the permission of a police constable in uniform or a Civil Parking Enforcement Officer cause or permit any vehicle to wait at any time in the lengths of road referred to in the Schedules to this Order.

Regulation of Parking Places

1. Where a police constable in uniform or a traffic warden is of the opinion that the provisions contained in this Order have been contravened he may remove or cause to be removed the vehicle from its Parking Place.
2. A police constable in uniform or a traffic warden may move or cause to be moved in case of emergency to any place he thinks fit any vehicle left in a Parking Place and where it is so removed shall provide for the safe custody of the vehicle.
3. Every vehicle left in a Parking Place shall stand so that every part of the vehicle is within the limits of the Parking Place.
4. A police constable in uniform or a traffic warden or a person duly authorised by the Council may suspend the use of a Parking Place or any part thereof whenever he considers such suspension reasonably necessary:-
 - (i) for the purpose of facilitating the movement of traffic or promoting its safety;
 - (ii) for the purpose of any building operation the maintenance improvement or reconstruction of the highway or the cleansing of gullies in or adjacent to the Parking Place the laying erection alteration or repair in or adjacent to the Parking Place or any sewer or of any main pipe or apparatus for the supply of gas water electricity or of any

- telecommunication system or the placing maintenance or removal of any traffic sign;
 - (iii) for the convenience of occupiers of premises adjacent to the Parking Place on any occasion of the delivery or removal of furniture to or from an office or dwellinghouse adjacent to the Parking Place;
 - (iv) on any occasion on which it is likely by reason of some special attraction that the street in which the Parking Place is situate will be thronged or obstructed;
 - (v) for the convenience of occupiers of premises adjacent to the Parking Place for parking the official vehicles (provided that there are no more than three) being at that time in use in connection with a wedding taking place that day comprising only the vehicles to transport the bride and/or the bridegroom and/or the bridesmaids to the place of the marriage ceremony on the wedding day;
 - (vi) for the convenience of occupiers of premises adjacent to the Parking Place for the use of vehicle as a part of a funeral cortege or otherwise in connection with a funeral provided the vehicle is owned by a funeral director or by an owner of funeral vehicles.
- 5. Any person or police constable in uniform or traffic warden suspending the use of a Parking Place or any part thereof in accordance with the provisions of this Order shall thereupon place or cause to be placed in or adjacent to that Parking Place or as the case may be that part thereof the use of which is suspended a traffic sign of any size colour and type prescribed or authorised under Section 64 of the Act of 1984 indicating that waiting of vehicles is prohibited.
- 6. No person shall cause or permit a vehicle to wait in any part of the Parking Place during such period as there is in or adjacent to that part of the Parking Place in a traffic sign placed in pursuance of this Order.
- 7. Notwithstanding the foregoing provisions of this order any vehicle may wait in any part of a Parking Place provided that:-
 - (i) the vehicle is waiting only for so long as is necessary to enable a person to board or alight from the vehicle;
 - (ii) the vehicle is waiting owing to the driver being prevented from proceeding by circumstances beyond his control or such waiting being necessary in order to avoid an accident;
 - (iii) the vehicle is being used for fire brigade or ambulance purposes or a vehicle (other than a passenger vehicle) in the service of a police force in either case being used in pursuance of statutory powers or duties;



Handwritten signature

© Crown copyright and database rights 2012
 Ordnance Survey 100023424
 © Hawlfroint y Goron a hawlau cronfa ddata 2012
 Arolwg Ordmons 100023424

Rev	By	Description of Amendment	Revised	Chk by	Date

VALE of GLAMORGAN
 ENVIRONMENT AND HOUSING SERVICES
*Environment
Housing Services*

BRO MORGANNWG

HIGHWAYS & ENGINEERING

Client
 The Vale of Glamorgan Council

Project
 39 Glamorgan Street, Barry

Drawing Title Proposed Removal of
 Disabled Persons Parking Place
 AY49

Drawn	WS	Scale	Project No.	Drawing No.
Date	MAR18	SCALE	IF849	T/18/45
Checked	JTB	File		
Date			Rev	



Dr. M. J. Jones

© Crown copyright and database rights 2012
 Ordnance Survey 100023424
 © Howlfrant y Goron o hawliu cronfa ddata 2012
 Arolwg Ordnans 100023424

Rev	By	Description of Amendment	Revised	Rev	Date

VALE of GLAMORGAN
 ENVIRONMENT AND HOUSING
 SERVICES

Environment
Housing Services

BRO MORGANWGW

HIGHWAYS & ENGINEERING

Client			
The Vale of Glamorgan Council			
Project			
29 Plymouth Road, Barry			
Drawing Title			
Proposed Removal of Disabled Persons Parking Place			
Project No.			
AZ51			
Drawing No.			
1/18/48			
Scale			
SCALE			
Date			
1/18/48			
Drawn by			
MARTIN			
Checked by			
JTB			
Date			
1/18/48			
Rev			
Rev			

- (iv) the vehicle is waiting for only so long as may be necessary to enable it to be used in connection with the removal of any obstruction to traffic;
- (v) the driver has been given the permission of the Council;
- (vi) the driver has been given the permission of a police constable in uniform, a traffic warden or the person suspending the use of the Parking Place or part thereof in pursuance of this Order.

Except as provided by this Order or upon the direction or with the permission of a police constable in uniform or a traffic warden no person shall cause or permit any vehicle to wait at any time in a Parking Place designated by this Order, unless the vehicle is displaying in a conspicuous position a Badge in accordance with the Disabled Person (Badges for Motor Vehicles) (Wales) Regulations 2000 and a Parking Disc as defined in the Local Authorities Traffic Orders (Exemptions for Disabled Persons) (Wales) Regulations 2000.

Citation and Commencement

The restrictions imposed by this Order shall be in addition to and not in derogation of any restriction or requirement imposed by any regulations made or having effect as if made under the Road Traffic Regulation Act 1984 or by or under any other enactment.

This Order shall come into operation on the 4th June 2018 or on the dates that the signs and road markings are in place whichever is the later and may be cited as the "Vale of Glamorgan Council (Prohibition and Restriction of Waiting and Loading and Parking Places) (Civil Enforcement) (Amendment) (No 2) Order 2018".

The following Traffic Regulation Order is to be amended as follows:

Vale of Glamorgan Council (Prohibition and Restriction of Waiting and Loading and Parking Places) (Civil Enforcement) Order 2013

SCHEDULE 1

Proposed Revocation of Disabled Persons Parking Places

Glamorgan Street, Barry (39) (AY49)

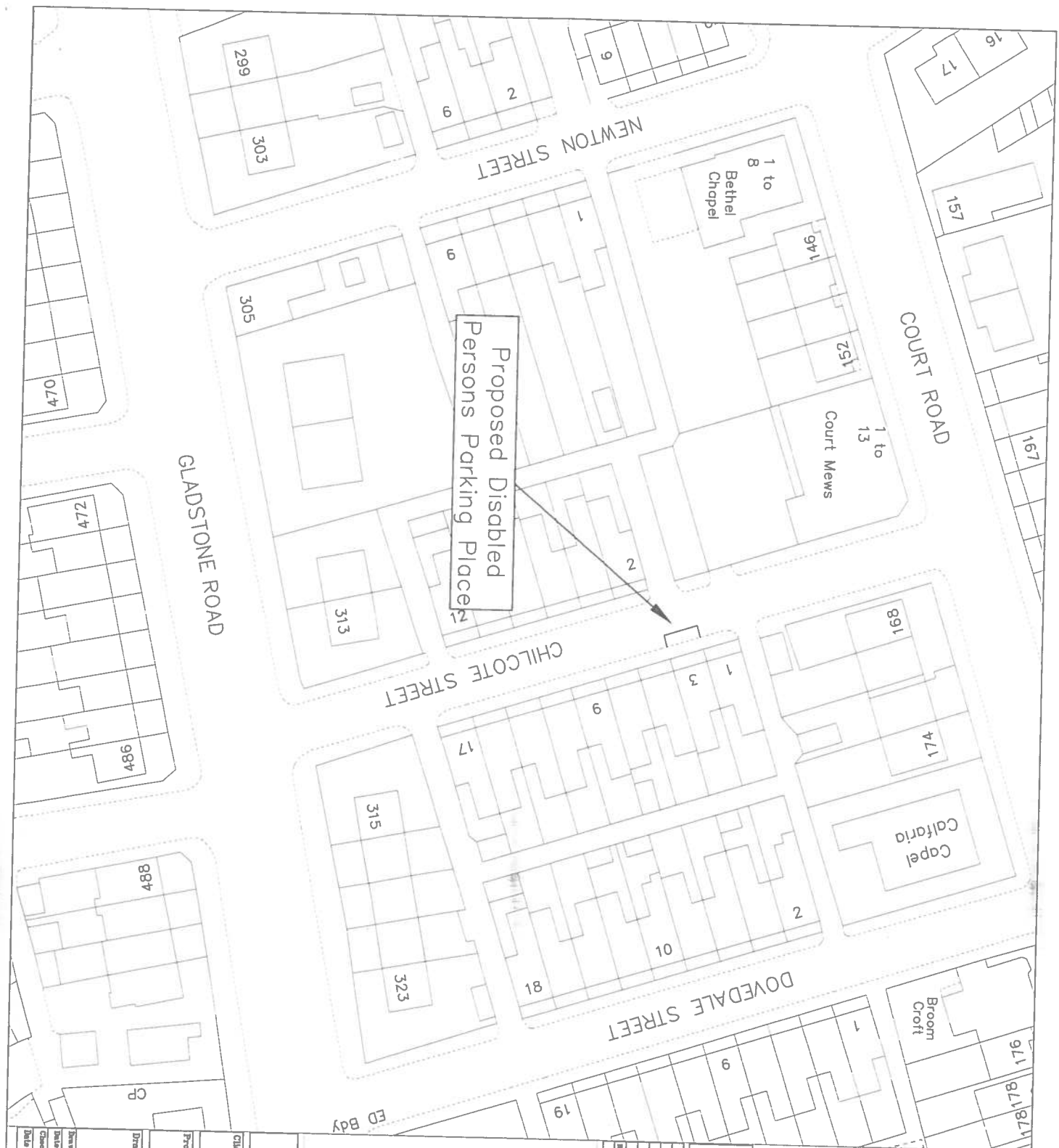
On the south west side from the boundary line of property numbers 37 and 39 in a North westerly direction for 5.8 metres.

Plymouth Road, Barry (29) (AZ51)

On the north side from the boundary line of property numbers 28 and 29 in a westerly direction for a distance of 6 metres.

St Nicholas Road, Barry (19) (AY49)

On the east east side from the boundary line of property numbers 19 and 20 in a northerly direction for 5.7 metres.



© Crown copyright and database rights 2012
 Ordnance Survey 100023424
 © Howlfrant y Goron a howlrau cronfa ddata 2012
 Arolwg Ordians 100023424

Orlander

Rev	By	Description of Amendment	Rev	By	Date

VALE OF GLAMORGAN
 ENVIRONMENT AND HOUSING
 SERVICES

BRO MORGANNWG

HIGHWAYS & ENGINEERING

The Vale of Glamorgan Council

3 Chilcote Street, Barry

**Proposed
 Disabled Persons Parking Place
 AT53**

Drawn	WS	Scale	SCALE	Project No.	IF849	Drawing No.	T/18/35
Checkd	MARTB	Plus		Rev			
Date							



© Crown copyright and database rights 2012
 Ordnance Survey 100023424
 © Hewlett-Packard Development Company, L.P. 2012
 All rights reserved

Rev	By	Description of Amendment	Revised	Date

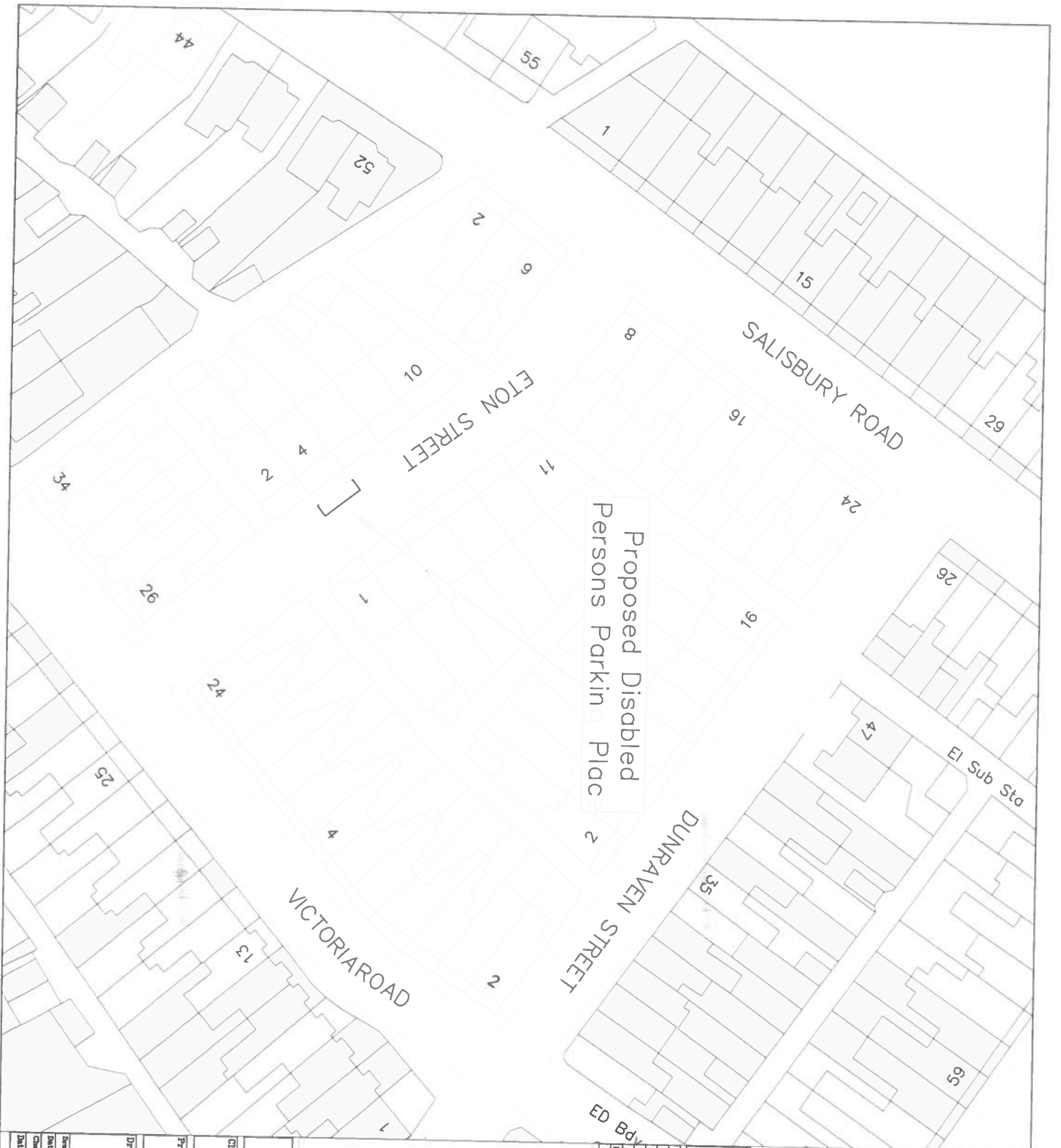
VALE of GLAMORGAN
 ENVIRONMENT AND HOUSING
 SERVICES

BRO MORGANWGW

THE VALE OF GLAMORGAN COUNCIL

Meranser Court, Barry

Drawing Title			
Disabled Persons Parking Place			
Project No. IF849			
Drawing No. T/18/36			
Drawn	Scale	Project No.	Drawing No.
WS	SCALE	IF849	T/18/36
Date	Checked	Rev	Date
MAR18			



M. J. J. J.

© Crown copyright and database rights 2012
Ordnance Survey 100023424
© Hawfrant y Goron a hawliau cronfa ddata 2012
Arolwg Ordnans 100023424

Rev	Description of Amendment	Revised Date	Rev	Date

VALE OF GLAMORGAN
ENVIRONMENT AND HOUSING SERVICES

BRO MORGANWYG

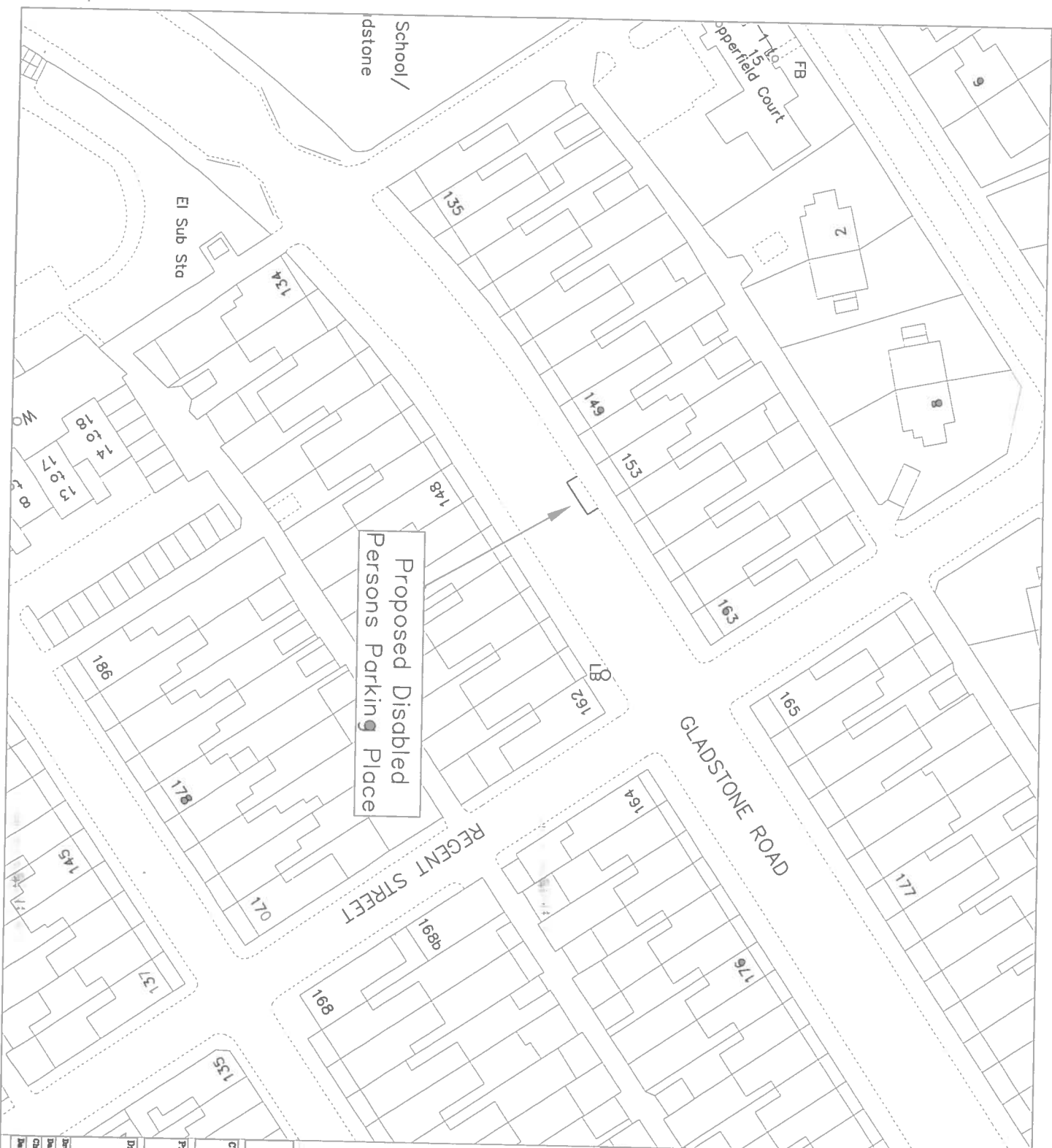
HIGHWAYS & ENGINEERING

Client
The Vale of Glamorgan Council

Project
4 Eton Street, Barry

Drawing Title
Proposed
Disabled Persons Parking Place
AY48

Drawn	WS	Scale	Project No.	Drawing No.
Date	MAR18	SCALE	IF849	T/18/37
Checked				
Date				



Oranier

© Crown copyright and database rights 2012
 Ordnance Survey 100023424
 © Howlprint y Goron a howlau cronfa ddata 2012
 Arrolwg Ordnans 100023424

Rev	By	Description of Amendment	Revised	Rev	Date

VALE OF GLAMORGAN
 ENVIRONMENT AND HOUSING
 SERVICES

BRO MORGANNWG

HIGHWAYS & ENGINEERING

Client
 The Vale of Glamorgan Council

Project
 153 Gladstone Road, Barry

Drawing Title
 Proposed
 Disabled Persons Parking Place
 AV51

Drawn	WS	Scale	Project No.	Drawing No.
Date	MAR18	SCALE	IF849	T/18/38
Checked	JPL			
Date				



Dr Mawler

© Crown copyright and database rights 2012
 Ordnance Survey 100023424
 © Hawfrainnt y Goron a hawliau cronfa ddata 2012
 Arolwg Ordians 100023424

Rev	By	Description of Amendment	Rev'd	Chk by	Date

VALE of GLAMORGAN
 ENVIRONMENT AND HOUSING
 SERVICES

*Shirddor
 Eidd Fawr*

BRO MORGANNWG

HIGHWAYS & ENGINEERING

Client
 The Vale of Glamorgan Council

Project
 27 Glamorgan Street, Barry

Drawing Title
 Proposed
 Disabled Persons Parking Place
 AY49

Drawn	WS	Scale	Project No.	Drawing No.

Orlander

© Crown copyright and database rights 2012
 Ordnance Survey 100023424
 © Hawlfroint y Goron o hawliu cronfa ddata 2012
 Arolwg Ddodnans 100023424

Rev	By	Description of Amendment	Revised	Date by	Date

VALE OF GLAMORGAN
 ENVIRONMENT AND HOUSING
 SERVICES

*Director
 John Powell*

BRO MORGANNWG

HIGHWAYS & ENGINEERING

Client
 The Vale of Glamorgan Council

Project
 111 Tynwydd Road, Barry

Drawing Title			
Disabled Persons Parking Place			
AT51			
Drawn	WS	Scale	Project No.
Date	MAR18	SCALE	IF849
Checked		Rev	T/18/43
Date		Rev	





Proposed Disabled
Persons Parking Place

Orville

© Crown copyright and database rights 2012
Ordnance Survey 100023424
© Hawfrant y Goron a hawliau cronfa ddata 2012
Arolwg Ordnans 100023424

Rev	Description of Amendment	Revised by	Date

VALE of GLAMORGAN
ENVIRONMENT AND HOUSING
SERVICES

BRO MORGANNWG
HIGHWAYS & ENGINEERING

Client
The Vale of Glamorgan Council

Project
44B Masfield Road, Penarth

Drawing Title Proposed Disabled Persons Parking Place			
Drawn WS	Scale SCALE	Project No. A162	Drawing No. 1/18/44
Date 14/11/18	Checked JMB	Rev 1/849	Date 1/18/44

SCHEDULE 2

Proposed Disabled Persons Parking Places

Chilcote Street, Barry (3) (AT53)

On the north east side from the boundary line of property numbers 1 and 3 in a south easterly direction for a distance of 5 metres.

Merganser Court, Barry (AW52)

On the north east side from a point approximately 3 metres north west of the boundary line of properties 49 to 54 Dunlin Court, in a north westerly direction for 3.6 metres.

Eton Street, Barry (4) (AY48)

On the south west side from the boundary line of property numbers 2 and 4 in a north westerly direction for a distance of 5 metres.

Gladstone Road, Barry (153) (AV51)

On the north west side from the boundary line of property numbers 151 and 153 in a north easterly direction for a distance of 5.2 metres.

Glamorgan Street, Barry (27) (AY49)

On the south west side from the boundary line of property numbers 25 and 27 in a north westerly direction for a distance of 5 metres.

Tydfil Street, Barry (5) (AV53)

On the south west side from the boundary line of property numbers 3 and 5 in a north westerly direction for a distance of 6 metres.

Tynwydd Road, Barry (111) (AT51)

On the south side from the boundary line of property numbers 109 and 111 in a north westerly direction for a distance of 5 metres.

Masefield Road, Penarth (44B) (AJ62)

On the south side from a point 3m east of the boundary line of property numbers 46 and 44 in a easterly direction for a distance of 6.6 metres.

THE COMMON SEAL of
VALE OF GLAMORGAN COUNCIL was
hereunto affixed the 30th day of May
2018 in the presence of

DM

Head of
Operational Manager
Legal Services
Vale of Glamorgan Council



2 of 2
16804