


SEALED COPY.



**THE DISTRICT OF TORRIDGE (OFF STREET
PARKING PLACES) ORDER 2013**



THE DISTRICT OF TORRIDGE (OFF-STREET PARKING PLACES) ORDER 2013

The Council of the District of Torridge ("the Council") in exercise of its powers under Section 35 and 35(A) of the Road Traffic Regulation Act 1984, the Traffic Management Act 2004 and of all other enabling powers with the consent of the County Council of Devon in accordance with Section 39(3) of the Act and after consulting the Chief Officer of Police in accordance with Part III of Schedule 9 to the Act hereby makes the following Order:

1. This Order is made on the 4th March 2013 and shall come into operation on 15 March 2013 and may be cited as the District of Torridge (Off-Street Parking Places Order) 2013.
2. The District of Torridge (Off Street Parking Places) Order 2011 shall be revoked from midnight 14 March 2013.
3. (1) Any reference in this Order to a numbered Article is a reference to the Article bearing that number in this Order and any reference in this Order to "the Schedule" is a reference to the Schedule to this Order.

(2) In this Order:-

The "1984 Act" means the Road Traffic Regulation Act 1984, and any statutory re-enactment, amendment or replacement thereof;

The "2004 Act" shall mean the Traffic Management Act 2004 and any statutory re-enactment, amendment or replacement thereof;

"Business Permit" means a ticket issued for a period of one month, six months or a year, allowing the holder to park within specified Parking Places between the hours of 8am to 6pm Monday to Saturdays ONLY and subject to terms and conditions;

"charging hours" means any period specified in the Schedule in respect of which a charge is payable in accordance with Article 5;

"Disabled Persons Vehicle" means a disabled persons vehicle as defined by the Local Authority Traffic Order (Exemption for Disabled Persons)(England and Wales) Regulation 1986 which is displaying a badge of a description prescribed by Regulation 3(1) of the Disabled Person (Badges for Motor Vehicles) Regulations or which is exempt from vehicle excise duty under clauses 18, 19 and 20 of Schedule 2 to the Vehicle Excise and Registration Act 1994 and which is displaying an exempt vehicle excise licence issued for that Vehicle.

"driver" means the person responsible for the control of the Vehicle at the time when a breach of any of the Articles occurs and in relation to a Vehicle waiting in a Parking Place means the person driving the Vehicle at the time it was left in the Parking Place;

"motorhome" means a motor vehicle designed or adapted for human habitation.

"parking" means leaving a Vehicle in a Parking Place for any period of time, whether the Vehicle remains occupied or not, whether the engine is disengaged or not and "park" and "parked" shall be interpreted accordingly,

"Parking Bay" means any area of a Parking Place which is provided for the leaving of a Vehicle and indicated by markings on the surface of the Parking Place;

“parking charge” means the charge for parking a particular Vehicle within a particular Parking Place during the charging hours specified within the Schedule,

“Parking Place” means any area of land specified by name in the Schedule provided by the Council under Section 32(1) of the Act for use for the parking of Vehicles

“Pay and Display machine” means apparatus approved in accordance with s35(3) of the Act provided by the Council for the purpose of paying the parking charge

“Reserved Permit” means a permit entitling a person to park a specified Vehicle or Vehicles in a specified Reserved Bay

“Reserved Bay” means a Parking Bay set aside and marked as being reserved for the use of specified persons, vehicles or Reserved Permit holders only

“Residents Permit” means a permit entitling a person residing in the area of a specified Parking Place to park within that specified Parking Place or any other Parking Place specified in Part 2 (Residents Permits and Business/Season Permits) of the Schedule

“Season Permit” means a ticket issued for a period of one month, six months or a year, allowing the holder to park within specified Parking Places and subject to terms and conditions;

“Scratch Card” means a card or other device issued by the Council upon payment of the appropriate fee and on which information relating to the parking of a Vehicle including the time and date of arrival are displayed.

“Tourist Permit” means a ticket issued for a period of seven days, allowing the holder to park within specified Parking Places between the hours of 8am and 6pm and subject to terms and conditions.

“Vehicle” means any vehicles whether motorised or otherwise and without prejudice to the generality of the foregoing shall include anything attached to, forming part of or being carried on the vehicles and shall also mean any trailer or caravan whether attached to another vehicle or not

USE OF LAND AND PARKING PLACE

4. (1) Each area of land specified by name in the Schedule may be used as a Parking Place for such classes of Vehicles in such positions as are specified in relation to that area in the Schedule subject to the provisions of this Order and any conditions displayed on any signs within the Parking Place and upon payment of the appropriate parking charge
- (2) Where in the Schedule a Parking Place is described as available for Vehicles of a specified class or in a specified position the driver of a Vehicle shall not permit it to wait in that Parking Place unless it is of the class and in the position so specified.
- (3) Where within a Parking Place there is a sign or surface marking which indicates that a Parking Bay is available only for a Disabled Person’s Vehicle, the driver of a Vehicle shall not permit it to wait in that Parking Bay unless it is a Disabled Person’s Vehicle.
- (4) Where within a Parking Place there is a sign or surface marking which indicates that

the Parking Bay is a Reserved Bay, the driver of a Vehicle shall not permit it to wait in that Reserved Bay unless a Reserved Permit appropriate to that Reserved Bay is displayed in the front windscreen to enable the details to be read from outside of the Vehicle

- (5) The Driver of a Vehicle using a Parking Place shall on parking the Vehicle pay the Parking Charge appropriate for that Parking Place in accordance with Article 5(1) EXCEPT where a Season or Business Permit or Residents Permit is displayed and the Vehicle is parked in accordance with the terms of issue of that Season or Business Permit or Residents Permit, or the Vehicle is parked within a Reserved Bay and a Reserved Permit is displayed, or if that vehicle is parked in a Parking Place and remains within the Parking Place during days or hours of the day which are not specified as being charging hours for that Parking Place within the Schedule.
- (6) The Driver of a Vehicle must park the Vehicle wholly within a Parking Bay and must not park a Vehicle other than within a Parking Bay and must not park a Vehicle so as to obstruct other users of the Parking Place.
- (7) The Driver of a Vehicle must not park a Vehicle within a Parking Bay if the Parking Bay is marked on the ground as being available only for use by specified classes of Vehicles unless the Vehicle is of the class specified.
- (8) Where, within a Parking Place, a Parking Bay or Parking Bays have been marked as being available only for specified classes of Vehicles, the Driver of such a specified Vehicle shall only park that Vehicle within the Parking Bay which is so marked out.
- (9) If at any time in or adjoining a Parking Place there is displayed a notice to the effect that a particular Parking Bay is reserved for the leaving of a particular class of Vehicle or for Vehicles being driven by authorised employees of the Council no person shall leave a Vehicle in any such Parking Bay other than a Vehicle of a class or type so specified.
- (10) The driver of a Vehicle using a Parking Place shall stop the engine as soon as the Vehicle is in position in the Parking Place and shall not start the engine except when about to change the position of the Vehicle in or to depart from the Parking Place.
- (11) No person shall use a Vehicle while it is in a Parking Place in connection with the sale of any article to persons in or near the Parking Place or in connection with the selling, offering for hire or advertising of his skill, services or products.
- (12) No person shall use any part of a Parking Place or any Vehicle parked in a Parking Place:
 - (a) for sleeping or camping or cooking except where overnight parking is permitted for vehicle class (xi) and upon payment of the appropriate charge set out in the schedule hereto;
 - (b) for the purpose of servicing or washing any Vehicle or part thereof other than is reasonably necessary to enable that Vehicle to depart from the Parking Place.
- (13) The Driver of a Vehicle using a Parking Place shall not sound any horn or other similar instrument nor cause any nuisance or annoyance to other users of the Parking Place, any employees of the Council or any adjoining landowner.
- (14) Where in a Parking Place signs are erected or surface markings are laid for the purpose of:
 - (a) indicating the entrance to or exit from the Parking Place or

- (b) indicating that a vehicle using the Parking Place shall proceed in a specified direction within the Parking Place

no person shall drive or permit to be driven any Vehicle (i) so that it enters the Parking Place otherwise than by an entrance or leaves the Parking Place otherwise than by an exit so indicated or (ii) in a direction other than so specified.

- (15) No person shall except with the permission of a person authorised by the Council in that behalf drive or permit to be driven any Vehicle in a Parking Place for any purpose other than the purpose of leaving that Vehicle in the Parking Place in accordance with the provision of this Order or for the purpose of departing from the Parking Place

PAYMENT OF CHARGES AND DISPLAY OF TICKETS

Parking Charge

- 5 (1) The Parking Charge shall be payable by:-
- (a) the insertion of an appropriate coin or coins into the Pay and Display machine provided at that Parking Place,
 - (b) an accepted transaction completed by debit or credit card inserted into a Pay and Display machine provided at that Parking Place (if available), or
 - (c) an accepted transaction carried out through any online or telephone facility or service available in relation to that Parking Place
 - (d) the purchase of a Scratch Card.
- (2) A ticket issued by a Pay and Display machine following payment of the Parking Charge shall:-
- (a) only be valid within the Parking Place in which it was purchased, unless otherwise specified;
 - (b) only be valid until the expiry time specified thereon, and
 - (c) shall not be transferred between Vehicles.
- (3) A Scratch Card issued by the Council shall only be valid for the stated vehicle and for the stated Parking Place(s) and must be used and displayed in accordance with the instructions of issue.

Season or Business Permit Tourist Permits and Residents Permits

- (4) A Season Permit, Business Permit, Tourist Permit or a Residents Permit may be purchased from the Council in respect of the Parking Places and for the charges specified within the Schedule subject to the terms and conditions of use.
- (5) The Driver of a Vehicle who displays a Season Permit, Business Permit, Tourist Permit or Residents Permit issued by the Council in respect of that Vehicle shall be entitled so long as the Permit remains valid to park without further payment in any Parking Place in respect of which that Season or Business Permit or Residents Permit has been issued, but otherwise subject in all respects to the provisions of this Order and subject also to any conditions specified at the time of issue of the Season or Business Permit or Residents Permit.
- (6) A Season Permit, Business Permit, Tourist Permit or Residents Permit shall not be displayed on a Vehicle:-
- (a) other than in accordance with this Order;

- (b) other than on the Vehicles in respect of which it has been issued, and
- (c) other than in accordance with the terms and conditions specified by the Council at the time of issue.

Reserved Permit

- (7) A Reserved Permit may be purchased from the Council in respect of a specified Parking Bay for the charges specified within the Schedule subject to the terms and conditions of use.
- (8) A Reserved Permit shall only be valid in respect of the specified Parking Bay for which it is issued.

General

- (9) Any ticket issued on payment of the Parking Charge or any Season Permit, Business Permit, Tourist Permit, Reserved Permit, Residents Permit or Scratch Card shall be displayed in the front windscreen to the Vehicle in respect of which it was issued to ensure that the details on the ticket are clearly visible from outside the Vehicle.
- (10) For the avoidance of doubt, the ticket, Season Permit, Business Permit, Tourist Permit, Reserved Permit, Residents Permit or Scratch Card required to be displayed under (8) above shall be the original issued by a Pay and Display machine or the Council and not a copy, howsoever created.
- (11) It shall be a breach of this Order to tamper with or otherwise alter or interfere with any ticket Season Permit, Business Permit, Reserved Permit, Tourist Permit, Residents Permit or Scratch Ticket and any such tampering or alteration shall invalidate the same
- (12) It shall be a breach of this Order to leave or permit a Vehicle to remain in a Parking Place if it displays a ticket which has expired.
- (13) It shall be a breach of this Order to leave or permit a Vehicle to remain in a Parking Place if it displays a ticket, Season Permit, Business Permit, Reserved Permit, Tourist Permit, Residents Permit or Scratch Card which is invalid or has expired or does not otherwise comply with, or is not displayed in accordance with Article 5 (8) above and for the avoidance of doubt it shall be a breach of this order to leave or permit a Vehicle to remain in a Parking Place without paying the parking charge under the terms of this Order
- (14) Weekly or other multiple day tickets (where available) will not be extended beyond the stated expiry time even where no charge is payable on a particular day under the terms of this Order and Schedule.

OTHER PROVISIONS

- 6. (1) If a Vehicle is left in a Parking Place in a position other than in accordance with the provisions of this Order a person authorised by the Council in that behalf may alter or cause to be altered the position of the Vehicle so that its position is in accordance with the said provisions.

- (2) If a Vehicle is left in a Parking Place in contravention of any of the foregoing provisions of this Order a person authorised by the Council in that behalf may remove the Vehicle from that Parking Place or arrange for such removal.
- (3) For the purpose of meeting the requirements of an emergency a person authorised in that behalf by the Council or a police constable in uniform may alter or cause to be altered the position of a Vehicle in a Parking Place or remove or arrange for the removal of a Vehicle from a Parking Place.
- (4) Any person altering, or causing the alteration of the position of a Vehicle by virtue of paragraph (1) of this Article or removing or causing the removal of a vehicle by virtue of paragraphs (2) or (3) of this Article may do so by towing or driving the Vehicle or in such other manner as he may think reasonably necessary to enable the position of the Vehicle to be altered or the Vehicle to be removed.
- (5) Any person removing or arranging for the removal of the Vehicle by virtue of paragraphs (2) or (3) of this Article shall make such arrangements as he considers to be reasonably necessary for the safety of the Vehicle in the place to which it is removed.
- (6) In relation to the Parking Place at Torrington Pool, this parking Place is only available for customers of the Torrington Pool and any driver of a vehicle using this Parking place must ensure that a note to this effect is obtained from the reception desk of Torrington Pool and is displayed within the front windscreen of the Vehicle so as to be visible from outside.

EXEMPTIONS

7. The Council may at its discretion suspend the operation of this Order by notice displayed at or near the Parking Place in relation to the whole or part of any Parking Place at any time and for whatever purpose it deems fit and may at its discretion allow plant or machinery or other Vehicles to park within the Quay at Bideford where it considers it necessary for the operation of the Quay as a harbour.
8. The Council may by notice displayed at or near the Parking Place or bays close any Parking Place or any Parking Bay or Bays either permanently or temporarily.
9. The provision of this Order shall not apply to any Vehicle which is a Vehicle used for fire brigade purposes or an ambulance, or a Vehicle in the service of the police force in any case where the vehicle is used for emergency purposes ONLY.

ENFORCEMENT

10. Any contravention of this Order shall be deemed to be an offence and shall be enforceable under the relevant legislation including the Road Traffic Regulation Act 1984 and the Traffic Management Act 2004 and any Regulations made there under or any statutory amendment or replacement thereof

The parking places affected, the charges, the permitted classes of vehicles and the charging hours as proposed are shown below:-

SCHEDULE

The permitted classes of vehicle are as follows:-

- (i) Solo motorcycles
- (ii) Motorcycle combinations
- (iii) Motor cars (including Hackney Carriage and Private Hire Vehicles)
- (iv) Vehicles especially adapted for use by disabled persons
- (v) Motor vehicles not exceeding 5 Tonnes maximum gross weight
- (vi) Motor vehicles exceeding 5 Tonnes maximum gross weight
(Excluding Motor Homes)
- (vii) Coaches (Excluding scheduled service vehicles)
- (viii) Trailers and Caravans
- (ix) Motor cars (excluding Hackney Carriages and Private Hire Vehicles)
- (x) Caravans only
- (xi) Motor Homes
- (xii) Motor cars and trailer combinations

Manor Car Park BIDEFORD	Permitted Class of Vehicle	Charges	Period for which Vehicles may wait
	(i)	None	1 hour (Return prohibited within 1 hour)
	(v) (ix)	30p up to 30 minutes only or 90p up to 1 hour	

The Quay Car Park, BIDEFORD	Permitted Class of Vehicle	Charges	Period for which Vehicles may wait
	(i) (ii)	None	10 hours
	(iii) (v)	30p up to 30 minutes only or 90p per hour	

Bridge Street Car Park, BIDEFORD	Permitted Class of Vehicle	Charges	Period for which Vehicles may wait
	(i) (ii)	None	10 hours
	(iii) (v)	90p per hour	

The Pill Car Park, BIDEFORD	Permitted Class of Vehicle	Charges	Period for which Vehicles may wait
Mon – Sat midday	(i) (ii)	None	10 hours
	(iii) (v)	90p per hour	
From midday Sat and all day Sunday	(i) (ii) (iii) (v)	None	2 hours (no return within 2 hours)

Pannier Market Car Park, Honestone Street, BIDEFORD	Permitted Class of Vehicle	Charges	Period for which Vehicles may wait
	(i) (ii)	None	7 days
	(iii) (v)	60p up to 1 hour £1.20 up to 2 hours £2 up to 4 hours £3 all day and each day thereafter to a maximum of £16 (seven days)	

Clarence Wharf Car Park, BIDEFORD	Permitted Class of Vehicle	Charges	Period for which Vehicles may wait
	(i) (ii)	None	7 days
	(iii) (v) (viii)	60p up to 1 hour £1.20 up to 2 hours £2 up to 4 hours £3 all day and each day thereafter to a maximum of £16 (seven days)	

Riverbank Car Park, BIDEFORD (Short Stay)	Permitted Class of Vehicle	Charges	Period for which Vehicles may wait
	(i) (ii)	None	10 hours
	(iii) (v)	90p per hour	

Riverbank Car Park, BIDEFORD (Long Stay including Overflow)	Permitted Class of Vehicle	Charges	Period for which Vehicles may wait
	(i) (ii) (vii)	None	7 days
	(iii) (v) (viii) (xi)	60p up to 1 hour £1.20 up to 2 hours £2 up to 4 hours £3 all day and each day thereafter to a maximum of £16 (seven days)	
	(vi)	£2 per night	Any period between 6pm and 8am only
	(xi)	£5 per night	Any period between 6pm and 10am for a maximum of 2 consecutive nights only

Cattle Market Car Park, BIDEFORD	Permitted Class of Vehicle	Charges	Period for which Vehicles may wait
	(i)	None	7 days
	(ii)	£1 per day	
	(iii) (v)		

Springfield Car Park, BIDEFORD	Permitted Class of Vehicle	Charges	Period for which Vehicles may wait
	(i)	None	7 days
	(ii)		
	(iii)	£1 per day	
	(v)		

Torridge Swimming Pool Car Park, NORTHAM	Permitted Class of Vehicle	Charges	Period for which Vehicles may wait
	(i)	None	3 hours (Return prohibited within 1 hour)
	(ii)		
	(iii)		
	(v)		

Windmill Lane Car Park, Northam	Permitted Class of Vehicle	Charges	Period for which Vehicles may wait
	(i)	None	7 days
	(ii)		
	(iv)		
	(v)		
	(viii)	£158	12 months

Slipway Car Park, Westward Ho!	Permitted Class of Vehicle	Charges	Period for which Vehicles may wait
15 Mar – 31 Oct	(i)	None	10 hours
	(ii)	90p per hour	
	(iii) (v)		
1 Nov – 14 Mar	(i)	None	7 days
	(ii)	60p up to 1 hour £1.20 up to 2 hours £2 up to 4 hours £3 all day and each day thereafter to a maximum of £16 (seven days)	
	(iii) (v)		

Westward Ho! Car Park, (Main)	Permitted Class of Vehicle	Charges	Period for which Vehicles may wait
15 Mar – 31 Oct	(i) (ii)	None	7 days
	(iii) (v) (xi)	30p up to 30 minutes only or 90p up to 1 hour £1.80 up to 2 hours £4 up to 4 hours £7 all day and each day thereafter to a maximum of £17 (Seven days)	
	(xi)	£5 per night	Any period between 6pm and 10am for a maximum of 2 consecutive nights only
1 Nov – 14 Mar	(i) (ii)	None	7 days
	(iii) (v) (xi)	30p up to 30 minutes only or 60p up to 1 hour £1.20 up to 2 hours £2 up to 4 hours £3 all day and each day thereafter to a maximum of £16 (seven days)	
	(xi)	£5 per night	Any period between 6pm and 10am for a maximum of 2 consecutive nights only

Seafeld Car Park, Westward Ho!	Permitted Class of Vehicle	Charges	Period for which Vehicles may wait
	(i) (ii)	None	7 days
	(iii) (v)	30p up to 30 minutes only or 60p up to 1 hour £1.20 up to 2 hours £2 up to 4 hours £3 all day and each day thereafter to a maximum of £16 (seven days)	

Northam Burrows Car Park, Westward Ho!	Permitted Class of Vehicle	Charges	Period for which Vehicles may wait
15 Mar – 31 Oct	(i) (ii)	None	7 days
	(iii) (v) (xi)	30p up to 30 minutes only or 90p up to 1 hour £1.80 up to 2 hours £4 up to 4 hours £7 all day and each day thereafter to a maximum of £17 (Seven days)	
	(xi)	£5 per night	Any period between 6pm and 10am for a maximum of 2 consecutive nights only
1 Nov – 14 Mar	(i) (ii)	None	7 days
	(iii) (v) (xi)	30p up to 30 minutes only or 60p up to 1 hour £1.20 up to 2 hours £2 up to 4 hours £3 all day and each day thereafter to a maximum of £16 (seven days)	
	(xi)	£5 per night	Any period between 6pm and 10am for a maximum of 2 consecutive nights only

Churchfield Car Park, APPLEDORE	Permitted Class of Vehicle	Charges	Period for which Vehicles may wait
	(i) (ii) (vii)	None	7 days
	(iii) (v) (x) (xi)	30p up to 30 minutes only or 60p up to 1 hour £1.20 up to 2 hours £2 up to 4 hours £3 all day and each day thereafter to a maximum of £16 (seven days)	
	(xi)	£5 per night	Any period between 6pm and 10am for a maximum of 2 consecutive nights only
	(xii)	£5 all day per each space occupied. (includes slipway fee)	7 days

West Appledore Car Park, APPLEDORE	Permitted Class of Vehicle	Charges	Period for which Vehicles may wait
	(i) (ii)	None	7 days
	(iii) (v)	30p up to 30 minutes only or 60p up to 1 hour £1.20 up to 2 hours £2 up to 4 hours £3 all day and each day thereafter to a maximum of £16 (seven days)	

Odun Road Car Park, APPLEDORE	Permitted Class of Vehicle	Charges	Period for which Vehicles may wait
	(i) (ii)	None	7 days
	(iii) (v)	60p up to 1 hour £1.20 up to 2 hours £2 up to 4 hours £3 all day and each day thereafter to a maximum of £16 (seven days)	

Sydney House Car Park, TORRINGTON	Permitted Class of Vehicle	Charges	Period for which Vehicles may wait
Mon – Sat midday	(i) (ii) (vii)	None	7 days
	(iii) (v) (viii) (xi)	30p up to 30 minutes only or 60p up to 1 hour £1.20 up to 2 hours £2 up to 4 hours £3 all day and each day thereafter to a maximum of £16 (seven days)	
	(xi)	£5 per night	Any period between 6pm and 10am for a maximum of 2 consecutive nights only
From midday Sat and all day Sunday	(i) (ii) (iii) (v) (viii) (xi)	None	
	(xi)	£5 per night	Any period between 6pm and 10am for a maximum of 2 consecutive nights only

Barley Grove Car Park, TORRINGTON	Permitted Class of Vehicle	Charges	Period for which Vehicles may wait
	(i) (ii)	None	7 days
	(iii) (v) (viii)	30p up to 30 minutes only or 60p up to 1 hour £1.20 up to 2 hours £2 up to 4 hours £3 all day and each day thereafter to a maximum of £16 (seven days)	

School Lane Car Park, TORRINGTON	Permitted Class of Vehicle	Charges	Period for which Vehicles may wait
	(i)	None	7 days
	(ii)	£1 per day	
	(iii) (v)		

Torrington Swimming Pool Car Park, TORRINGTON	Permitted Class of Vehicle	Charges	Period for which Vehicles may wait
	(i) (ii) (iii) (v)	None	2 hours (Return prohibited within 1 hour)

Manor Car Park, HOLSWORTHY	Permitted Class of Vehicle	Charges	Period for which Vehicles may wait
Mon – Sat midday	(i) (ii) (vii)	None	7 days
	(iii) (v) (viii) (xi)	30p up to 30 minutes only or 60p up to 1 hour £1.20 up to 2 hours £2 up to 4 hours £3 all day and each day thereafter to a maximum of £16 (seven days)	
	(xi)	£5 per night	Any period between 6pm and 10am for a maximum of 2 consecutive nights only
From midday Sat and all day Sunday	(i) (ii) (iii) (v) (viii) (xi)	None	
	(xi)	£5 per night	Any period between 6pm and 10am for a maximum of 2 consecutive nights only

Well Park Car Park, HOLSWORTHY	Permitted Class of Vehicle	Charges	Period for which Vehicles may wait
	(i)	None	7 days
	(ii)		
	(iii) (v)	£1 per day	

RESIDENTS PERMITS & BUSINESS / SEASON PERMITS

CAR PARK	PERMITTED CLASS OF VEHICLE	RESIDENTS PERMIT	SEASON PERMIT (Monday to Sunday inc.)	BUSINESS PERMIT (Monday to Saturday ONLY)
		Charge	Charge	Charge
Riverbank Car Park, Bideford (Long Stay)	(iii) & (v)	£60 per annum – valid between 4pm to 10am each day and all day on Sunday only	£32 per month £189 per ½ yr. £315 per annum	£27 per month £158 per ½ yr. £263 per annum
The Pill Car Park, Bideford	(iii) & (v)	£60 per annum – valid between 4pm to 10am each day and all day on Sunday only	£189 per qtr	Not available
Pannier Market Car Park, Honestone Street, Bideford	(iii) & (v)	£60 per annum – valid between 4pm to 10am each day and all day on Sunday only	£32 per month £189 per ½ yr. £315 per annum	£27 per month £158 per ½ yr. £263 per annum
Bridge Street Car Park, Bideford	(iii) & (v)	£60 per annum – valid between 4pm to 10am each day and all day on Sunday only	Not available	Not available
Clarence Wharf Car Park, Bideford	(iii) & (v)	£60 per annum – valid between 4pm to 10am each day and all day on Sunday only	£32 per month £189 per ½ yr. £315 per annum	£27 per month £158 per ½ yr. £263 per annum
Churchfield Car Park, Appledore	(iii) & (v)	£60 per annum – valid between 4pm to 10am each day and all day on Sunday only	£32 per month £189 per ½ yr. £315 per annum	£27 per month £158 per ½ yr. £263 per annum
West Appledore Car Park, Appledore	(iii) & (v)	£60 per annum – valid between 4pm to 10am each day and all day on Sunday only	£32 per month £189 per ½ yr. £315 per annum	£27 per month £158 per ½ yr. £263 per annum
Odun Road Car Park, Appledore	(iii) & (v)	£60 per annum – valid between 4pm to 10am each day and all day on Sunday only	£32 per month £189 per ½ yr. £315 per annum	£27 per month £158 per ½ yr. £263 per annum
Westward Ho! Main Car Park, Westward Ho!	(iii) & (v)	£60 per annum – valid between 4pm to 10am each day and all day on Sunday only	Only available for the period 1 Nov – 14 March	
			£189 per ½ yr.	£158 per ½ yr.
Sydney House Car Park, Torrington	(iii) & (v)	£60 per annum – valid between 4pm to 10am each day and all day on Sunday only	£32 per month £189 per ½ yr. £315 per annum	£27 per month £158 per ½ yr. £263 per annum
Barley Grove Car Park, Torrington	(iii) & (v)	£60 per annum – valid between 4pm to 10am each day and all day on Sunday only	£32 per month £189 per ½ yr. £315 per annum	£27 per month £158 per ½ yr. £263 per annum
School Lane Car Park, Torrington	(iii) & (v)	Not available	£32 per month £189 per ½ yr. £315 per annum	£27 per month £158 per ½ yr. £263 per annum

Seafield Car Park, Westward Ho!	(iii) & (v)	Not available	£32 per month £189 per ½ yr. £315 per annum	£27 per month £158 per ½ yr. £263 per annum
Manor Car Park, Holsworthy	(iii) & (v)	£60 per annum – valid between 4pm to 10am each day and all day on Sunday only	£32 per month £189 per ½ yr. £315 per annum	£27 per month £158 per ½ yr. £263 per annum
Well Park Car Park, Holsworthy	(iii) & (v)	Not available	£32 per month £189 per ½ yr. £315 per annum	£27 per month £158 per ½ yr. £263 per annum

RESERVED BAYS & GARAGES

CAR PARKS	PERMITTED CLASS OF VEHICLE	CHARGE
Riverbank, Pannier Market, Willet Street, Odun Road and West Appledore	(iii) & (v)	Single Bay £447 per annum Double Bay £693 per annum Garage £158 per quarter

TOURIST PERMITS

CAR PARKS	PERMITTED CLASS OF VEHICLE	CHARGE
Riverbank (Long Stay), The Pill, Pannier Market, Bridge Street, Clarence Wharf, Bideford. Churchfield, West Appledore, Odun Road, Appledore Westward Ho! Main, Slipway, Seafield. Sydney House, Barley Grove School Lane, New Torrington. Manor and Well Park, Holsworthy	(iii) and (v)	£20.00 per week (7 days)


CHARGING HOURS

CAR PARKS	CHARGING HOURS	CHARGING DAYS
All Car Parks	8.00 am until 6.00 pm inclusive. Excluding vehicle class (vi) & (xi) for which the charging period shall be 24 hours.	7 Days per week inclusive. Excluding Christmas Day and New Years Day.

THE COMMON SEAL OF
TORRIDGE DISTRICT COUNCIL
was hereunto affixed in the presence of

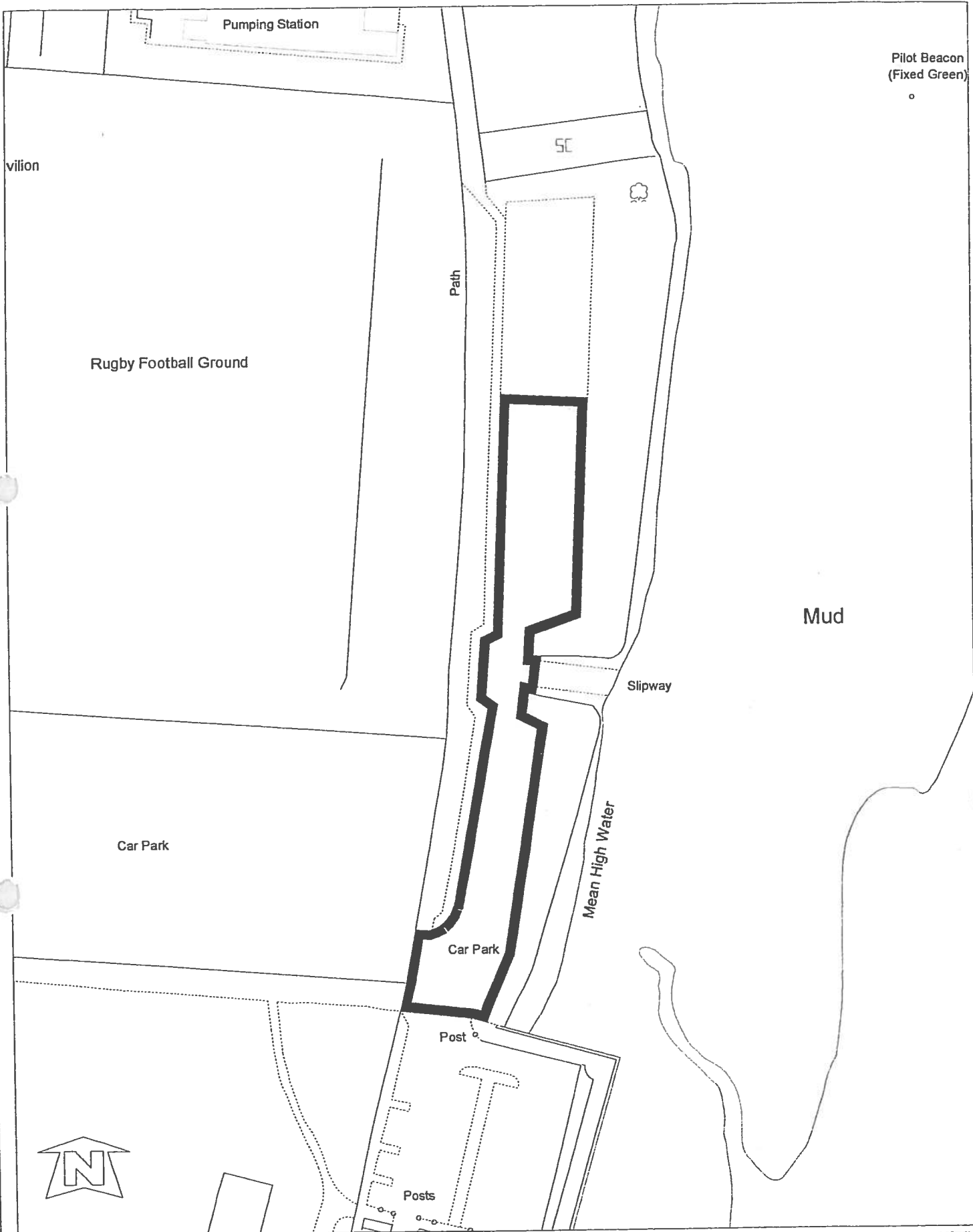


14th March 2013



17/2013

Bank End car park, Bideford



Disclaimer. The data shown on this map should be considered as a pictorial representation of geographic features. The absolute accuracy, geometric fidelity and positional accuracy of features is not guaranteed. The Ordnance Survey are currently undergoing a Positional Accuracy Improvement Program, which upon completion will provide a greater degree of accuracy. For more information please contact the provider of this mapping.

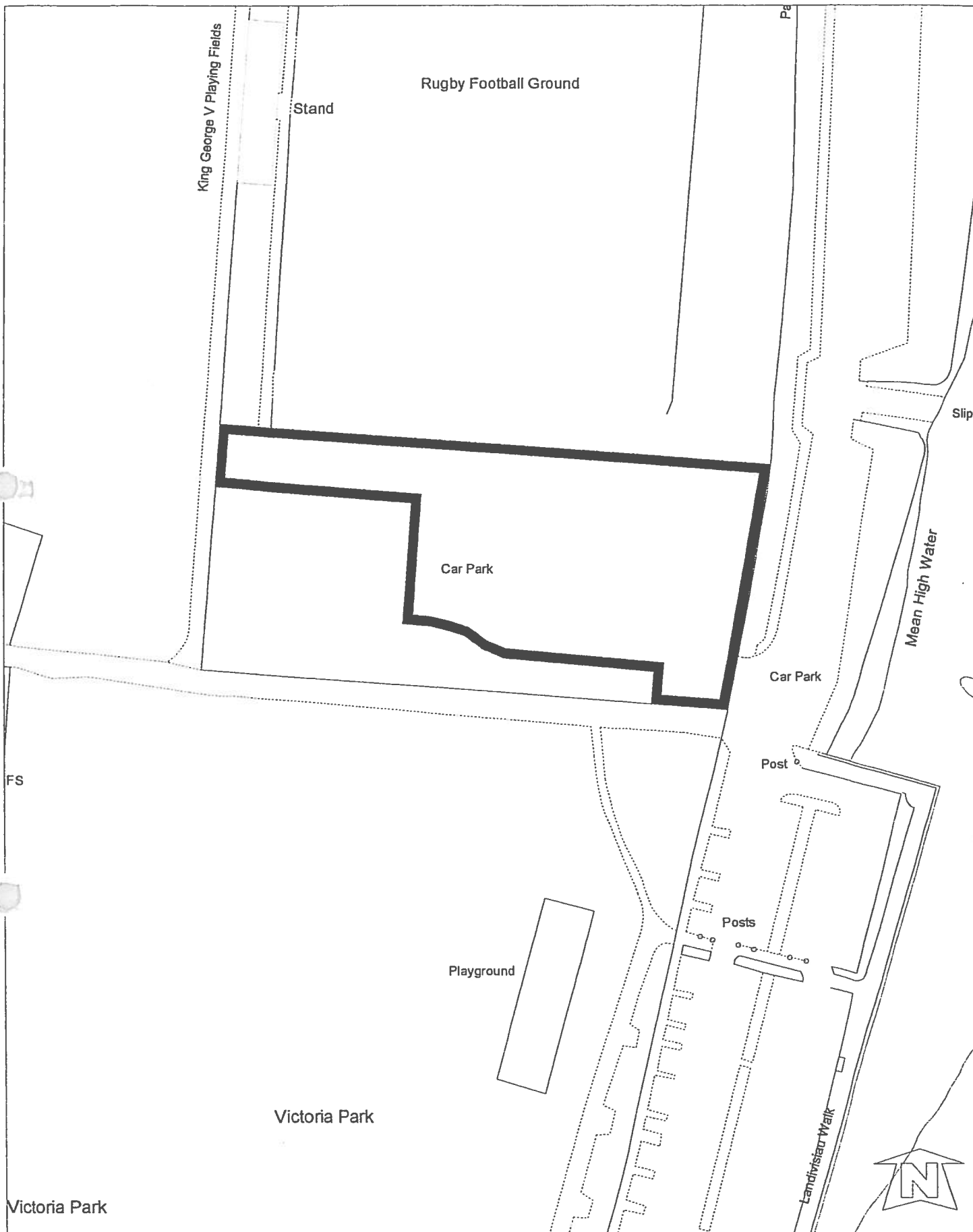


Based upon the Ordnance Survey mapping with the permission of the Controller of Her Majesty's Stationery Office.
 © Crown Copyright. Unauthorised reproduction infringes Crown copyright and may lead to prosecution or civil proceedings.
 Torridge District Council. Licence No: 100022736

Scale:
1:1000



Rugby Club car park, Bideford



Disclaimer. The data shown on this map should be considered as a pictorial representation of geographic features. The absolute accuracy, geometric fidelity and positional accuracy of features is not guaranteed. The Ordnance Survey are currently undergoing a Positional Accuracy Improvement Program, which upon completion will provide a greater degree of accuracy. For more information please contact the provider of this mapping.

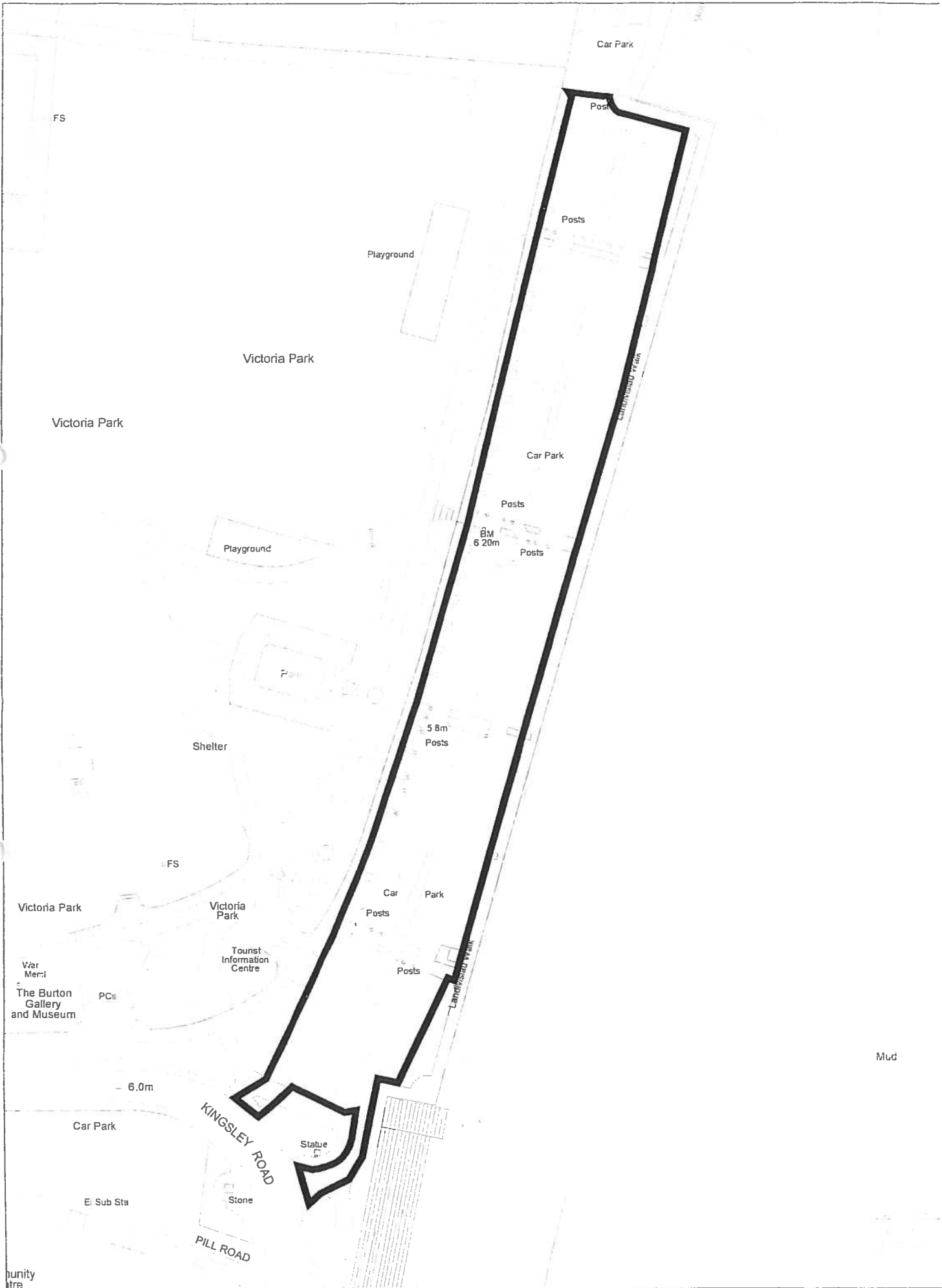


Based upon the Ordnance Survey mapping with the permission of the Controller of Her Majesty's Stationery Office.
 © Crown Copyright. Unauthorised reproduction infringes Crown copyright and may lead to prosecution or civil proceedings.
 Torridge District Council. Licence No: 100022736

Scale:
 1:1000



Riverbank car park, Bideford



Disclaimer: The data shown on this map should be considered as a pictorial representation of geographic features. The absolute accuracy, geometric fidelity and positional accuracy of features is not guaranteed. The Ordnance Survey are currently undergoing a Positional Accuracy Improvement Program, which upon completion will provide a greater degree of accuracy. For more information please contact the provider of this mapping.

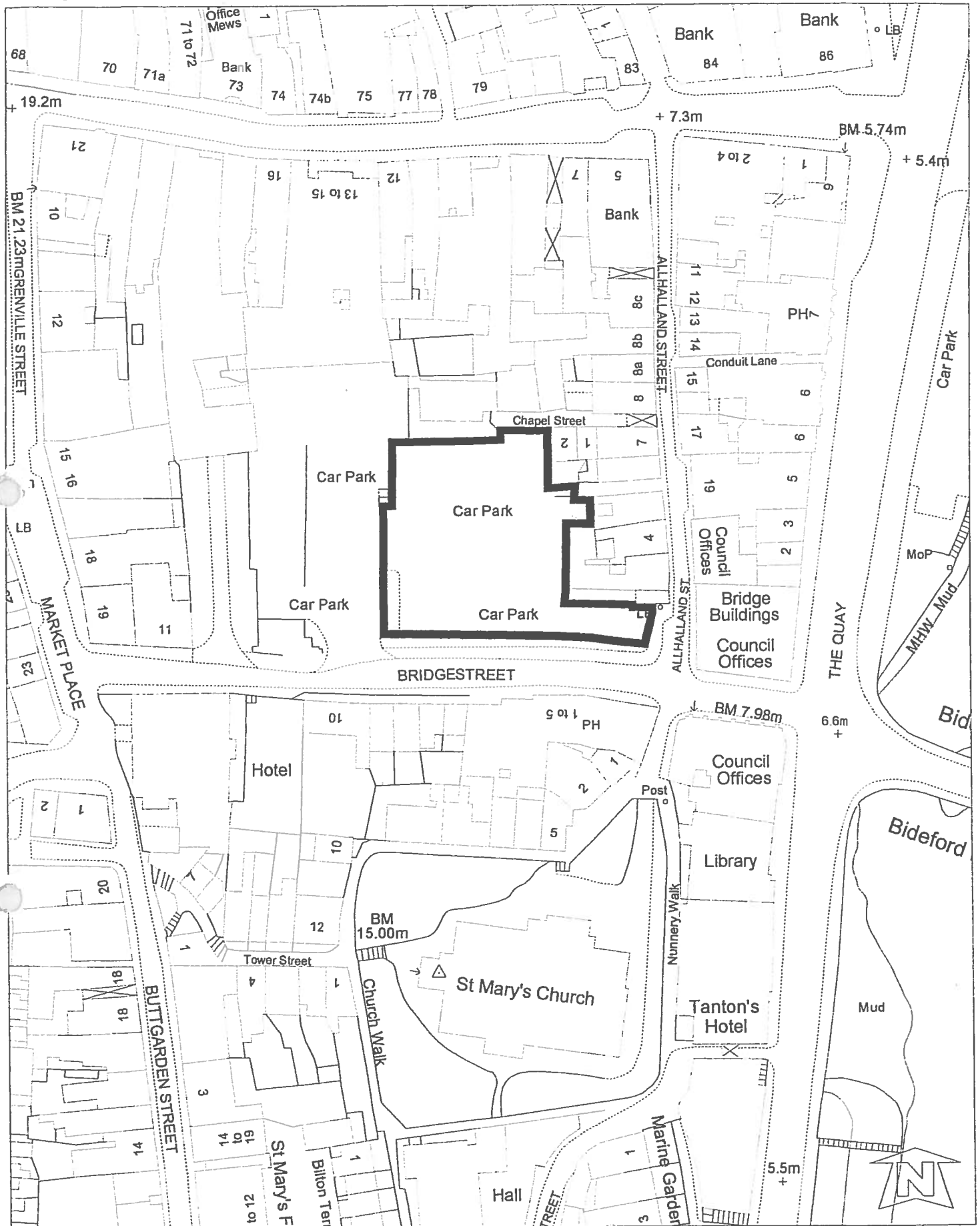
Scale: 1:1000



Based upon the Ordnance Survey mapping with the permission of the Controller of Her Majesty's Stationery Office
© Crown Copyright. Unauthorised reproduction infringes Crown copyright and may lead to prosecution or civil proceedings.



Bridge Street car park, Bideford



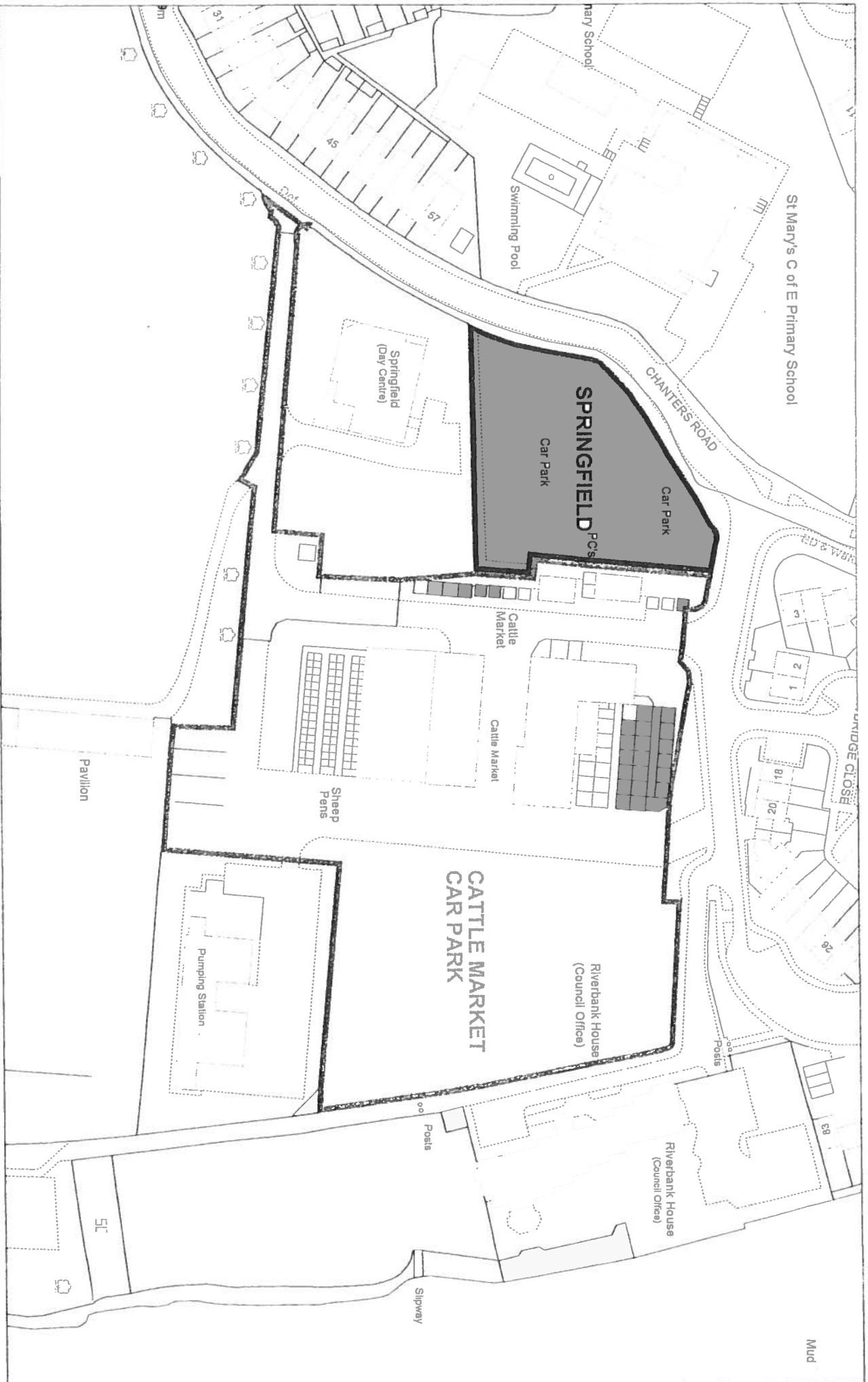
Disclaimer. The data shown on this map should be considered as a pictorial representation of geographic features. The absolute accuracy, geometric fidelity and positional accuracy of features is not guaranteed. The Ordnance Survey are currently undergoing a Positional Accuracy Improvement Program, which upon completion will provide a greater degree of accuracy. For more information please contact the provider of this mapping.



Based upon the Ordnance Survey mapping with the permission of the Controller of Her Majesty's Stationery Office.
 © Crown Copyright. Unauthorised reproduction infringes Crown copyright and may lead to prosecution or civil proceedings.
 Torridge District Council. Licence No: 100022736

Scale:
1:1000





Disclaimer: The data shown on this map should be considered as a pictorial representation of geographic features. The absolute accuracy, geometric fidelity and positional accuracy of features is not guaranteed. The Ordnance Survey are currently undergoing a Positional Accuracy Improvement Program, which upon completion will provide a greater degree of accuracy. For more information please contact the provider of this mapping.

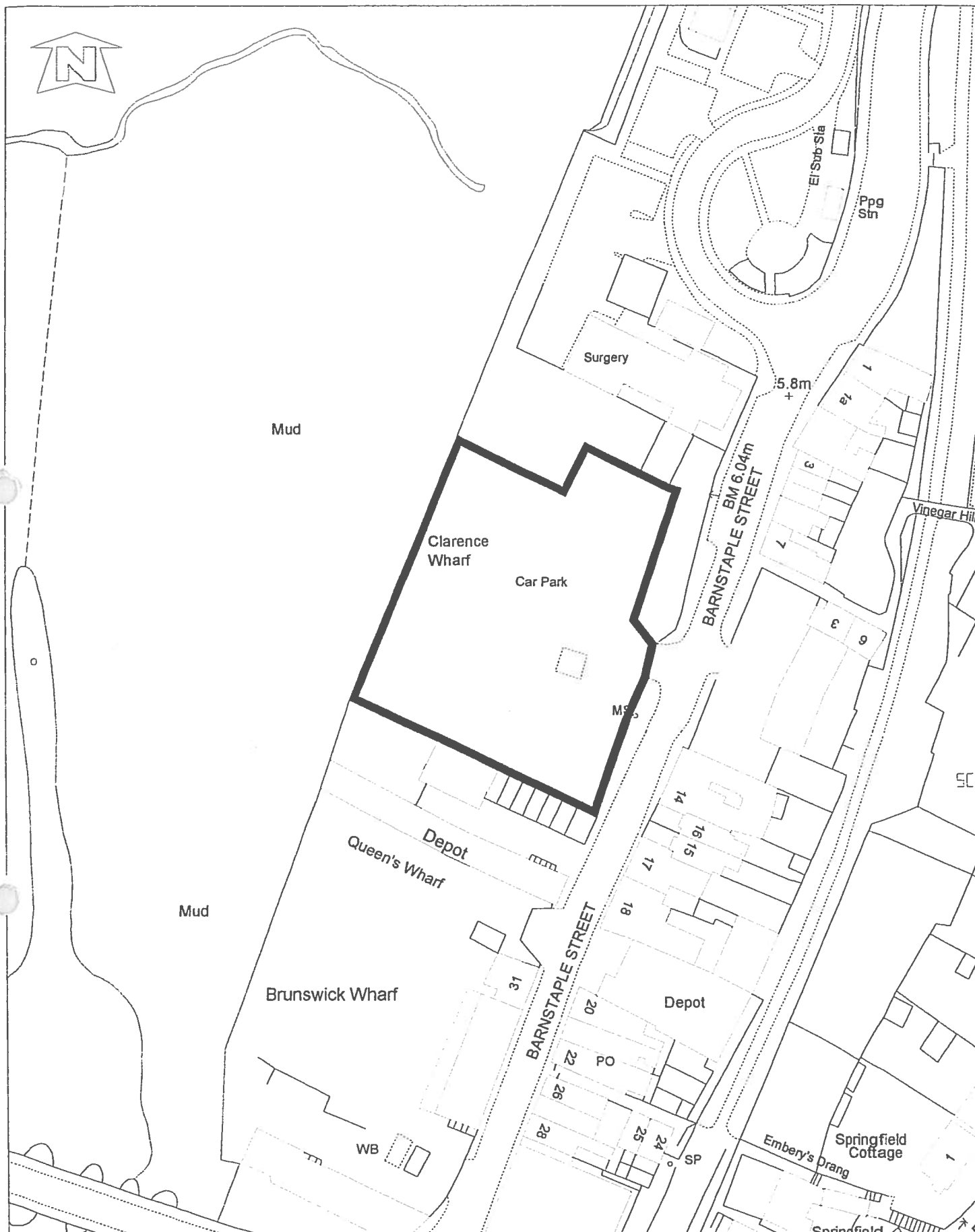


Based upon the Ordnance Survey mapping with the permission of the Controller of Her Majesty's Stationery Office.
 © Crown Copyright. Unauthorised reproduction infringes Crown copyright and may lead to prosecution or civil proceedings.
 Torridge District Council. Licence No: 100022736

Scale 1:1250



Clarence Wharf car park, Bideford



Disclaimer. The data shown on this map should be considered as a pictorial representation of geographic features. The absolute accuracy, geometric fidelity and positional accuracy of features is not guaranteed. The Ordnance Survey are currently undergoing a Positional Accuracy Improvement Program, which upon completion will provide a greater degree of accuracy. For more information please contact the provider of this mapping.

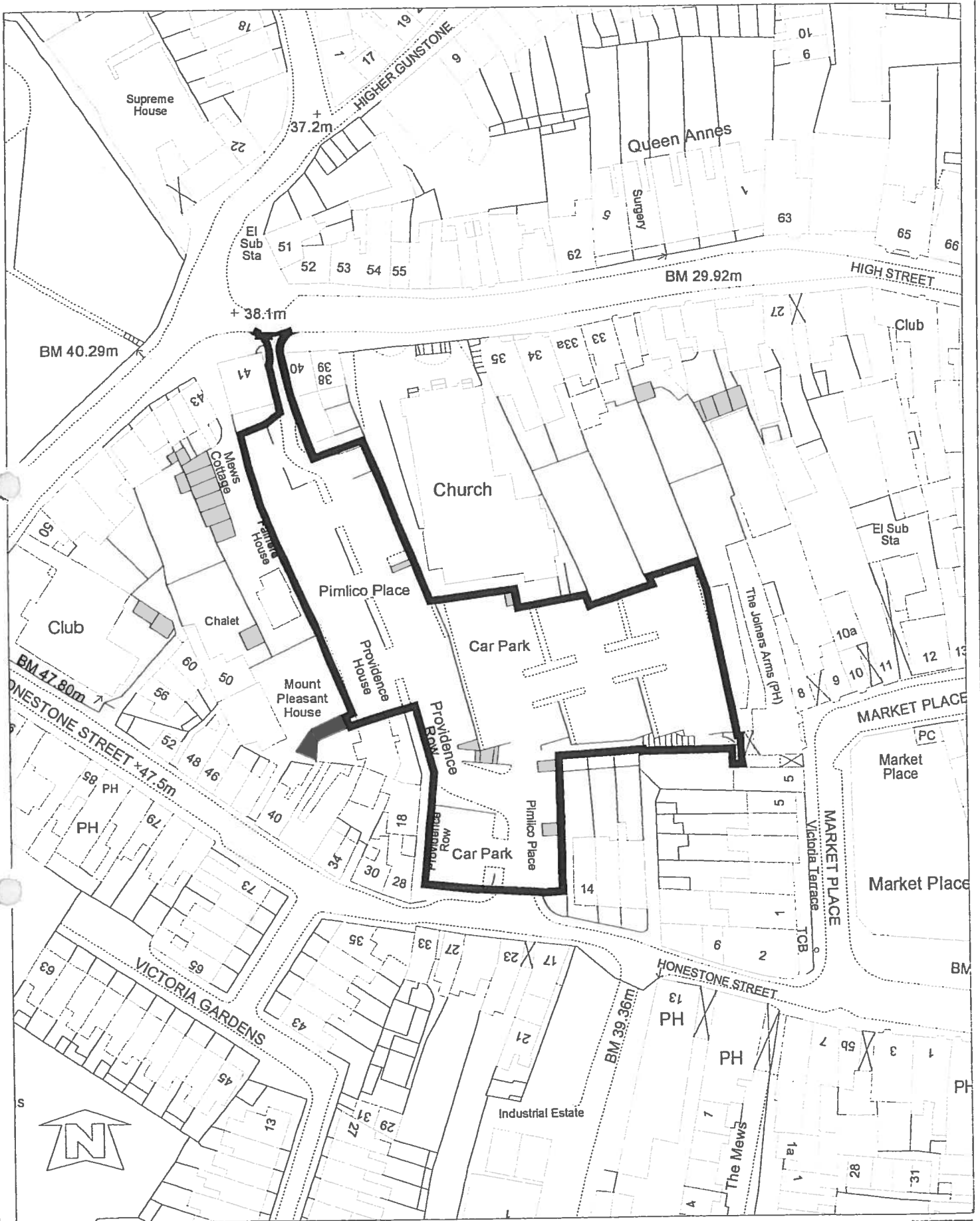


Based upon the Ordnance Survey mapping with the permission of the Controller of Her Majesty's Stationery Office.
 © Crown Copyright. Unauthorised reproduction infringes Crown copyright and may lead to prosecution or civil proceedings.
 Torridge District Council. Licence No: 100022736

Scale:
1:1000



Honestone Street car park, Bideford



Disclaimer. The data shown on this map should be considered as a pictorial representation of geographic features. The absolute accuracy, geometric fidelity and positional accuracy of features is not guaranteed. The Ordnance Survey are currently undergoing a Positional Accuracy Improvement Program, which upon completion will provide a greater degree of accuracy. For more information please contact the provider of this mapping.

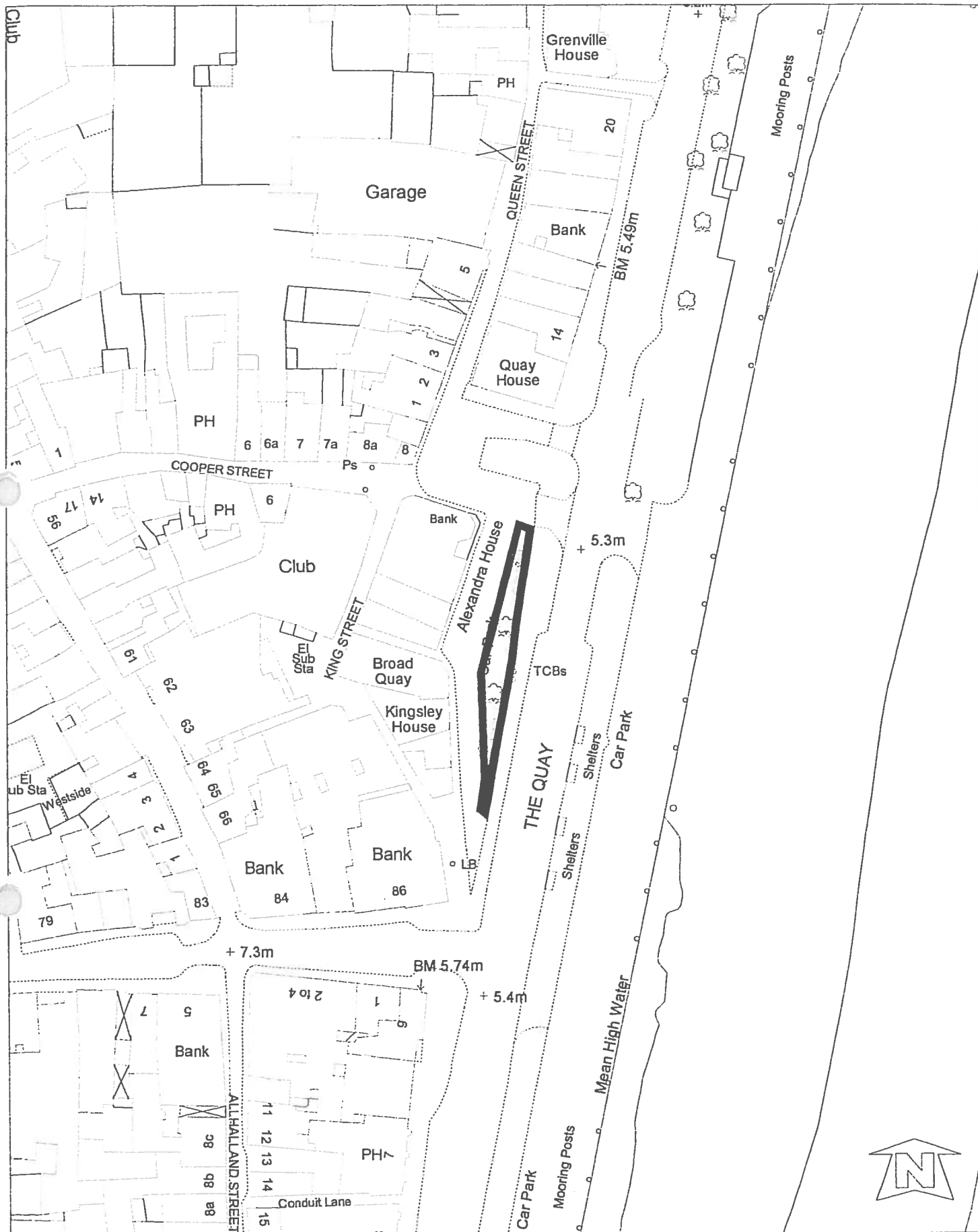


Based upon the Ordnance Survey mapping with the permission of the Controller of Her Majesty's Stationery Office.
 © Crown Copyright. Unauthorised reproduction infringes Crown copyright and may lead to prosecution or civil proceedings.
 Torridge District Council. Licence No: 100022736

Scale:
 1:1000



Manor car park, Bideford



Disclaimer. The data shown on this map should be considered as a pictorial representation of geographic features. The absolute accuracy, geometric fidelity and positional accuracy of features is not guaranteed. The Ordnance Survey are currently undergoing a Positional Accuracy Improvement Program, which upon completion will provide a greater degree of accuracy. For more information please contact the provider of this mapping.

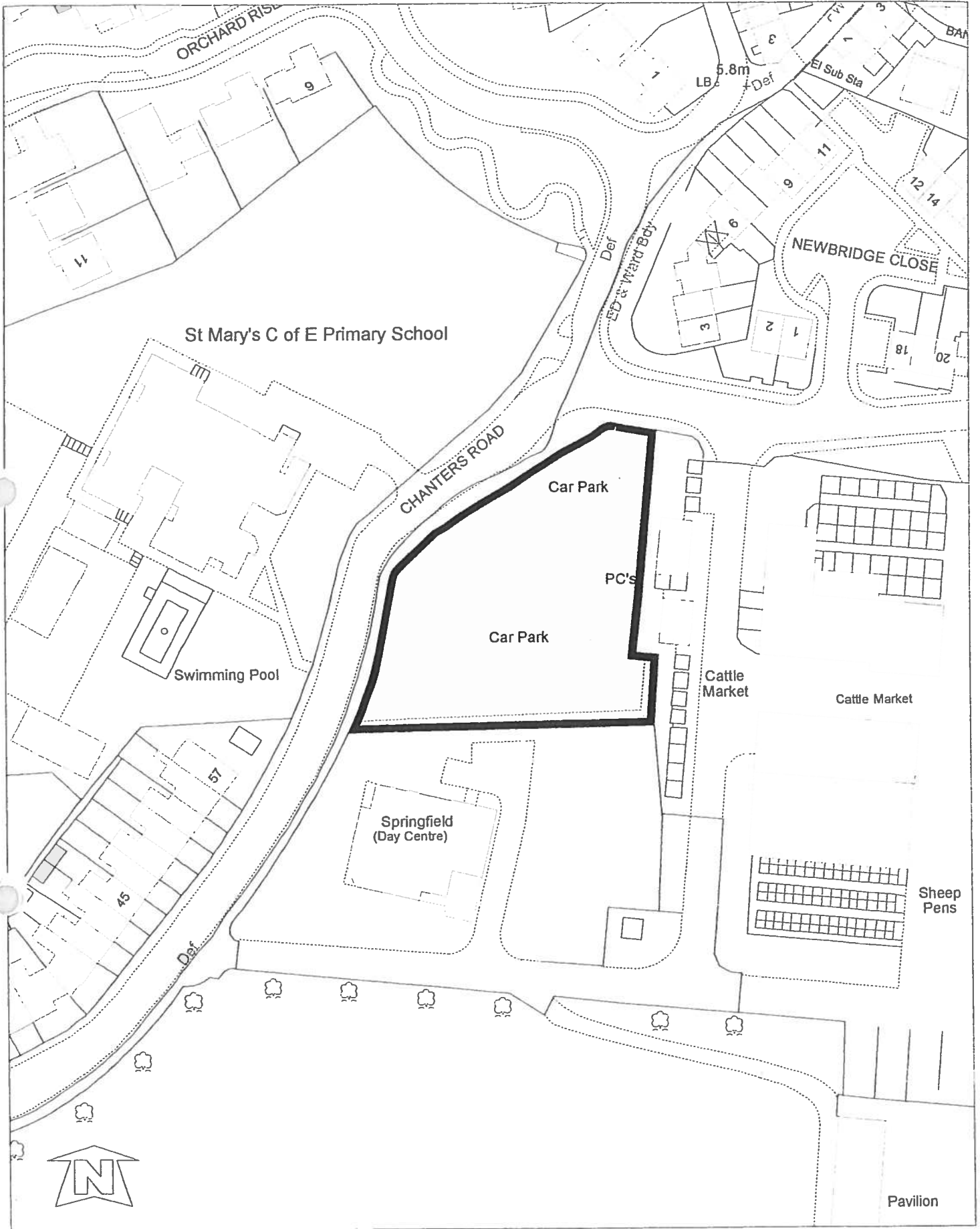


Based upon the Ordnance Survey mapping with the permission of the Controller of Her Majesty's Stationery Office.
 © Crown Copyright. Unauthorised reproduction infringes Crown copyright and may lead to prosecution or civil proceedings.
 Torridge District Council. Licence No: 100022736

Scale:
 1:1000



Springfield car park, Bideford



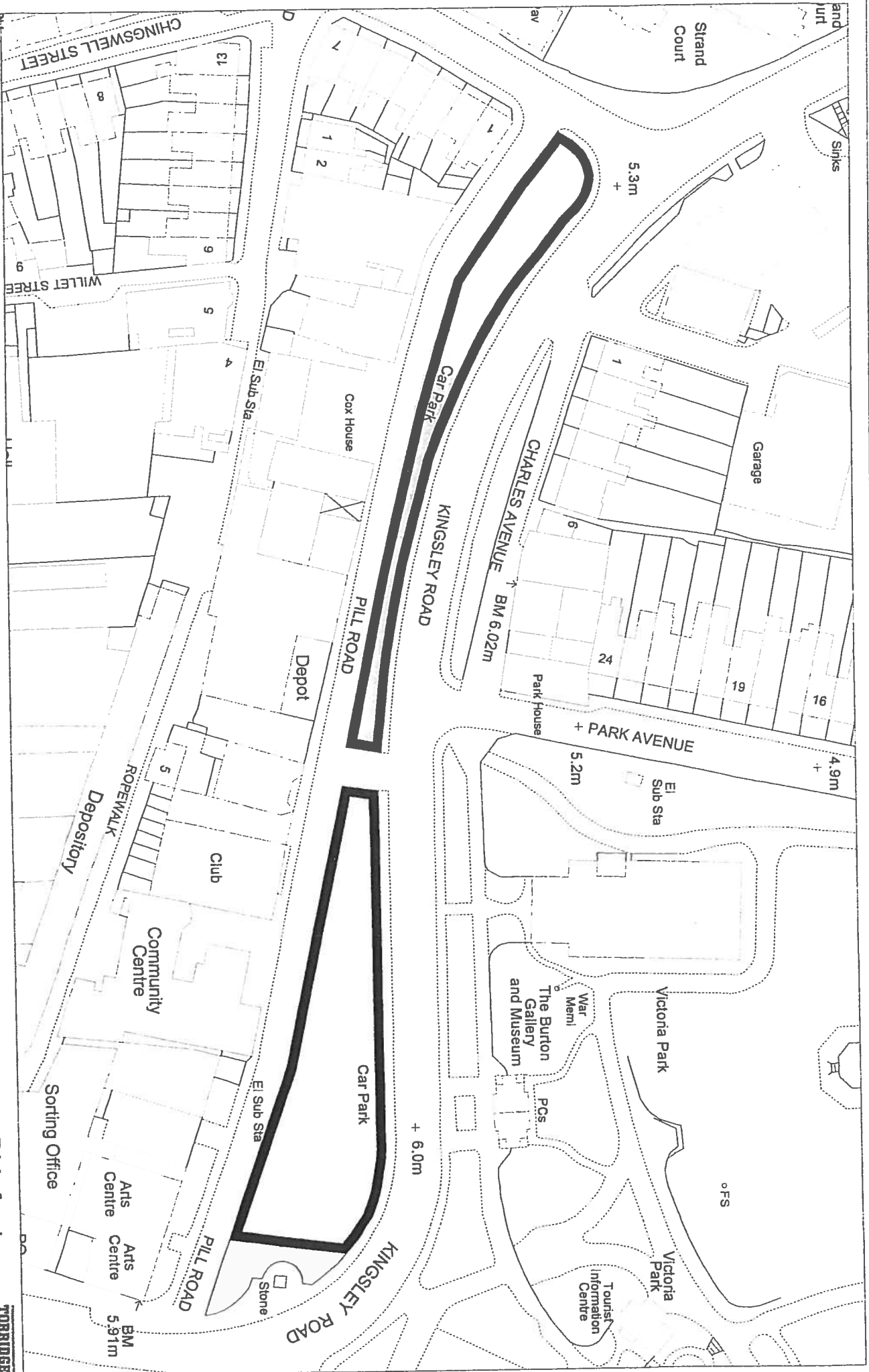
Disclaimer. The data shown on this map should be considered as a pictorial representation of geographic features. The absolute accuracy, geometric fidelity and positional accuracy of features is not guaranteed. The Ordnance Survey are currently undergoing a Positional Accuracy Improvement Program, which upon completion will provide a greater degree of accuracy. For more information please contact the provider of this mapping.



Based upon the Ordnance Survey mapping with the permission of the Controller of Her Majesty's Stationery Office.
 © Crown Copyright. Unauthorised reproduction infringes Crown copyright and may lead to prosecution or civil proceedings.
 Torridge District Council. Licence No: 100022736

Scale:
 1:1000





Disclaimer: The data shown on this map should be considered as a pictorial representation of geographic features. The absolute accuracy, geometric fidelity and positional accuracy of features is not guaranteed. The Ordnance Survey are currently undergoing a Positional Accuracy Improvement Program, which upon completion will provide a greater degree of accuracy. For more information please contact the provider of this mapping.

The Pill car park, Bideford

Based upon the Ordnance Survey mapping with the permission of the Controller of Her Majesty's Stationery Office.
 © Crown Copyright. Unauthorised reproduction infringes Crown copyright and may lead to prosecution or civil proceedings.
 Torridge District Council. Licence No: 100022736

Scale 1:1000



The Quay car park, Bideford



Disclaimer: The data shown on this map should be considered as a pictorial representation of geographic features. The absolute accuracy, geometric fidelity and positional accuracy of features is not guaranteed. The Ordnance Survey are currently undergoing a Positional Accuracy Improvement Program, which upon completion will provide a greater degree of accuracy. For more information please contact the provider of the mapping.

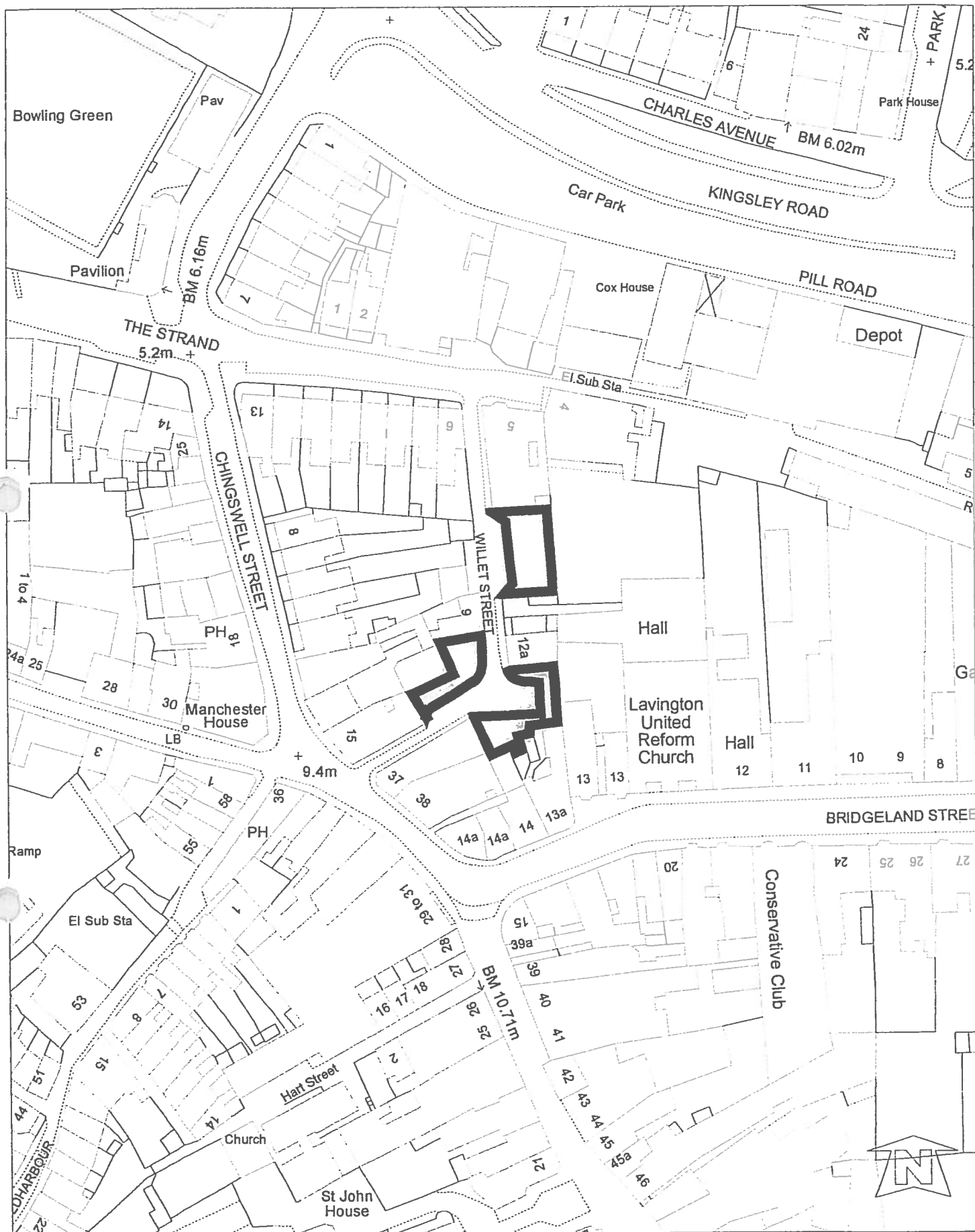
Scale: 1:1250



Based upon the Ordnance Survey mapping with the permission of the Controller of Her Majesty's Stationery Office.
 © Crown Copyright. Unauthorised reproduction infringes Crown copyright and may lead to prosecution or civil proceedings.
 Torridge District Council Licence No 100022736



Willet Street car park, Bideford



Disclaimer. The data shown on this map should be considered as a pictorial representation of geographic features. The absolute accuracy, geometric fidelity and positional accuracy of features is not guaranteed. The Ordnance Survey are currently undergoing a Positional Accuracy Improvement Program, which upon completion will provide a greater degree of accuracy. For more information please contact the provider of this mapping.

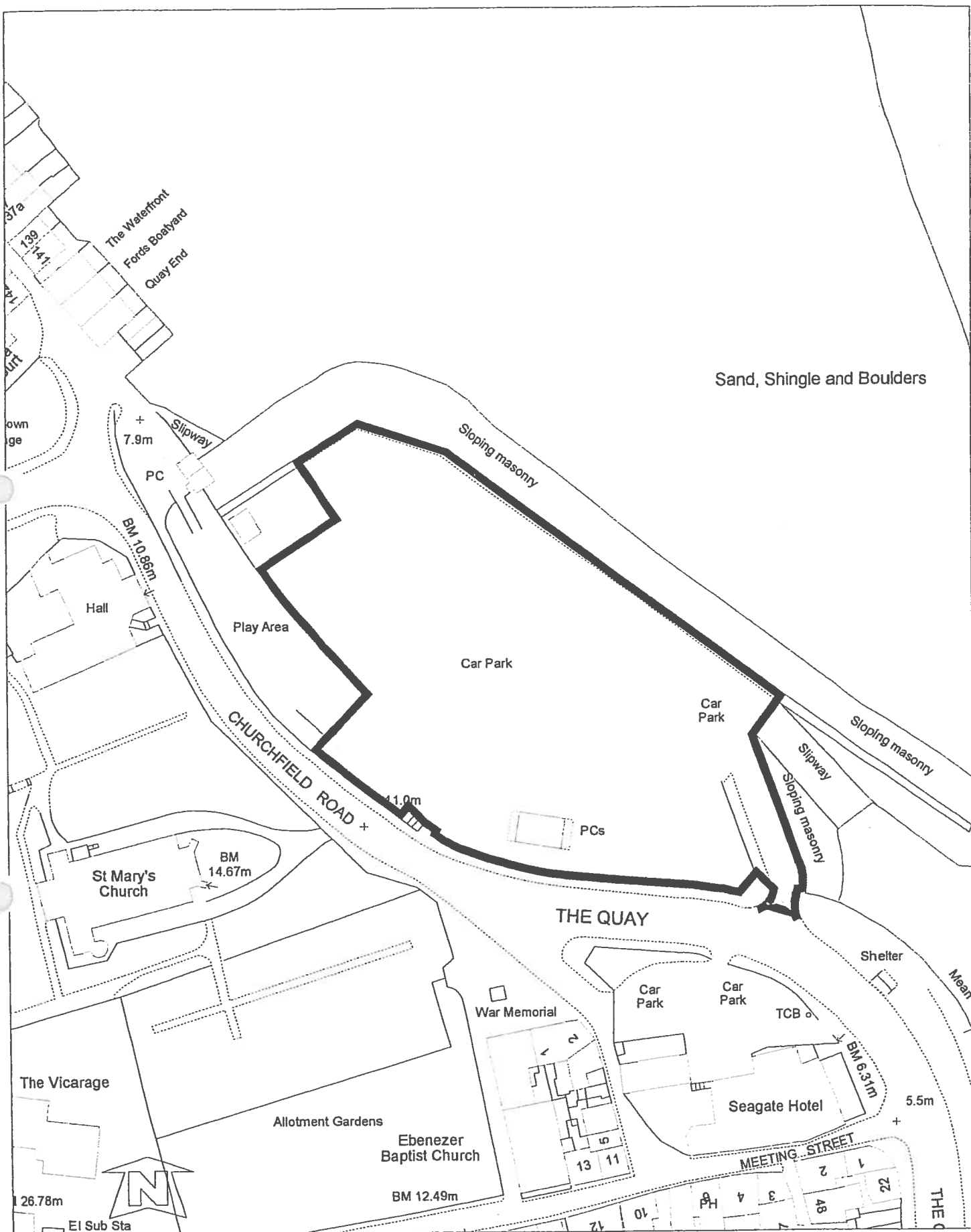


Based upon the Ordnance Survey mapping with the permission of the Controller of Her Majesty's Stationery Office.
 © Crown Copyright. Unauthorised reproduction infringes Crown copyright and may lead to prosecution or civil proceedings.
 Torridge District Council. Licence No: 100022736

Scale:
1:1000



Churchfield car park, Appledore



Disclaimer. The data shown on this map should be considered as a pictorial representation of geographic features. The absolute accuracy, geometric fidelity and positional accuracy of features is not guaranteed. The Ordnance Survey are currently undergoing a Positional Accuracy Improvement Program, which upon completion will provide a greater degree of accuracy. For more information please contact the provider of this mapping.



Based upon the Ordnance Survey mapping with the permission of the Controller of Her Majesty's Stationery Office.
 © Crown Copyright. Unauthorised reproduction infringes Crown copyright and may lead to prosecution or civil proceedings.
 Torridge District Council. Licence No: 100022736

Scale:
 1:1000



Odun Road car park, Appledore



Disclaimer. The data shown on this map should be considered as a pictorial representation of geographic features. The absolute accuracy, geometric fidelity and positional accuracy of features is not guaranteed. The Ordnance Survey are currently undergoing a Positional Accuracy Improvement Program, which upon completion will provide a greater degree of accuracy. For more information please contact the provider of this mapping.

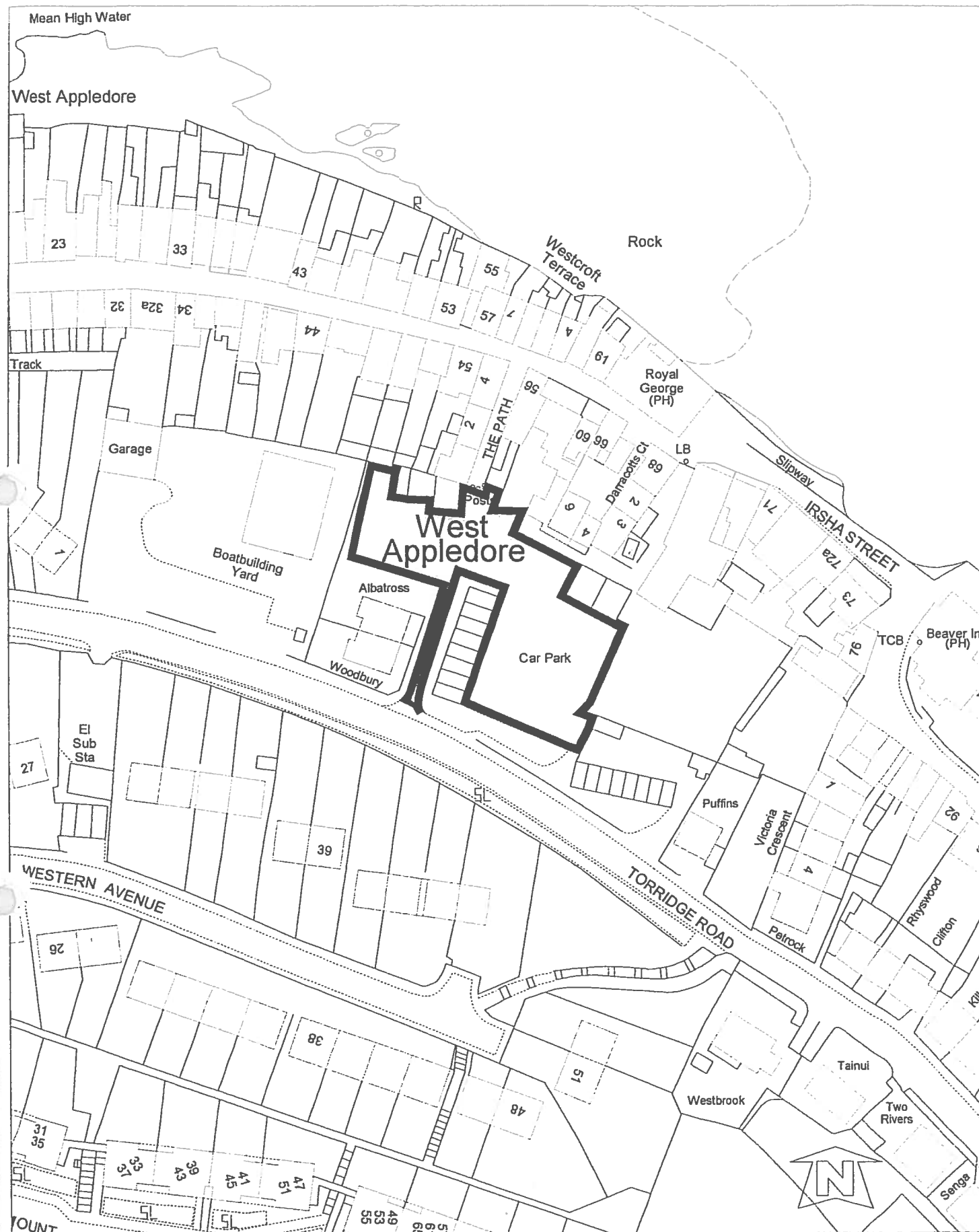


Based upon the Ordnance Survey mapping with the permission of the Controller of Her Majesty's Stationery Office.
 © Crown Copyright. Unauthorised reproduction infringes Crown copyright and may lead to prosecution or civil proceedings.
 Torridge District Council. Licence No: 100022736

Scale:
1:1000



West Appledore car park, Appledore



Disclaimer. The data shown on this map should be considered as a pictorial representation of geographic features. The absolute accuracy, geometric fidelity and positional accuracy of features is not guaranteed. The Ordnance Survey are currently undergoing a Positional Accuracy Improvement Program, which upon completion will provide a greater degree of accuracy. For more information please contact the provider of this mapping.

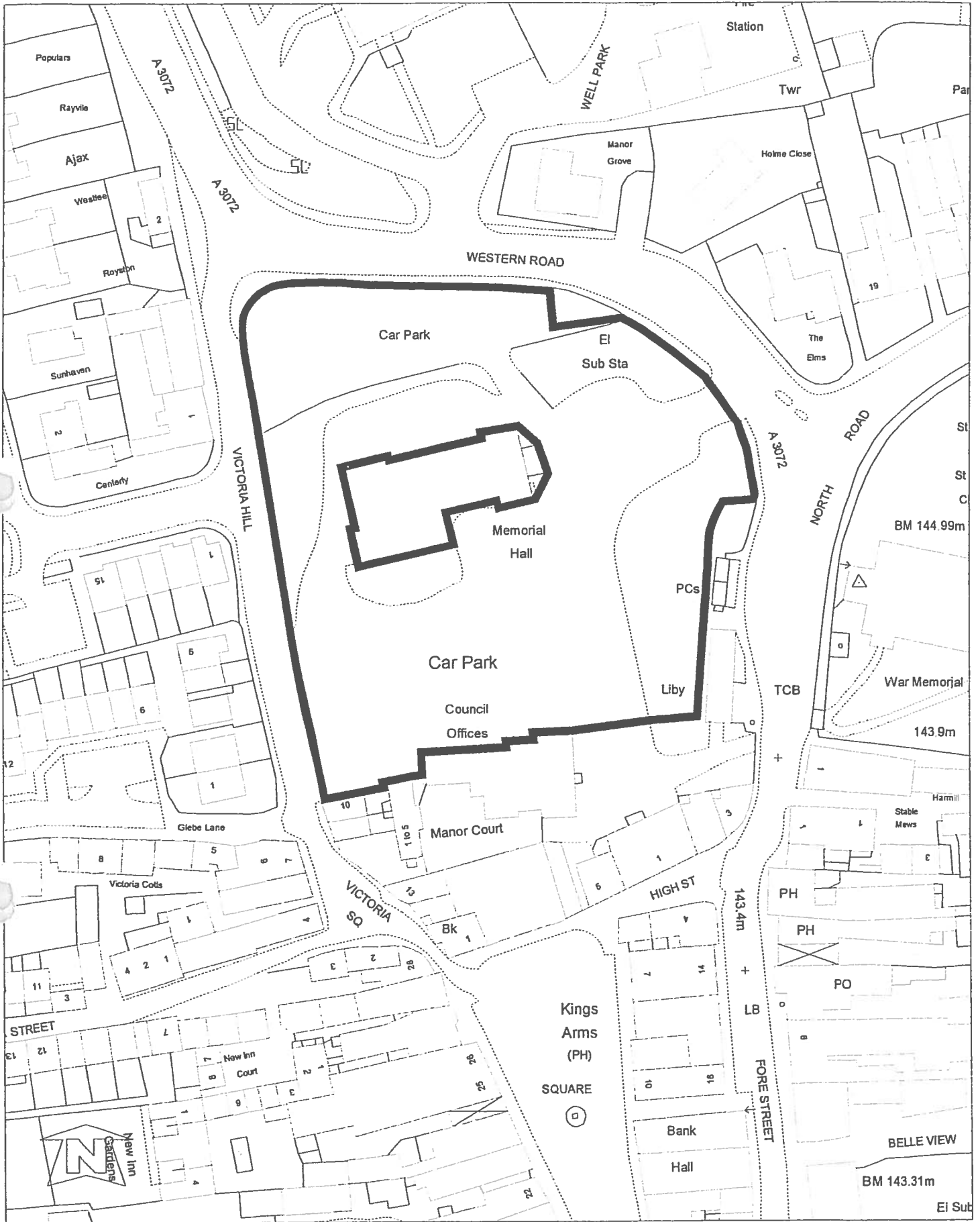


Based upon the Ordnance Survey mapping with the permission of the Controller of Her Majesty's Stationary Office.
 © Crown Copyright. Unauthorised reproduction infringes Crown copyright and may lead to prosecution or civil proceedings.
 Torridge District Council. Licence No: 100022736

Scale:
1:1000



Manor car park, Holsworthy



Disclaimer. The data shown on this map should be considered as a pictorial representation of geographic features. The absolute accuracy, geometric fidelity and positional accuracy of features is not guaranteed. The Ordnance Survey are currently undergoing a Positional Accuracy Improvement Program, which upon completion will provide a greater degree of accuracy. For more information please contact the provider of this mapping.

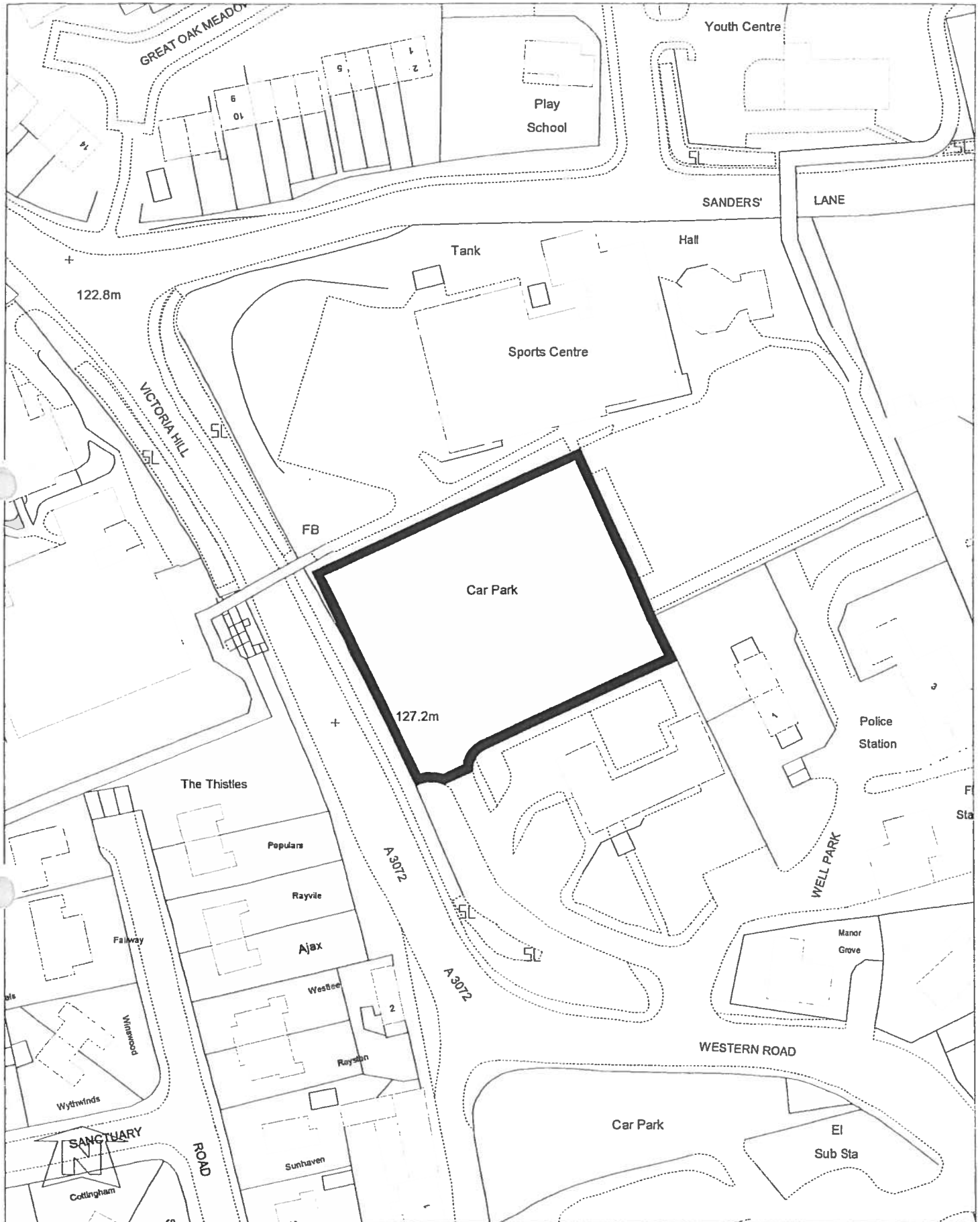


Based upon the Ordnance Survey mapping with the permission of the Controller of Her Majesty's Stationery Office.
 © Crown Copyright. Unauthorised reproduction infringes Crown copyright and may lead to prosecution or civil proceedings.
 Torridge District Council. Licence No: 100022736

Scale:
 1:1000



Well Park car park, Holsworthy



Disclaimer. The data shown on this map should be considered as a pictorial representation of geographic features. The absolute accuracy, geometric fidelity and positional accuracy of features is not guaranteed. The Ordnance Survey are currently undergoing a Positional Accuracy Improvement Program, which upon completion will provide a greater degree of accuracy. For more information please contact the provider of this mapping.

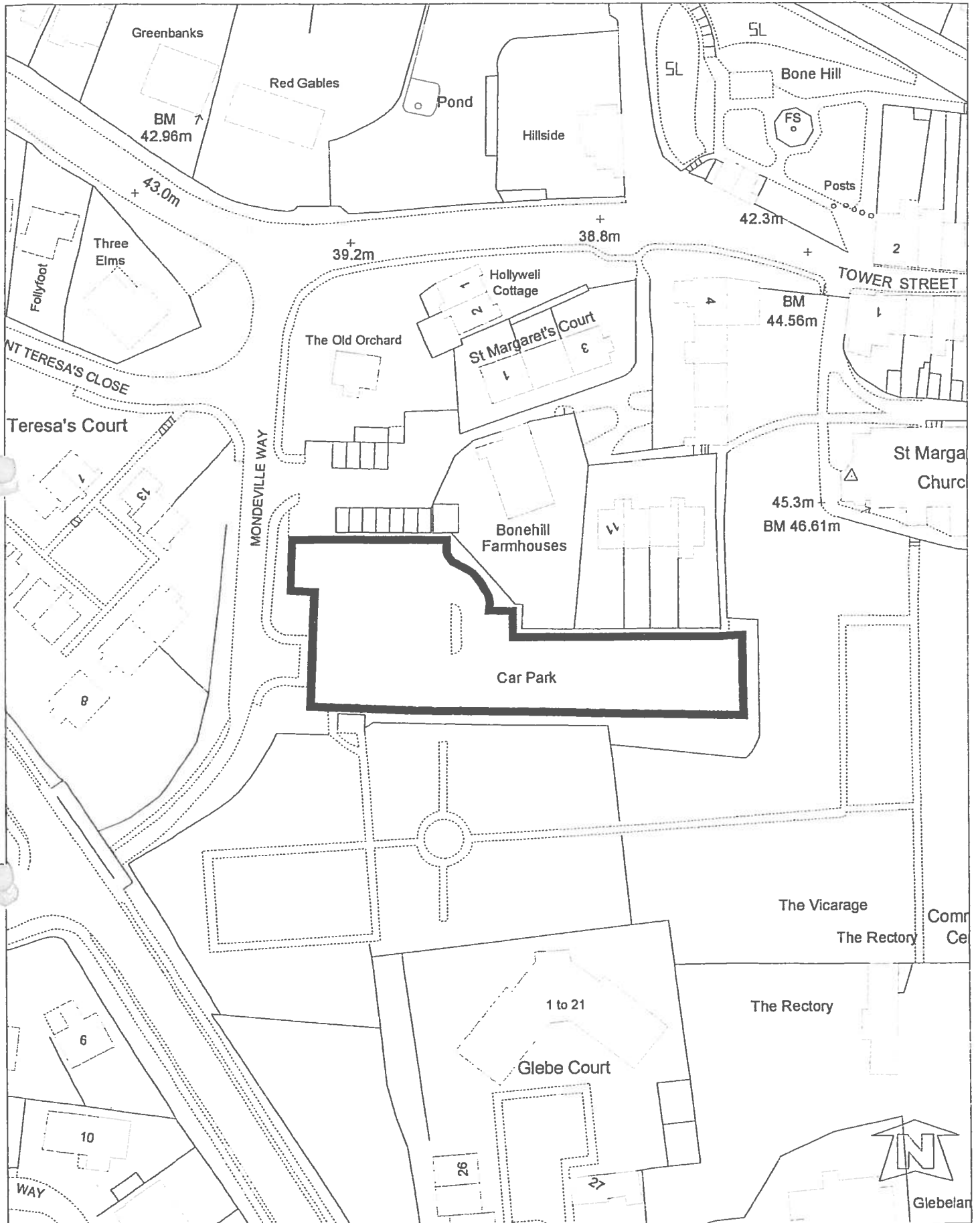


Based upon the Ordnance Survey mapping with the permission of the Controller of Her Majesty's Stationery Office.
 © Crown Copyright. Unauthorised reproduction infringes Crown copyright and may lead to prosecution or civil proceedings.
 Torridge District Council. Licence No: 100022736

Scale:
1:1000



Bonehill car park, Northam



Disclaimer. The data shown on this map should be considered as a pictorial representation of geographic features. The absolute accuracy, geometric fidelity and positional accuracy of features is not guaranteed. The Ordnance Survey are currently undergoing a Positional Accuracy Improvement Program, which upon completion will provide a greater degree of accuracy. For more information please contact the provider of this mapping.

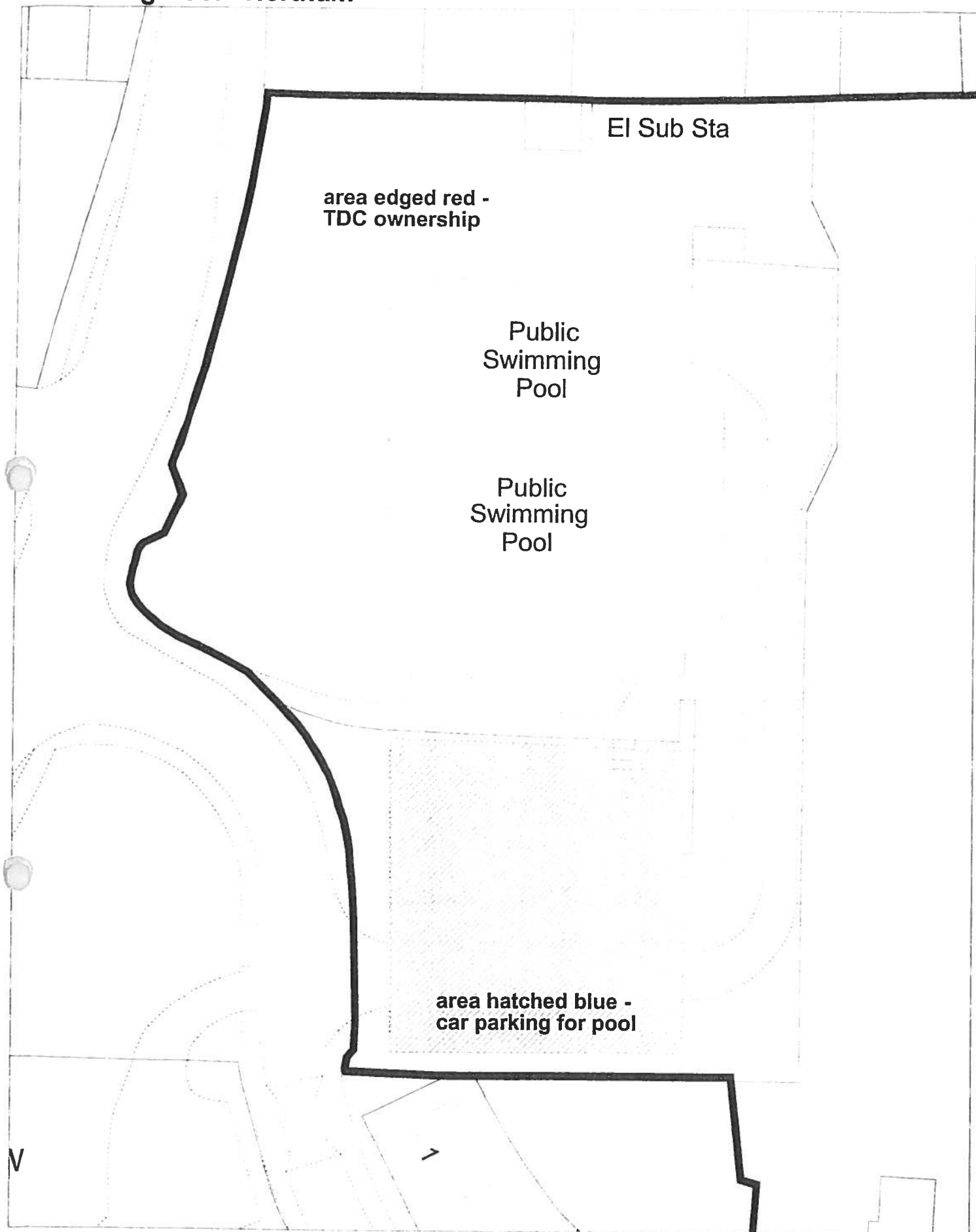


Based upon the Ordnance Survey mapping with the permission of the Controller of Her Majesty's Stationery Office.
© Crown Copyright. Unauthorised reproduction infringes Crown copyright and may lead to prosecution or civil proceedings.
Torridge District Council. Licence No: 100022736

Scale:
1:1000



Swimming Pool - Northam



Disclaimer. The data shown on this map should be considered as a pictorial representation of geographic features. The absolute accuracy, geometric fidelity and positional accuracy of features is not guaranteed. The Ordnance Survey are currently undergoing a Positional Accuracy Improvement Program, which upon completion will provide a greater degree of accuracy. For more information please contact the provider of this mapping.

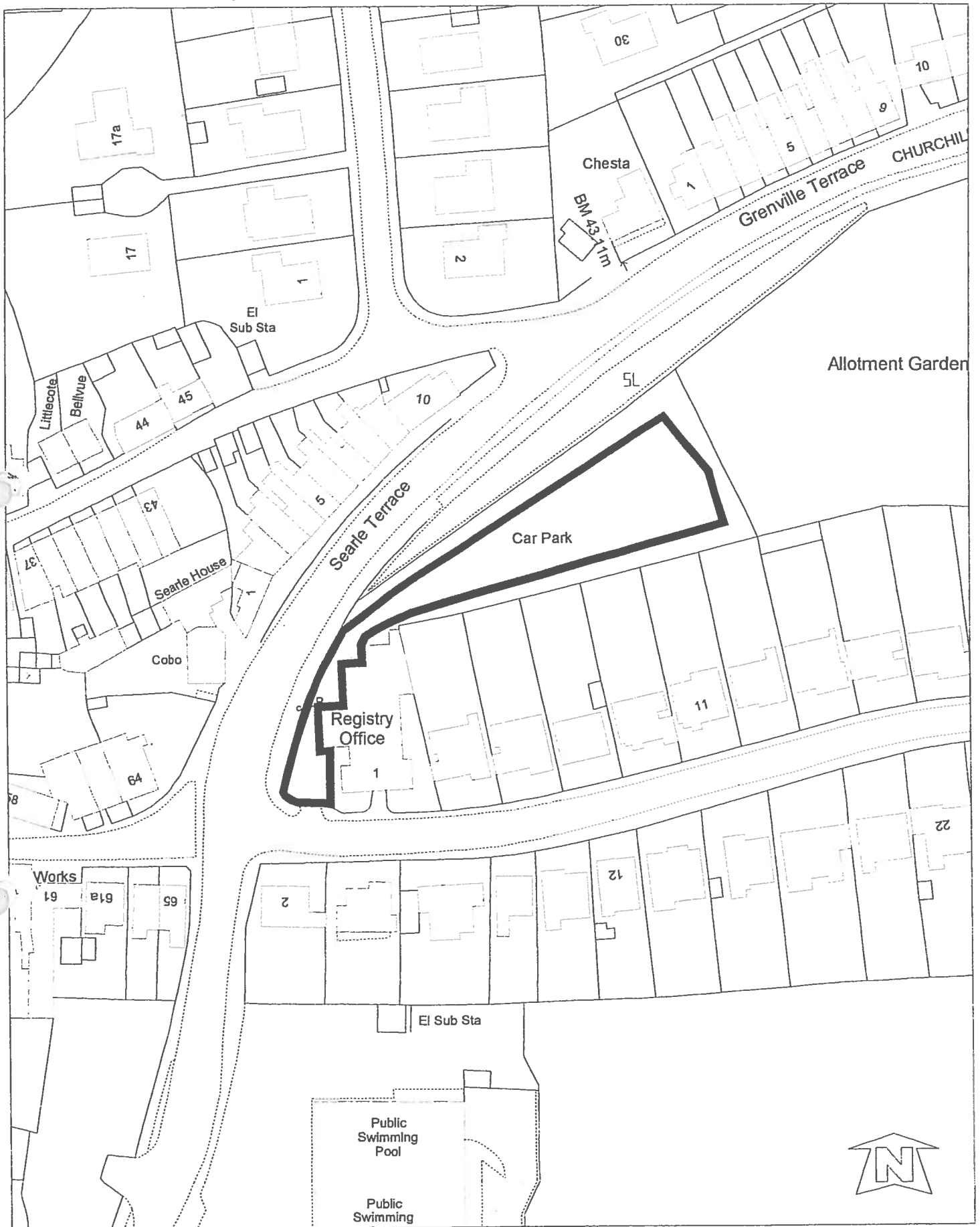


Based upon the Ordnance Survey mapping with the permission of the Controller of Her Majesty's Stationery Office.
© Crown Copyright. Unauthorised reproduction infringes Crown copyright and may lead to prosecution or civil proceedings.
Torridge District Council. Licence No: 100022736

Scale:
1:500



Windmill Lane car park, Northam



Disclaimer. The data shown on this map should be considered as a pictorial representation of geographic features. The absolute accuracy, geometric fidelity and positional accuracy of features is not guaranteed. The Ordnance Survey are currently undergoing a Positional Accuracy Improvement Program, which upon completion will provide a greater degree of accuracy. For more information please contact the provider of this mapping.



Based upon the Ordnance Survey mapping with the permission of the Controller of Her Majesty's Stationery Office.
 © Crown Copyright. Unauthorised reproduction infringes Crown copyright and may lead to prosecution or civil proceedings.
 Torridge District Council. Licence No: 100022736

Scale:
1:1000



Barley Grove car park, Torrington



Disclaimer. The data shown on this map should be considered as a pictorial representation of geographic features. The absolute accuracy, geometric fidelity and positional accuracy of features is not guaranteed. The Ordnance Survey are currently undergoing a Positional Accuracy Improvement Program, which upon completion will provide a greater degree of accuracy. For more information please contact the provider of this mapping.

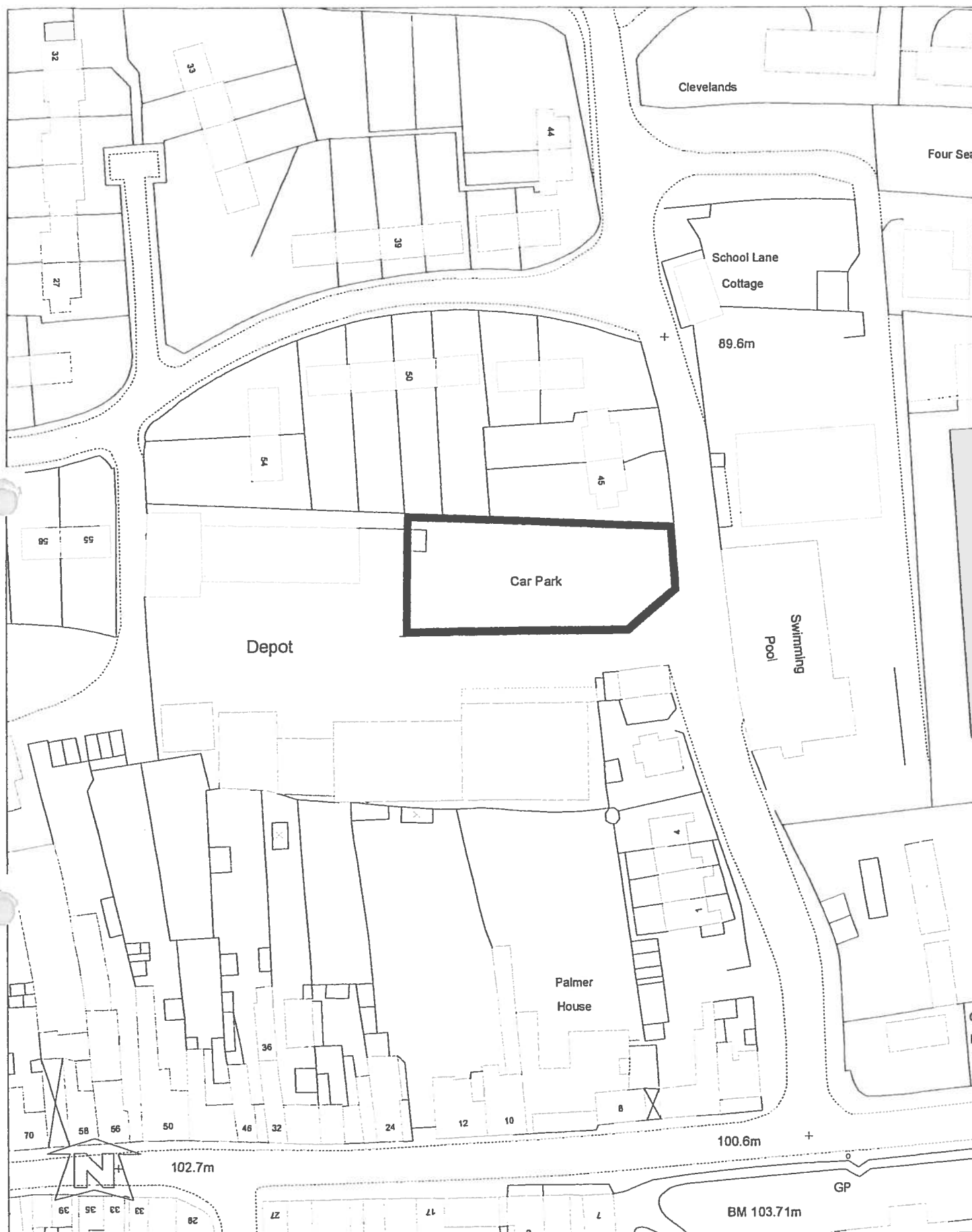


Based upon the Ordnance Survey mapping with the permission of the Controller of Her Majesty's Stationery Office.
 © Crown Copyright. Unauthorised reproduction infringes Crown copyright and may lead to prosecution or civil proceedings.
 Torrington District Council. Licence No: 100022736

Scale:
1:1000



School Lane car park, Torrington



Disclaimer. The data shown on this map should be considered as a pictorial representation of geographic features. The absolute accuracy, geometric fidelity and positional accuracy of features is not guaranteed. The Ordnance Survey are currently undergoing a Positional Accuracy Improvement Program, which upon completion will provide a greater degree of accuracy. For more information please contact the provider of this mapping.

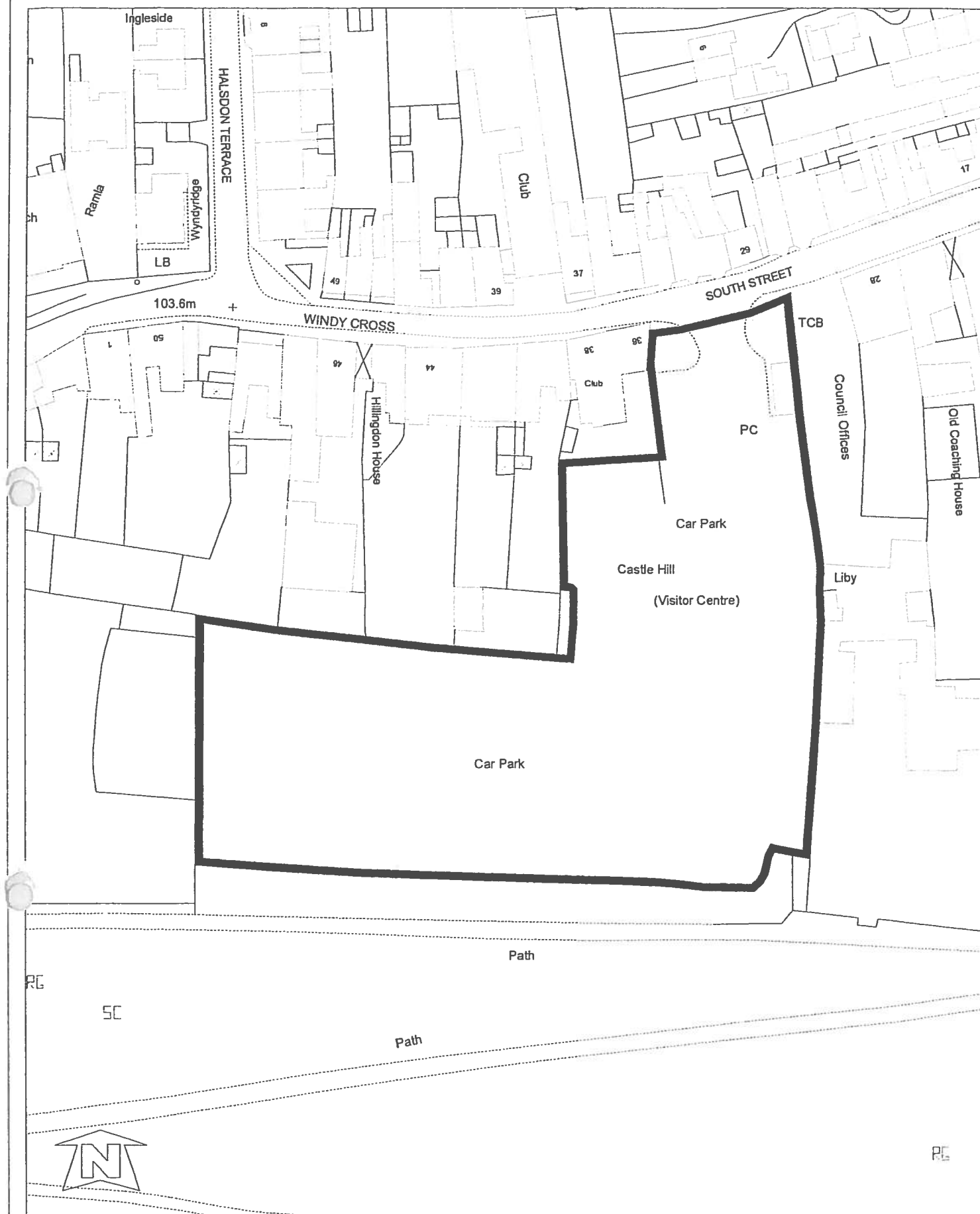


Based upon the Ordnance Survey mapping with the permission of the Controller of Her Majesty's Stationery Office.
 © Crown Copyright. Unauthorised reproduction infringes Crown copyright and may lead to prosecution or civil proceedings.
 Torrridge District Council. Licence No: 100022736

Scale:
 1:1000



South Street car park, Torrington



Disclaimer. The data shown on this map should be considered as a pictorial representation of geographic features. The absolute accuracy, geometric fidelity and positional accuracy of features is not guaranteed. The Ordnance Survey are currently undergoing a Positional Accuracy Improvement Program, which upon completion will provide a greater degree of accuracy. For more information please contact the provider of this mapping.

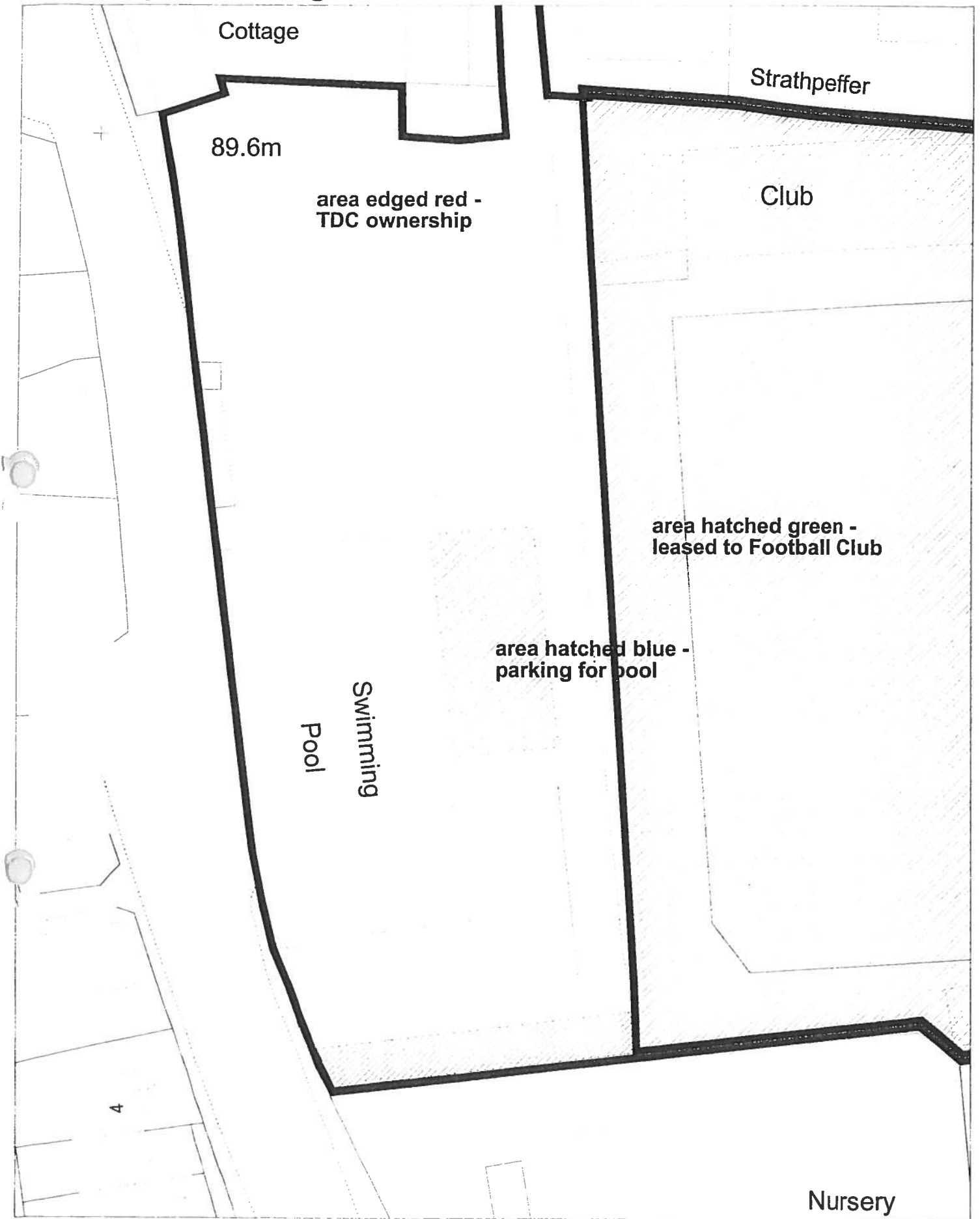


Based upon the Ordnance Survey mapping with the permission of the Controller of Her Majesty's Stationery Office.
© Crown Copyright. Unauthorised reproduction infringes Crown copyright and may lead to prosecution or civil proceedings.
Torrington District Council. Licence No: 100022736

Scale:
1:1000



Swimming Pool, Torrington



Disclaimer. The data shown on this map should be considered as a pictorial representation of geographic features. The absolute accuracy, geometric fidelity and positional accuracy of features is not guaranteed. The Ordnance Survey are currently undergoing a Positional Accuracy Improvement Program, which upon completion will provide a greater degree of accuracy. For more information please contact the provider of this mapping.

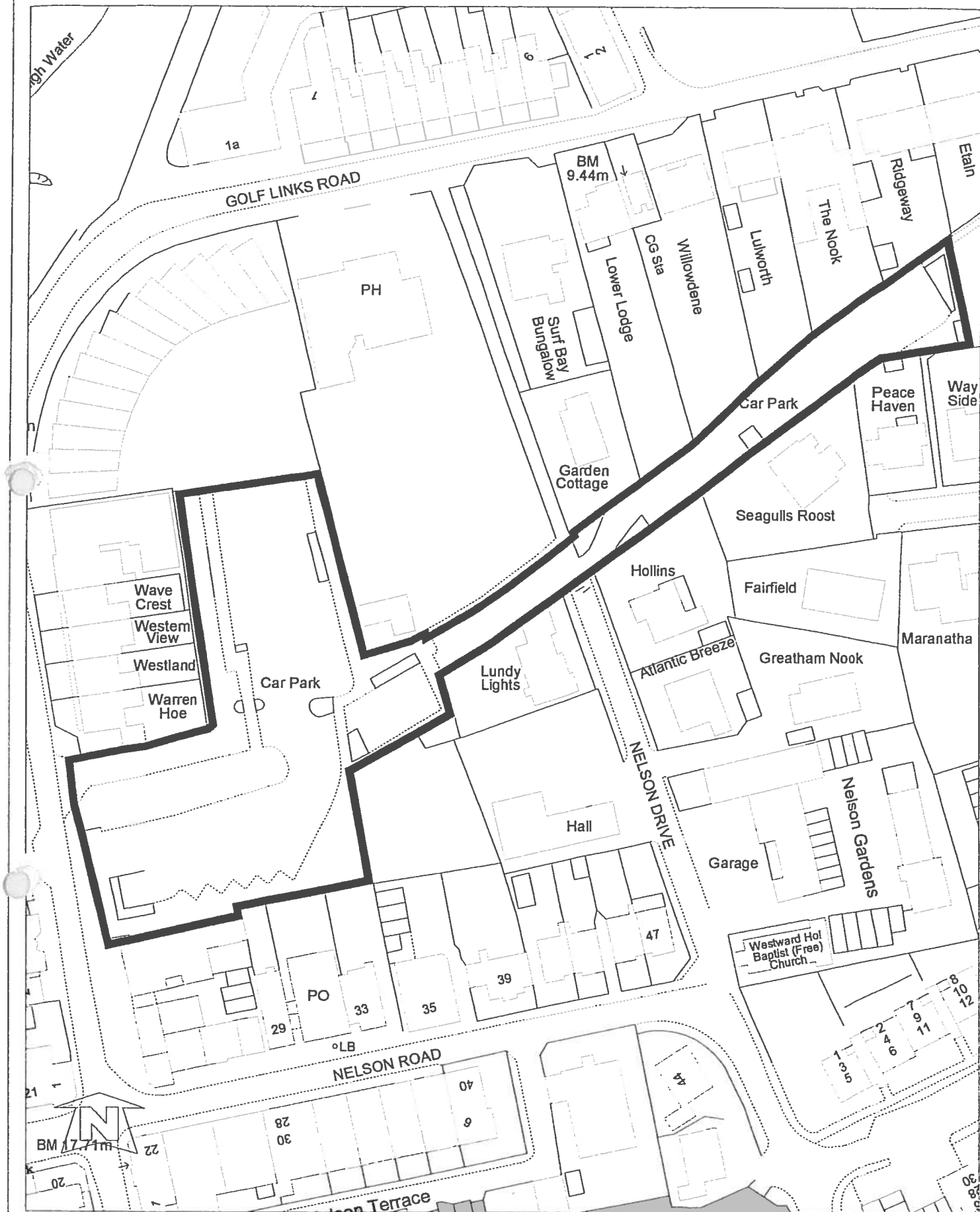


Based upon the Ordnance Survey mapping with the permission of the Controller of Her Majesty's Stationery Office.
© Crown Copyright. Unauthorised reproduction infringes Crown copyright and may lead to prosecution or civil proceedings.
Torrige District Council. Licence No: 100022736

Scale:
1:500



Central car park, Westward Ho!



Disclaimer. The data shown on this map should be considered as a pictorial representation of geographic features. The absolute accuracy, geometric fidelity and positional accuracy of features is not guaranteed. The Ordnance Survey are currently undergoing a Positional Accuracy Improvement Program, which upon completion will provide a greater degree of accuracy. For more information please contact the provider of this mapping.

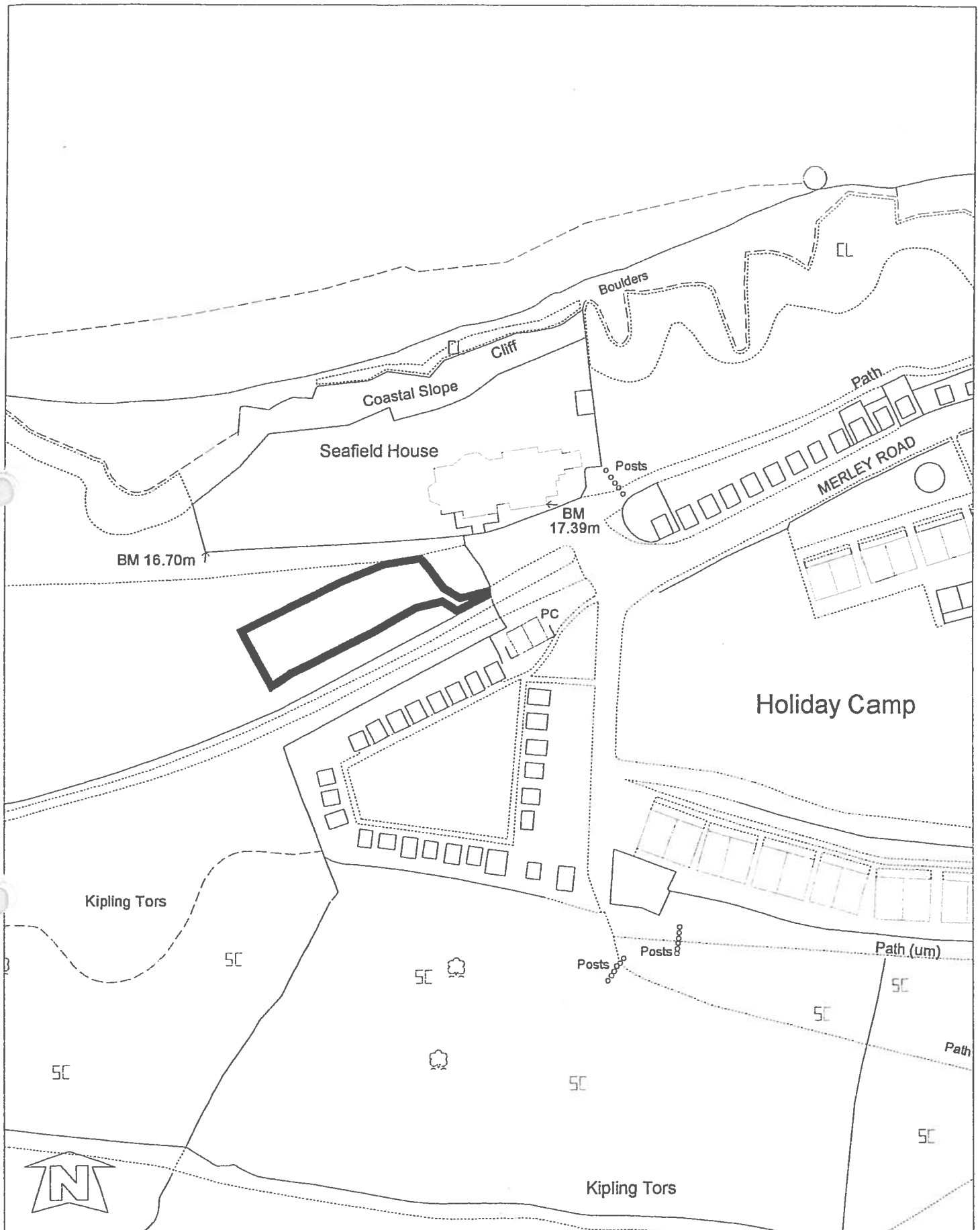


Based upon the Ordnance Survey mapping with the permission of the Controller of Her Majesty's Stationery Office.
 © Crown Copyright. Unauthorised reproduction infringes Crown copyright and may lead to prosecution or civil proceedings.
 Torridge District Council. Licence No: 100022736

Scale:
 1:1000



Seafield car park, Westward Ho!



Disclaimer. The data shown on this map should be considered as a pictorial representation of geographic features. The absolute accuracy, geometric fidelity and positional accuracy of features is not guaranteed. The Ordnance Survey are currently undergoing a Positional Accuracy Improvement Program, which upon completion will provide a greater degree of accuracy. For more information please contact the provider of this mapping.

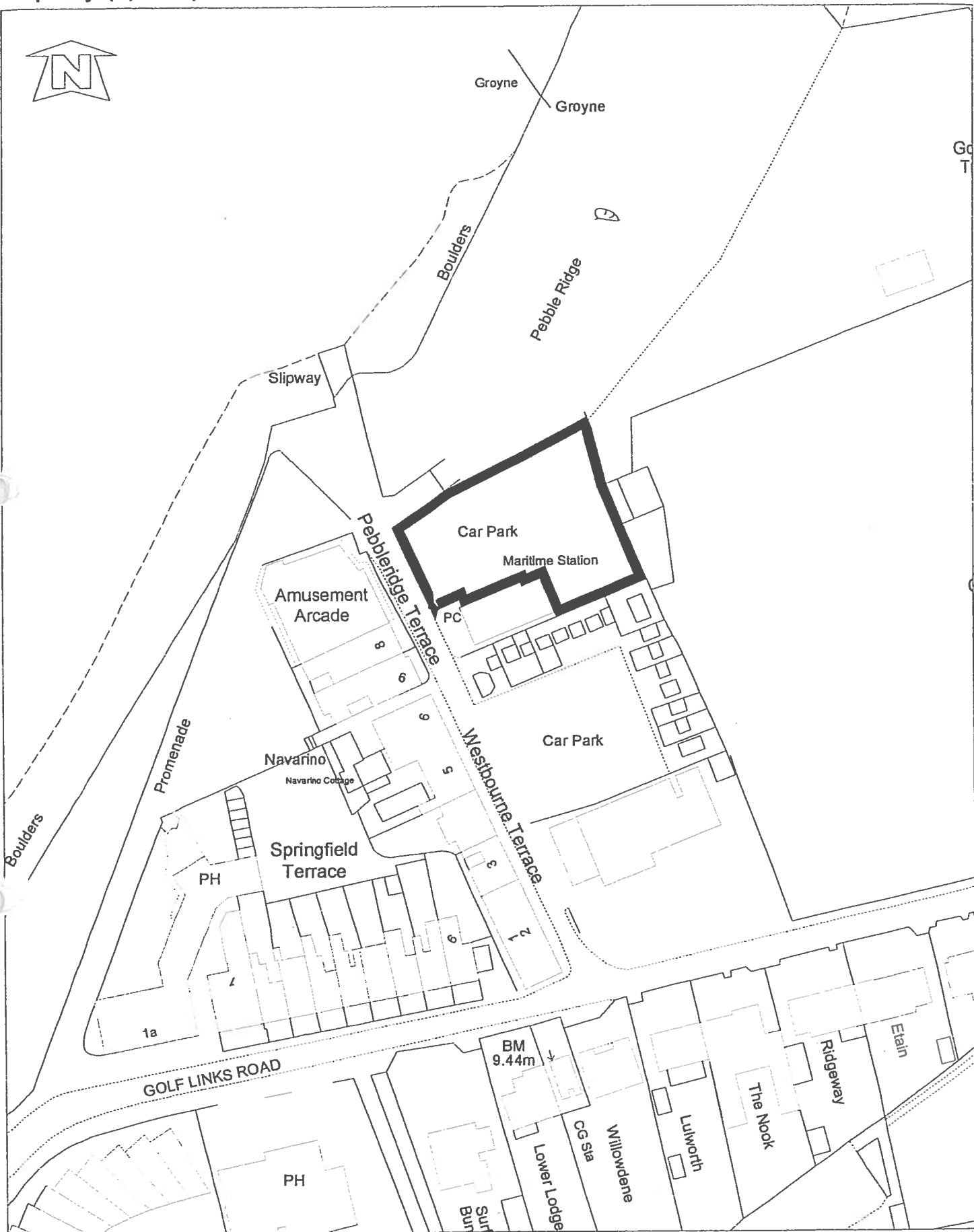


Based upon the Ordnance Survey mapping with the permission of the Controller of Her Majesty's Stationery Office.
 © Crown Copyright. Unauthorised reproduction infringes Crown copyright and may lead to prosecution or civil proceedings.
 Torridge District Council. Licence No: 100022736

Scale:
1:1000



Slipway (1) car park, Westward Ho!



Disclaimer. The data shown on this map should be considered as a pictorial representation of geographic features. The absolute accuracy, geometric fidelity and positional accuracy of features is not guaranteed. The Ordnance Survey are currently undergoing a Positional Accuracy Improvement Program, which upon completion will provide a greater degree of accuracy. For more information please contact the provider of this mapping.



Based upon the Ordnance Survey mapping with the permission of the Controller of Her Majesty's Stationery Office.
 © Crown Copyright. Unauthorised reproduction infringes Crown copyright and may lead to prosecution or civil proceedings.
 Torridge District Council. Licence No: 100022736

Scale:
1:1000

