


TM24



THE KENT COUNTY COUNCIL

(VARIOUS ROADS, EAST MALLING AND LARKFIELD)

(PROHIBITION OF WAITING) AMENDMENT ORDER 2000

ROAD TRAFFIC REGULATION ACT 1984


KENT COUNTY COUNCIL in exercise of its powers under Sections 1, 2, 4 and 124 of and Part IV the Road Traffic regulation Act 1984 and of all other enabling powers, and after consultation with the Chief Officer of Police in accordance with Part III of Schedule 9 of the said Act of 1984, hereby makes the following Order:-


1. The Kent County Council (Various Roads, East Malling and Larkfield)(Prohibition of Waiting and Restriction of Loading and Unloading) Order 1991, here after referred to as the "1991 Order", shall have effect as though:
 - (a) there were deleted from Part 1 of the First Schedule the words in paragraph 6 (c) and (d) and substituted the words in the Schedule hereto.
 - (b) there were added to Part 1 of the First Schedule details set out in the Schedule hereto.
2. The Interpretation Act 1978 shall apply for the interpretation of this Order as it applies for an Act of Parliament.
3. This Order shall come into operation on the Thirteenth day of March 2000 and may be cited as the Kent County Council (Various Roads East Malling and Larkfield)(Prohibition of Waiting) Amendment Order 2000.
4. GIVEN under the Seal of the Kent County Council this ^{9th}.....day of.....^{March} in the year two thousand.

THE COMMON SEAL of)
 THE KENT COUNTY COUNCIL)
 was hereunto affixed)
 in the presence of:)

[Handwritten Signature]

Authorised Signatory





SCHEDULE

Words to be substituted in First Schedule Part 1 of "1991 Order"

6 (c) on its south east side from a point in line with the northern boundary of N. 432 New Hythe Lane generally north eastwards to point 32 metres north east of its junction with Westmead; and

6 (d) on its north west side from a point 14 metres north east of its junction with Leybourne Way north eastwards to a point 32 metres north east of its junction with Westmead.

To be added to First Schedule, Part 1 of the "1991 Act".

6 (g) old section on both sides from its junction with Westmead eastwards for a distance of 9.5 metres

10. Westmead on both sides, from its junction with New Hythe Lane northwards for a distance of 68.5 metres.