

M 320(1025)

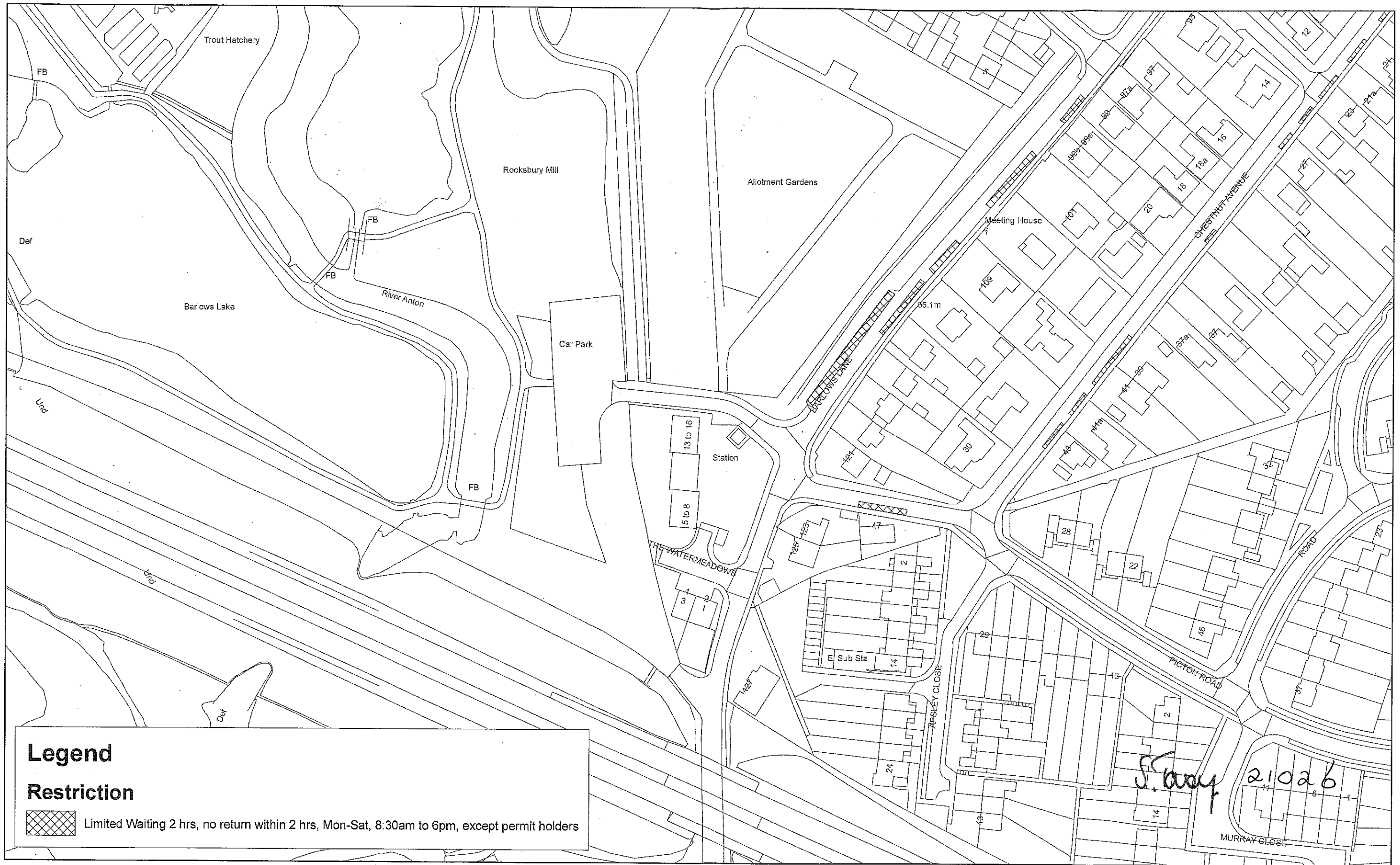
TRAFFIC REGULATION ORDER

DATED *29th February* 2012

**THE BOROUGH OF TEST VALLEY
(PARKING PLACES AND RESTRICTION OF WAITING)
(ANDOVER) VARIATION ORDER 2011**


S. Tovey, Borough Solicitor
Test Valley Borough Council
Beech Hurst, Weyhill Road
Andover, Hampshire SP10 3AJ

Ref: LJB 13/3/2/3/16(52)



Legend

Restriction

 Limited Waiting 2 hrs, no return within 2 hrs, Mon-Sat, 8:30am to 6pm, except permit holders



Anton Area Parking Restrictions

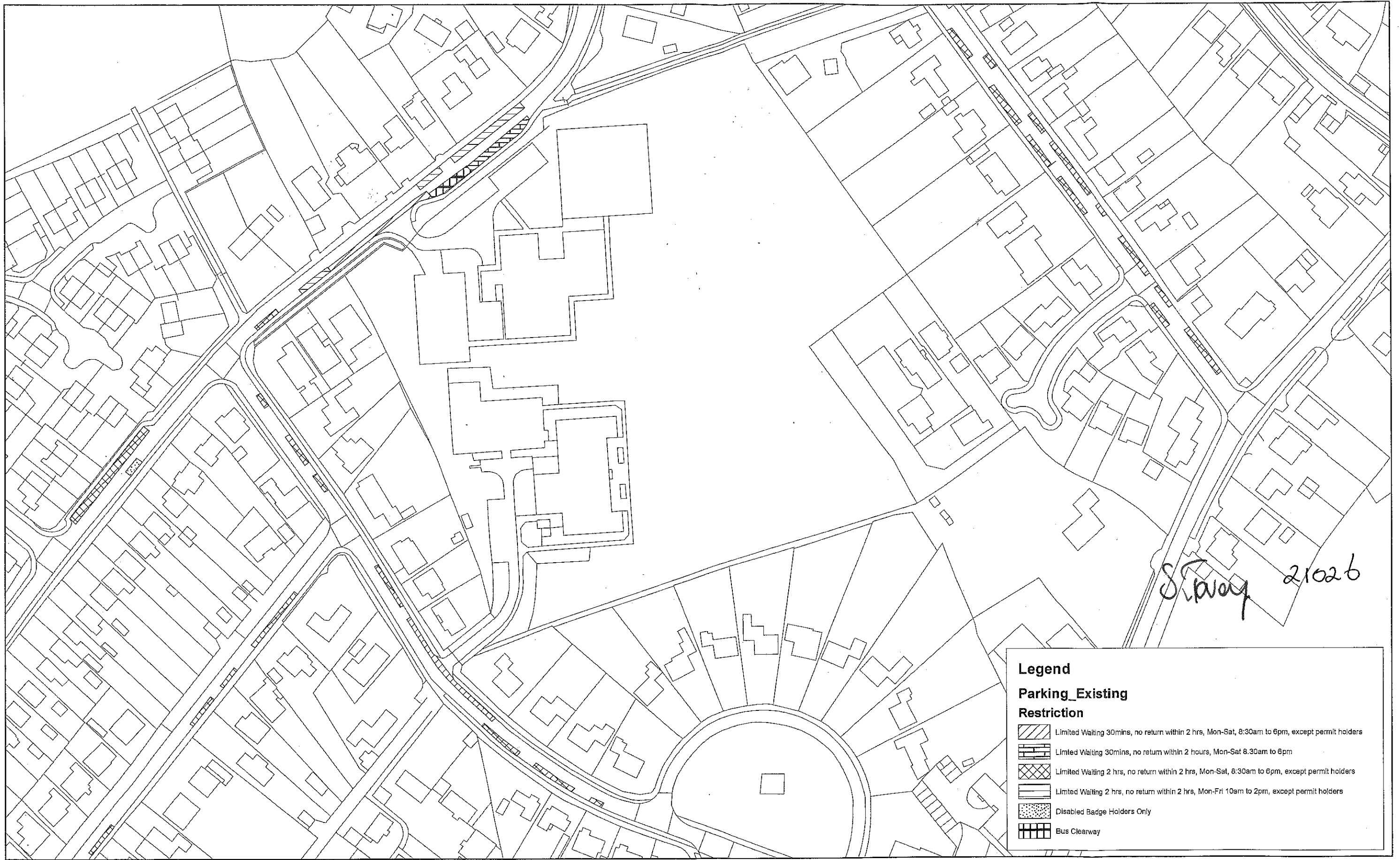
Map No:
S/34/2/18/AD 52

Revision:
1

Date:
Nov, 09 2011







Scale:
1:1250

This map is reproduced from Ordnance Survey Material with the Permission of Ordnance Survey on behalf of the controller of her majesty's stationery office © Crown Copyright. Unauthorised reproduction infringes Crown Copyright and may lead to prosecution or civil proceedings. Test Valley Borough Council Licence No. 100024295 2011.



Legend

Parking_Existing Restriction

-  Limited Waiting 30mins, no return within 2 hrs, Mon-Sat, 8:30am to 6pm, except permit holders
-  Limited Waiting 30mins, no return within 2 hours, Mon-Sat 8.30am to 6pm
-  Limited Waiting 2 hrs, no return within 2 hrs, Mon-Sat, 8:30am to 6pm, except permit holders
-  Limited Waiting 2 hrs, no return within 2 hrs, Mon-Fri 10am to 2pm, except permit holders
-  Disabled Badge Holders Only
-  Bus Clearway



Anton Area Parking Restrictions

Map No:
S/34/2/18/AE 51

Revision:
1


Date:
Nov, 09 2011

Scale:
1:1250

This map is reproduced from Ordnance Survey Material with the Permission of Ordnance Survey on behalf of the controller of her majesty's stationery office © Crown Copyright. Unauthorised reproduction infringes Crown Copyright and may lead to prosecution or civil proceedings. Test Valley Borough Council Licence No. 100024295 2011.

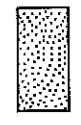


Legend

 Monday-Saturday 09:00am - 18:00pm Permit Holders Only



Legend



Limited Waiting 2hrs, no return 2hrs, Mon-Fri 10am-3pm, except permit holders


Junction Road (part)

Drawing ref: T/20/37/X/1 - Rev 1

Scale 1:500


Nov 2011

This map is reproduced from Ordnance Survey Material with the Permission of Ordnance Survey on behalf of the controller of her majesty's stationery office © Crown Copyright. Unauthorised reproduction infringes Crown Copyright and may lead to prosecution or civil proceedings. Test Valley Borough Council Licence No. 100024295 2011.





Legend

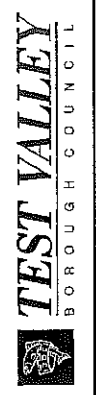
 Monday - Saturday 09:00am - 18:00 Permit Holders Only

Bishops Way Drawing ref: T/20/3/7/X/4 - Rev 1

This map is reproduced from Ordnance Survey Material with the Permission of Ordnance Survey on behalf of the controller of her majesty's stationery office © Crown Copyright. Unauthorised reproduction infringes Crown Copyright and may lead to prosecution or civil proceedings. Test Valley Borough Council Licence No. 100024295 2011.

Scale 1:500

Nov 2011



THE BOROUGH COUNCIL OF TEST VALLEY

ROAD TRAFFIC REGULATION ACT 1984

THE BOROUGH OF TEST VALLEY (PARKING PLACES AND RESTRICTION OF WAITING) (ANDOVER) VARIATION ORDER 2012

The Borough Council of Test Valley as agent for Hampshire County Council (being the Traffic Authority) in exercise of its powers under Sections 1, 2, 3 and 4 of the Road Traffic Regulation Act 1984 ("the Act"), Part IV of Schedule 9 to the Act, and of all other enabling powers, and after consultation with the Chief Officer of Police in accordance with Part III of Schedule 9 to the Act, hereby makes the following order:-

I. VARIATION OF ORDERS

1. In this order
 - a) "the 2003 Order" means The Hampshire (Various Roads, Andover) (Parking Places and Restriction of Waiting) Order 2003,
 - b) "the 2009 Station Zone Order" means The Borough of Test Valley (Station Zone, Andover) (Parking Places and Restriction of Waiting and Stopping) (Controlled Zone) Order 2009, and
 - c) "the 2008 Order" means The Borough of Test Valley (Anton Area, Andover) (Parking Places and Restriction of Waiting) (Controlled Zone) Order 2008
 - d) "the 2009 Order" means The Borough of Test Valley (Various Roads, Andover) (Parking Places and Restriction of Waiting) (Station Area) Order 2009)
2. The 2003 Order shall have effect as though the lengths of Colebrook Way Andover with no waiting as set out in Schedule 1a hereto were deleted therein and the lengths of Colebrook way with no waiting at any time as set out in Schedule 1b hereto were included therein.
3. The 2008 Order shall have effect as though the drawing numbers referred to as set out in Column 2 of Schedule 2a hereto were deleted and the drawing numbers as set out in Column 2 of Schedule 2b hereto were included therein.
4. The 2009 Order shall have effect as though the drawing numbers referred to as set out in Column 2 of Schedule 3a hereto were deleted and the drawing numbers as set out in Column 2 of Schedule 3b hereto were included therein.
5. The 2009 Order shall have effect as though the lengths of roads with no waiting as set out in Schedule 4a hereto were deleted and the lengths of roads with no waiting as set out in Schedule 4b hereto were included therein.

6. The 2009 Station Zone Order shall have effect as though the drawing numbers referred to as set out in Column 2 of Schedule 5a hereto were deleted and the drawing numbers as set out in Column 2 of Schedule 5b hereto were included therein.
7. The 2009 Station Zone Order shall have effect as though the parking places as set out in Schedule 6 hereto were deleted therein and the parking places as set out in Schedule 7 hereto were included therein.
8. The 2009 Station Zone Order shall have effect as though the lengths of roads with no waiting at any time as set out in Schedule 8a hereto were deleted and the lengths of roads with no waiting at any time as set out in Schedule 8b hereto were included therein.
9. The 2009 Station Zone Order shall have effect as though the lengths of roads with no waiting as set out in Schedule 9a hereto were deleted and the lengths of roads with no waiting as set out in Schedule 9b hereto were included therein.

II. NEW RESTRICTION OF WAITING

10. Save as provided in articles 11 and 12 of this order, no person shall, except upon the direction or with the permission of a police constable in uniform or civil enforcement officer, cause or permit any vehicle to wait:-
 - (i) at any time on the sides of road specified in schedule 10 to this order;
 - (ii) between the hours of 10.00am and 3.00pm from Monday to Saturday (both days inclusive) on the sides of road specified in schedule 11 to this order.
11. Nothing in article 10 of this order shall render it unlawful to cause or permit any vehicle to wait on any of the sides of road referred to in that article for so long as may be necessary:-
 - a. to enable a person to board or alight from the vehicle;
 - b. to enable goods to be loaded onto or unloaded from the vehicle;
 - c. to enable the vehicle, if it cannot conveniently be used for such purpose in any other road, to be used in connection with the following operations namely:-
 - i. the removal of any obstruction to traffic;

- ii. the maintenance, improvement or reconstruction of the said sides of road;
 - iii. the laying, erection, alteration or repair in, or in land adjacent to, the said sides of road, of any sewer or of any main, pipe or apparatus for the supply of gas, water or electricity or telecommunications;
- d. to enable the vehicle, if it cannot conveniently be used for such purpose in any other road, to be used in the service of a local authority or a water authority in pursuance of statutory powers or duties;
 - e. to enable the vehicle to be used in the service of the Post Office for the purpose of delivering or collecting postal packets as defined in the Postal Services Act 2000;
 - f. to enable the vehicle to take in petrol, oil, water or air from any garage situated on or adjacent to the said sides of road;
 - g. to enable the vehicle to wait at or near to any premises situated on or adjacent to the said sides of road for so long as is reasonably necessary in connection with any wedding or funeral; or
 - h. to enable the vehicle to be used for fire and rescue service, ambulance or police purposes.
12. Nothing in article 32 of this order shall render it unlawful to cause or permit a disabled person's vehicle which displays in the relevant position a disabled person's badge and a parking disc (on which the driver or other person in charge of the vehicle has marked the time at which the period of waiting began) to wait on any of the sides of road referred to for a period not exceeding three hours (not being a period separated by an interval of less than one hour from a previous period of waiting by the same vehicle on the same side of road on the same day).
13. This Order shall come into operation on the 4th April 2012 and may be cited as "The Borough of Test Valley (Parking Places and Restriction of Waiting) (Andover) Variation Order 2012".

GIVEN this 29th day of February 2012

SCHEDULE 1a
Delete from the 2003 Order

Sides of Road at Andover in the Borough of Test Valley
No waiting 9.00 am to 6.00 pm, Monday to Saturday (except public holidays)

Road	Side	Length
Colebrook Way	East	Between its junction with Weyhill Road and a point 58.5 metres south thereof
	West	Between a point 133 metres south of its junction with Weyhill Road and a point 29 metres south of that point

Sides of Road at Andover in the Borough of Test Valley
No waiting at any time

Road	Side	Length
Colebrook Way	Both	Between its junction with Weyhill Road and a point 54 metres south thereof as measured along the centre line of the road
	East	Between a point 54 metres south of its junction with Weyhill Road and the southern end of the road, a distance of 129 metres as measured along the centre line of the road
	West	Between a point 98 metres south of its junction with Weyhill Road and the southern end of the road, a distance of 85 metres as measured along the centre line of the road

SCHEDULE 1b
Insert into 2003 Order

Sides of Road at Andover in the Borough of Test Valley
No waiting at any time

Road	Side	Length
Colebrook Way	East	From its junction with Weyhill Road to a point 178 metres south thereof
	West	From its junction with Weyhill Road to a point 56 metres south thereof
	West	From a point 102 metres south of its junction with Weyhill Road to a point 78 metres south thereof

SCHEDULE 2a
Delete from the 2008 Order

Schedule 1 Part 2	Column 2
Roads at Andover in the Borough of Test Valley	Drawing nos. of plans attached to this Order
Chestnut Avenue	S/34/2/18/AD52
	S/34/2/18/AE51

SCHEDULE 2b
Insert into the 2008 Order

Schedule 1 Part 2	Column 2
Roads at Andover in the Borough of Test Valley	Drawing nos. of plans attached to this Order
Chestnut Avenue	S/34/2/18/AD52 (Revision 1)
	S/34/2/18/AE51 (Revision 1)

SCHEDULE 3a
Delete from the 2009 Order

Schedule 1 Part 1	Column 2
Roads at Andover in the Borough of Test Valley	Drawing nos. of plans attached to this Order
Junction Road	T/20/3/7/Y/5 (Revision 1)

SCHEDULE 3b
Insert into 2009 Order

Schedule 1 Part 1	Column 2
Roads at Andover in the Borough of Test Valley	Drawing nos. of plans attached to this Order
Junction Road	T/20/3/7/Y/5 (Revision 2)

SCHEDULE 4a
Delete from the 2009 Order

Sides of Road at Andover in the Borough of Test Valley
No waiting at any time

Road	Side	Length
Jensen Gardens	West	From its junction with Weyhill Road to a point 20 metres south of that junction
	East	From its junction with Weyhill Road to a point 15 metres south of that junction

SCHEDULE 4b
Insert into the 2009 Order

Sides of Road at Andover in the Borough of Test Valley
No waiting at any time

Road	Side	Length
Jensen Gardens	West	From its junction with Weyhill Road to a point 25 metres south thereof
	West	From a point 30 metres south of its junction with Weyhill Road to a point 13 metres south of Kellys Walk
	East	From its junction with Weyhill Road to a point 57 metres south thereof

SCHEDULE 5a
Delete from the 2009 Station Zone Order

Schedule 1 Part 2	Column 2
Roads at Andover in the Borough of Test Valley	Drawing nos. of plans attached to this Order
Zone X	
Junction Road South	T/20/3/7/X/1
Bishops Way	T/20/3/7/X/4

SCHEDULE 5b
Insert into the 2009 Station Zone Order

Schedule 1 Part 2	Column 2
Roads at Andover in the Borough of Test Valley	Drawing nos. of plans attached to this Order
Zone X	
Junction Road South	T/20/3/7/X/1 (Revision 1)
Bishops Way	T/20/3/7/X/4 (Revision 1)

SCHEDULE 6
Delete from the 2009 Station Zone Order

Schedule 1 Part 4		
Parking Places, Mondays to Fridays, 10.00 am to 3.00 pm, 2hours, (return prohibited within 2 hours)		
Road	Side	Extent
Bishops Way	North	From a point 90m east of its junction with Cross Lane to a point 317m west of its junction with Junction Road
Bishops Way	North	From a point 148m east of its junction with Cross Lane to a point 256m west of its junction with Junction Road
Bishops Way	North	From a point 233m east of its junction with Cross Lane to a point 171m west of its junction with Junction Road
Bishops Way	South	From a point 63m east of its junction with Cross Lane to a point 279m west of its junction with Warner Court
Bishops Way	South	From a point 195m east of its junction with Cross Lane to a point 160m west of its junction with Warner Court
Bishops Way	South	From a point 204m east of its junction with Cross Lane to a point 150m west of its junction with Warner Court
Bishops Way	South	From a point 216m east of its junction with Cross Lane to a point 138m west of its junction with Warner Court
Bishops Way	South	From a point 284m east of its junction with Cross Lane to a point 69m west of its junction with Warner Court
Bishops Way	South	From a point 295m east of its junction with Cross Lane to a point 58m west of its junction with Warner Court

SCHEDULE 7
Insert into the 2009 Station Zone Order

Schedule 1, Part 8		
Parking Places, Monday to Saturday, 9.00 am to 6.00 pm, permit holders only		
Road	Side	Extent
Bishops Way	North	From a point 260m east of its junction with Cross Lane to a point 125 m west of its junction with Junction Road

SCHEDULE 8a
Delete from the 2009 Station Zone Order

Schedule 2		
No Waiting at any time		
Road	Side	Extent
Junction Road	West	From a point 31m south of its junction with Bishops Way to a point 19m north of that junction

SCHEDULE 8b
Insert into the 2009 Station Zone Order

Schedule 2		
No Waiting at any time		
Road	Side	Extent
Junction Road	West	From a point 31m south of its junction with Bishops Way to a point 48m north of that junction
Junction Road	East	From a point coincident with the northern boundary of 90 Junction Road to a point 22m north of this point

SCHEDULE 9a
Delete from the 2009 Station Zone Order

Schedule 3		
No Waiting, Monday to Friday, 10.00 am to 3.00 pm		
Road	Side	Extent
Bishops Way	Both	From its junction with Cross Lane to its junction with Junction Road excluding the parking places shown on plan nos. T/20/3/7/X/4, lengths specified in Schedule 2 and parking places specified in Schedule 1 Part 4
Junction Road	Both	From its junction with Bishops Way to its junction with Western Road excluding the parking places shown on plan nos. T/20/3/7/X/1, T/20/3/7/X/2 (Revision 1) T/20/3/7/X/3 (Revision 2) and lengths specified in Schedule 2 and parking places specified in Schedule 1 Part 3 and Part 6

SCHEDULE 9b
Insert into the 2009 Station Zone Order

Schedule 3		
No Waiting, Monday to Friday, 10.00 am to 3.00 pm		
Road	Side	Extent
Bishops Way	Both	From its junction with Cross Lane to its junction with Junction Road excluding the parking places shown on plan nos. T/20/3/7/X/4(Revision 1) lengths specified in Schedule 2 and parking places specified in Schedule 1 Part 4
Junction Road	Both	From its junction with Bishops Way to its junction with Western Road excluding the parking places shown on plan nos. T/20/3/7/X/1(Revision 1), T/20/3/7/X/2 T/20/3/7/X/3 (Revision 1) and lengths specified in Schedule 2 and parking places specified in Schedule 1 Part 6

SCHEDULE 10

New No Waiting At Any Time Restrictions		
Road In Andover	Side	Length of Road
Artists Way	South and then East side	From its junction with Folly roundabout to a point 54m south of its junction with Cusden Drive
Artists Way	North	From its junction with Folly roundabout to a point 10m east of its junction with Constable Court
Artists Way	North	From a point 60m east of its junction with Constable Court to a point 54m south of its junction with Cusden Drive
Constable Court	West	For a distance of 20m from its junction with Artists Way
Constable Court	East	For a distance of 20m from its junction with Artists Way
Hepworth Close	Both	For a distance of 43m from its its junction with Artists Way
Hepworth Close Eastern Spur Road	South	For a distance of 6m from its junction with Hepworth Close
Moore Close	Both	For a distance of 12m from its junction with Artists Way
North Way at eastern entrance to Plot 28, Walworth Business Park	South	From a point 10m west of the western entrance to Plot 28 to a point 20m east thereof
North Way at western entrance to Plot 28, Walworth Business Park	South	From a point 10m west of the eastern entrance to Plot 28 to a point 20m east thereof
Homes Court	Both	For a distance of 5m from its junction with Jenson Gardens
Kellys Walk	Both	From its junction with Jenson Gardens to a point 5m east thereof
Kings Chase	West	From its junction with Colebrook Way to a point 78m south thereof.
Kings Chase	East	From its junction with Colebrook Way to a point 65m south thereof.
Kings Chase Eastern Spur Road	North	For a distance of 15m from its junction with Kings Chase
Kings Chase Eastern Spur Road	South	For a distance of 15m from its junction with Kings Chase


SCHEDULE 11

New No Waiting 10:00-15:00 Restrictions		
Road In Andover	Side	Length of Road
Artists Way	North	From a point 10m east of its junction with Constable Court to a point 50m east thereof
Constable Court	West	From a point 20m north of its junction with Artists Way to a point 55m north and west thereof
Constable Court	East	From a point 20m north of its junction with Artists Way to a point 30m north thereof.
Moore Court	Both	From a point 12m west of its junction with Artists Way to a point 44m west thereof
Moore Court Spur Road	Both	For a distance of 6m from its junction with Moore Court

THE COMMON SEAL of THE BOROUGH
COUNCIL of TEST VALLEY was hereunto
affixed in the presence of:-

)
)
)


Authorised Officer Signatory



21026

