

**THE BOROUGH COUNCIL OF TEST VALLEY  
ROAD TRAFFIC REGULATION ACT 1984**

**THE BOROUGH OF TEST VALLEY (VARIOUS ROADS, ANDOVER)  
(PROHIBITION AND RESTRICTION OF WAITING AND PARKING  
PLACES) (VARIATION) ORDER 2006**

The Borough Council of Test Valley as agent for Hampshire County Council (being the Traffic Authority) in exercise of its powers under Sections 1, 2 and 3 of the Road Traffic Regulation Act 1984 ("the Act"), Part IV of Schedule 9 to the Act, and of all other enabling powers, and after consultation with the Chief Officer of Police in accordance with Part III of Schedule 9 to the Act, hereby makes the following order:-

1. In this order "The 2005 TVBC Various Roads order" means The Borough of Test Valley (Various Roads Andover) (Prohibition and Restriction of Waiting and Parking Places) Order 2005.
2. The 2005 TVBC Various Roads order shall have effect as though the lengths of road listed in Schedule 1 hereto were deleted there from and the lengths of road listed in Schedule 2 hereto were inserted therein.
3. This order shall come into operation on the 27 October 2006 and may be cited as "The Borough of Test Valley (Various Roads Andover) (Prohibition and Restriction of Waiting and Parking Places) (Variation) Order 2006".

GIVEN this 4<sup>th</sup> day of October 2006

**SCHEDULE 1**

<b>Delete the following road name, side and extent from schedule 1:</b>		
<b>Road Name</b>	<b>Side</b>	<b>Extent</b>
Belle Vue Road	Both	From a point at its junction with Belmont Road to a point 10 metres south
Colvin Close	Both	From a point at its junction with Leigh Road to a point 15 metres west
Love Lane	Both	From a point at its junction with Wolversdene Road to a point 10 metres west
Love Lane	North	From a point 65 metres east of its junction with Heath Vale to a point 118 metres west of its junction with Wolversdene Road
South View Gardens	Both	From a point at its junction with Love Lane to a point 10 metres southeast
Wolversdene Road	East	From a point 22 metres north of a line coincident with the southern property boundary of 7 Wolversdene Road to a point 82 metres north of its junction with Micheldever Road
Wolversdene Road	Both	From a point 15 metres north of its junction with Love Lane to a point 10 metres west of its junction with Leigh Road
Wolvesrdene Road	West	From a point at its junction with C23 London Road to a point 15 metres north of its junction with Love Lane

Delete the following road name, side and extent from schedule 3:		
Road Name	Side	Extent
Wolversdene Road	East	From a point 12 metres north of a line co-incident with the southern property boundary of 7 Wolversdene Road to a point 98 metres south of its junction with Micheldever Road

## SCHEDULE 2

Add the following road name, side and extent to schedule 1:		
Road Name	Side	Extent
Belle Vue Road	Both	From a point at its junction with Belmont Road to a point 13 metres south
Colvin Close	Both	From a point at its junction with Leigh Road to a point 16 metres west
South View Gardens	Both	From a point at its junction with Love Lane to a point 30 metres southeast
Love Lane	North	From a point at its junction with Wolversdene Road to a point 33 metres west
Love Lane	North	From a point 65 metres east of its junction with Heath Vale to a point 99 metres west of its junction with Wolversdene Road
Love Lane	North	From a point 130 metres east of its junction with Heath Vale to a point 46 metres west of its junction with Wolversdene Road
Love Lane	South	From a point 75 metres east of its junction with South View Gardens to its junction with Wolversdene Road
Wolversdene Road	Both	From a point 82 metres south of its junction with Micheldever Road to a point 10 metres east of its junction with Leigh Road
Wolversdene Road	West	From a point at its junction with C23 London Road to a point 44 metres north of its junction with Love Lane

Add the following road name, side and extent to schedule 3:		
Road Name	Side	Extent
Love Lane	North	From a point 33 metres west of its junction with Wolversdene Road to a point 172 metres east of its junction with Heath Vale
Love Lane	North	From a point 88 metres west of its junction with Wolversdene Road to a point 119 metres east of its junction with Heath Vale


THE COMMON SEAL of THE BOROUGH )  
 COUNCIL of TEST VALLEY was hereunto )  
 Affixed in the presence of:- )

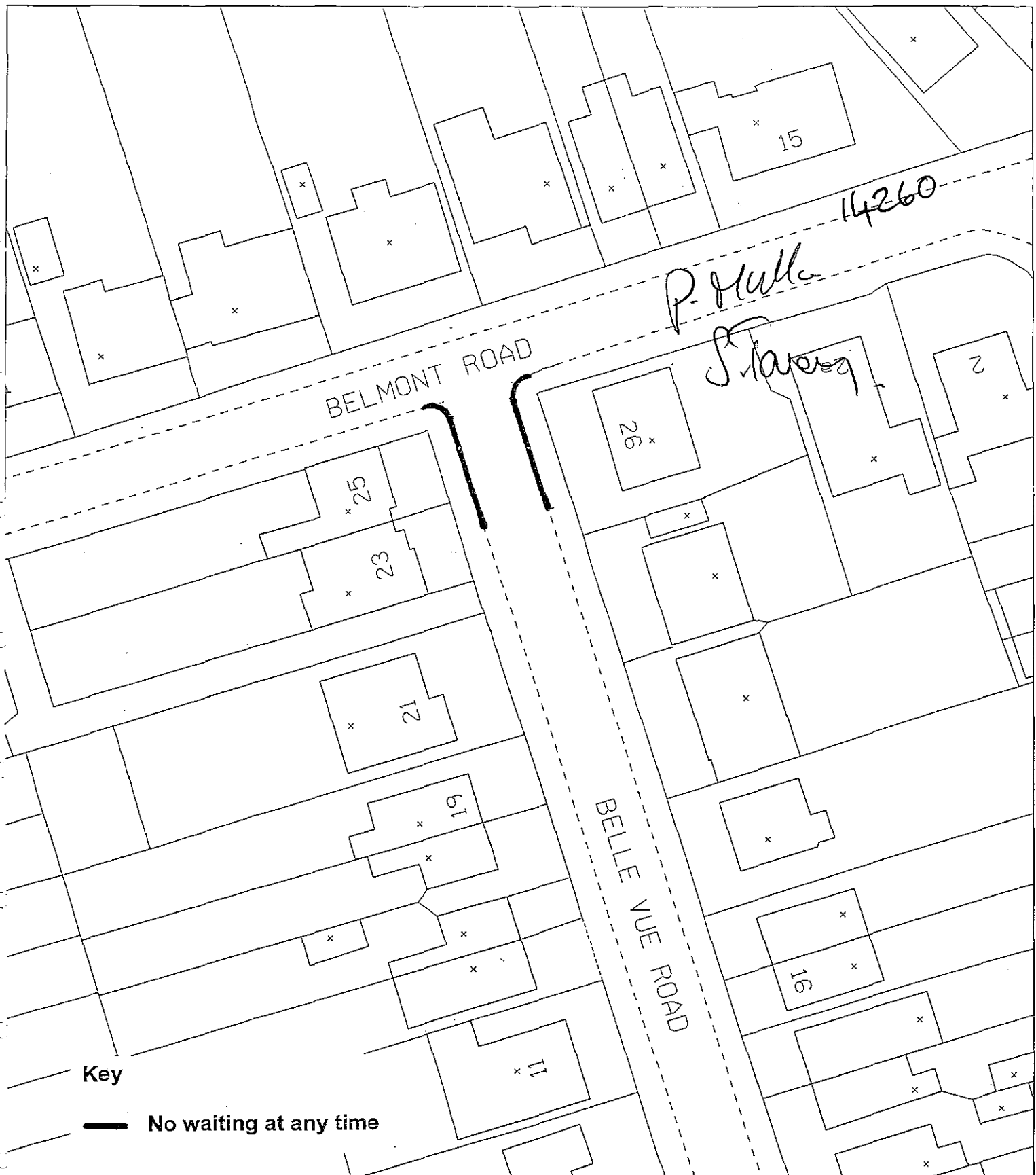
*P. Hall*

Member

*S. Way*

Authorised Officer Signatory





Key

**—** No waiting at any time

**THE BOROUGH COUNCIL OF TEST VALLEY (VARIOUS ROADS ANDOVER)  
 (PROHIBITION AND RESTRICTION OF WAITING AND PARKING PLACES) ORDER 2005  
 (VARIATION) ORDER 2006**

MAP REF :- SU367449  
 SCALE :- 1:500  
 DATE :- 10 MAR 2006

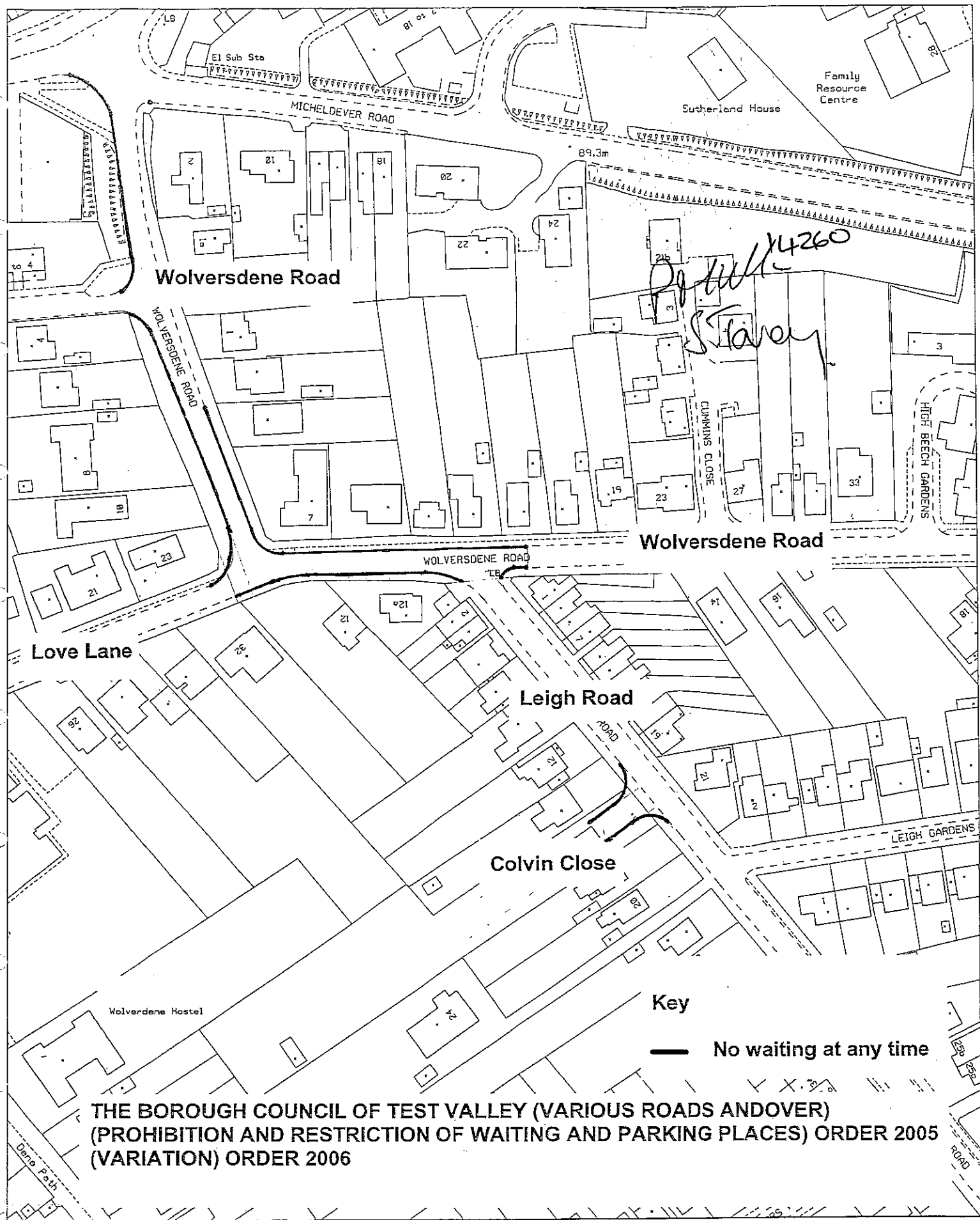
THIS PLOT HAS BEEN REPRODUCED FROM ORDNANCE SURVEY DATA WITH THE PERMISSION OF THE CONTROLLER OF HER MAJESTY'S STATIONERY OFFICE © CROWN COPYRIGHT. UNAUTHORISED REPRODUCTION INFRINGES CROWN COPYRIGHT AND MAY LEAD TO PROSECUTION OR CIVIL PROCEEDINGS.  
 TEST VALLEY BOROUGH COUNCIL LICENCE No. LA079715

TITLE :-  
 T/20/3/8



**TEST VALLEY**  
 BOROUGH COUNCIL

TECHNICAL SERVICES  
 BEECH HURST : WEYHILL ROAD  
 ANDOVER : HAMPSHIRE : SP10 3AJ  
 Tel:- 01264 368000 Fax:- 01264 368799



**THE BOROUGH COUNCIL OF TEST VALLEY (VARIOUS ROADS ANDOVER)  
 (PROHIBITION AND RESTRICTION OF WAITING AND PARKING PLACES) ORDER 2005  
 (VARIATION) ORDER 2006**

**Key**  
 — No waiting at any time

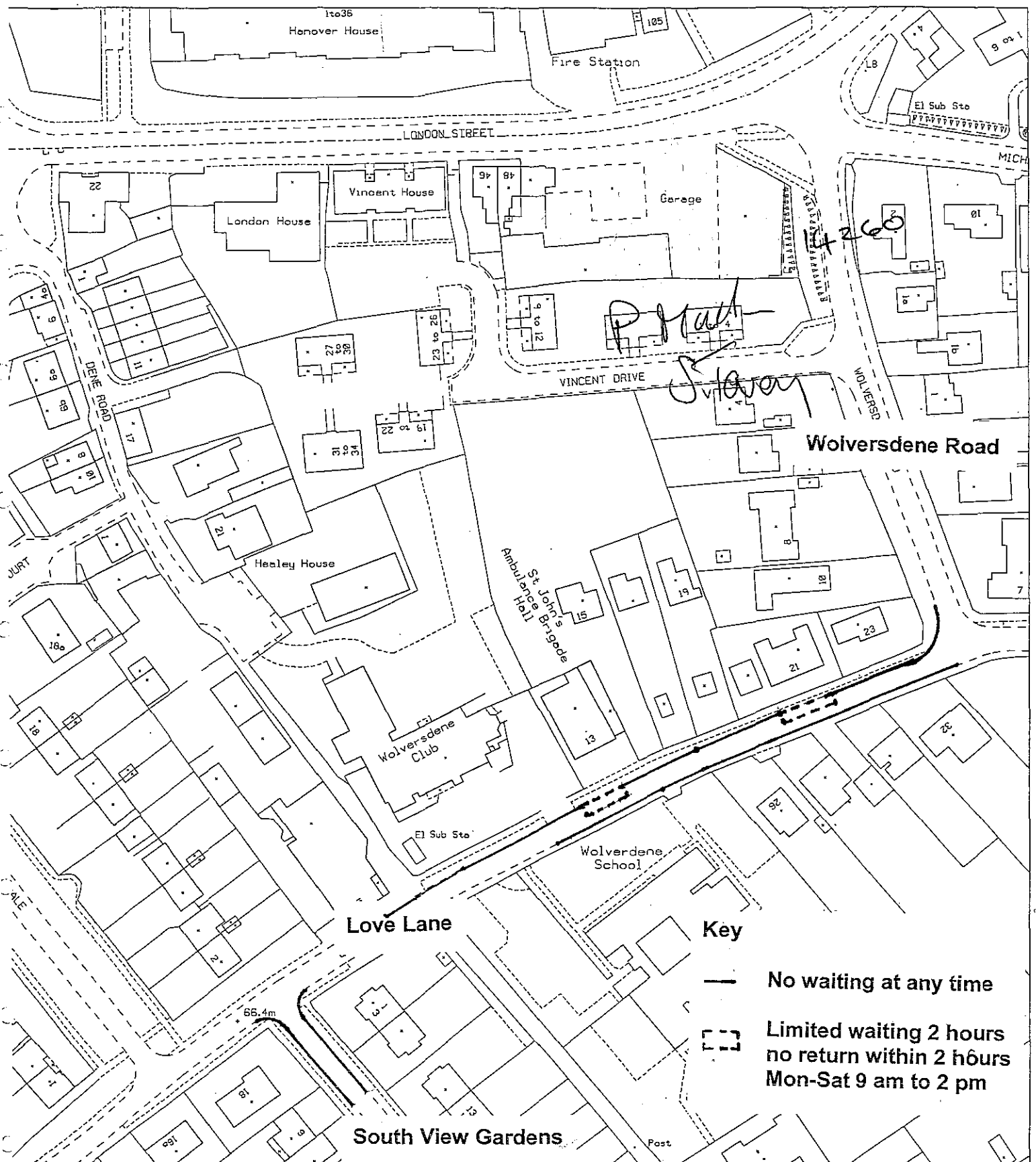
MAP REF :- SU369452  
 SCALE :- 1:1250  
 DATE :- 10 MAR 2006

THIS PLOT HAS BEEN REPRODUCED FROM ORDNANCE SURVEY 1986 DATA WITH THE PERMISSION OF THE CONTROLLER OF HER MAJESTY'S STATIONERY OFFICE © CROWN COPYRIGHT. UNAUTHORISED REPRODUCTION INFRINGES CROWN COPYRIGHT AND MAY LEAD TO PROSECUTION OR CIVIL PROCEEDINGS. TEST VALLEY BOROUGH COUNCIL LICENCE No. LA079715

TITLE :-  
 T/20/3/8

**TEST VALLEY**  
 BOROUGH COUNCIL

TECHNICAL SERVICES  
 BEECH HURST : WEYHILL ROAD  
 ANDOVER : HAMPSHIRE : SP10 3AJ  
 Tel:- 01264 368000 Fax:- 01264 368799



**THE BOROUGH COUNCIL OF TEST VALLEY (VARIOUS ROADS ANDOVER)  
 (PROHIBITION AND RESTRICTION OF WAITING AND PARKING PLACES) ORDER 2005  
 (VARIATION) ORDER 2006**

MAP REF :- SU367452  
 SCALE :- 1:1250  
 DATE :- 10 MAR 2006

HIS PLOT HAS BEEN REPRODUCED FROM ORDNANCE SURVEY 188 DATA WITH THE PERMISSION OF THE CONTROLLER OF HER MAJESTY'S STATIONERY OFFICE © CROWN COPYRIGHT. UNAUTHORISED REPRODUCTION INFRINGES CROWN COPYRIGHT AND MAY LEAD TO PROSECUTION OR CIVIL PROCEEDINGS.  
 TEST VALLEY BOROUGH COUNCIL LICENCE No. LA079715

TITLE :-  
 T/20/3/8  
 AULENDGANT 1

**TEST VALLEY**  
 BOROUGH COUNCIL

TECHNICAL SERVICES  
 BEECH HURST : WEYHILL ROAD  
 ANDOVER : HAMPSHIRE : SP10 3AJ  
 Tel:- 01264 368000 Fax:- 01264 368799