

**THE BOROUGH COUNCIL OF TEST VALLEY  
ROAD TRAFFIC REGULATION ACT 1984**

**THE BOROUGH OF TEST VALLEY  
(ST ANN'S CLOSE AND WILLOW GROVE, ANDOVER)  
(PROHIBITION OF DRIVING) ORDER 2006**

The Borough Council of Test Valley, as agent for Hampshire County Council in exercise of its powers under Sections 1(1) and (2), 2(1) to (3) and 3(2) of the Road Traffic Regulation Act 1984 ("the Act") and Part IV of Schedule 9 to the Act, and after consultation with the Chief Officer of Police in accordance with Part III of Schedule 9 to the Act, hereby makes the following Order:-


1. Save as provided in article 2 of this Order, no person shall cause any vehicle to proceed in those lengths of road specified in the Schedule to this Order.
2. Nothing in article 1 of this Order shall apply so as to prevent any person from causing any pedal cycle to proceed in the lengths of road referred to in that article or so as to prevent any person from causing any vehicle to proceed in the lengths of road referred to in that article if the vehicle is being used:
  - (a) for the conveyance of persons, goods or merchandise to or from any premises situated on or adjacent to that road;
  - (b) in connection with any building operation or demolition in or adjacent to that road, the removal of any obstruction to traffic in that road, the maintenance improvement or reconstruction of that road, or the laying, erection, alteration or repair in or adjacent to that road of any sewer or of any main, pipe or apparatus for the supply of gas, water, electricity or telecommunications.
3. This order shall come into operation on the 14 April 2006 and may be cited as "The Borough of Test Valley (St Ann's Close and Willow Grove, Andover) (Prohibition of Driving) Order 2006".

GIVEN this 28th day of March 2006

**THE COMMON SEAL of THE BOROUGH** )  
**COUNCIL OF TEST VALLEY** was hereunto )  
affixed in the presence of:- )

Member Alkanah

Authorised Officer Signatory S. Jovay

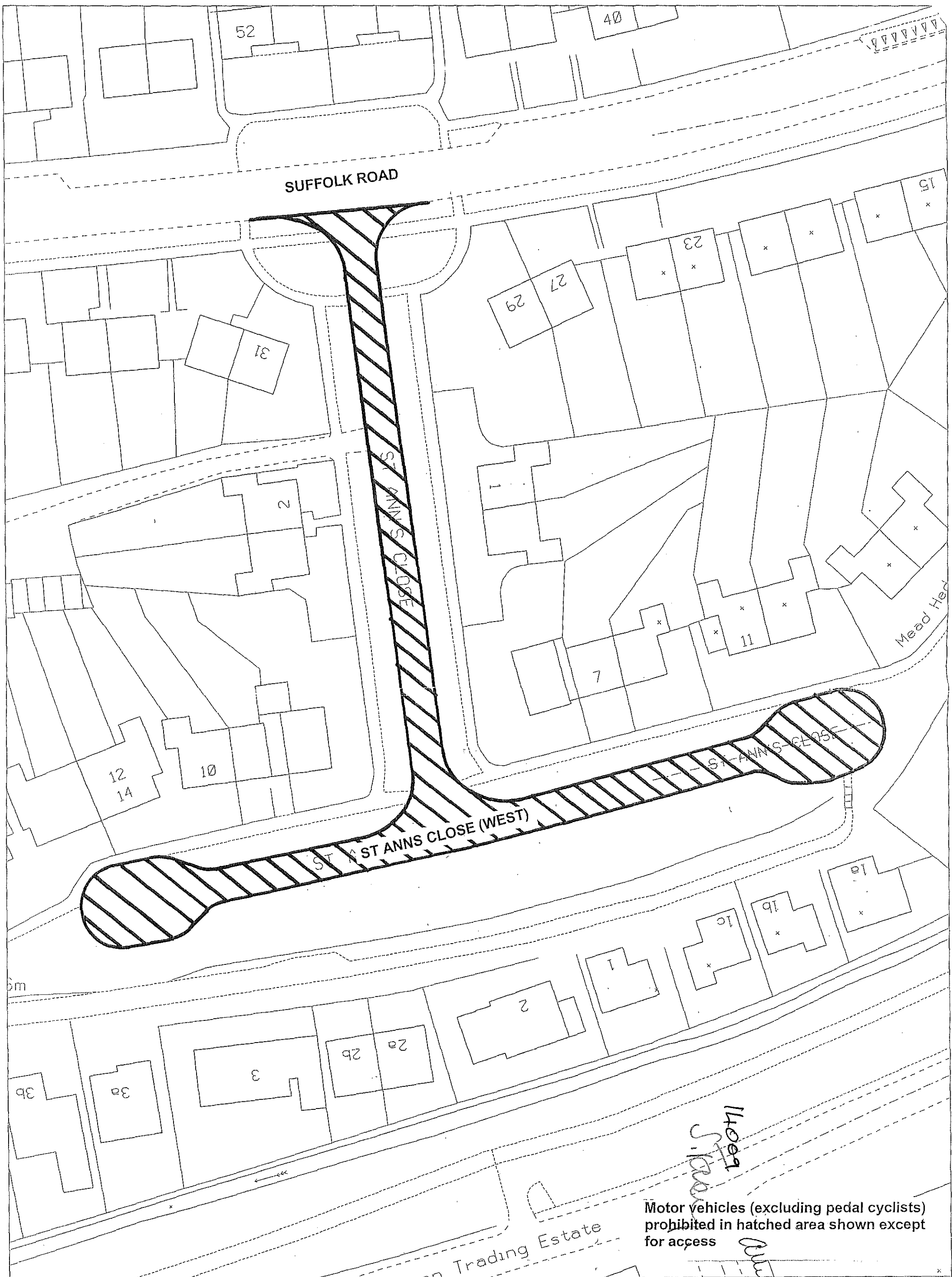


## SCHEDULE

St Ann's Close (west) from its junction with Suffolk Road to its western end, a distance of 150 metres;

St Ann's Close (west) from a point 55 metres from its western end to a point 67 metres east to its eastern end;

Willow Grove, from a point at its junction with Suffolk Road to a point at its eastern end, a distance of 140 metres.



Motor vehicles (excluding pedal cyclists)  
prohibited in hatched area shown except  
for access

SCALE 1:500

DATE OCT 2005

DRAWING NUMBER T/20/3/21 (POD) (1 OF 2)

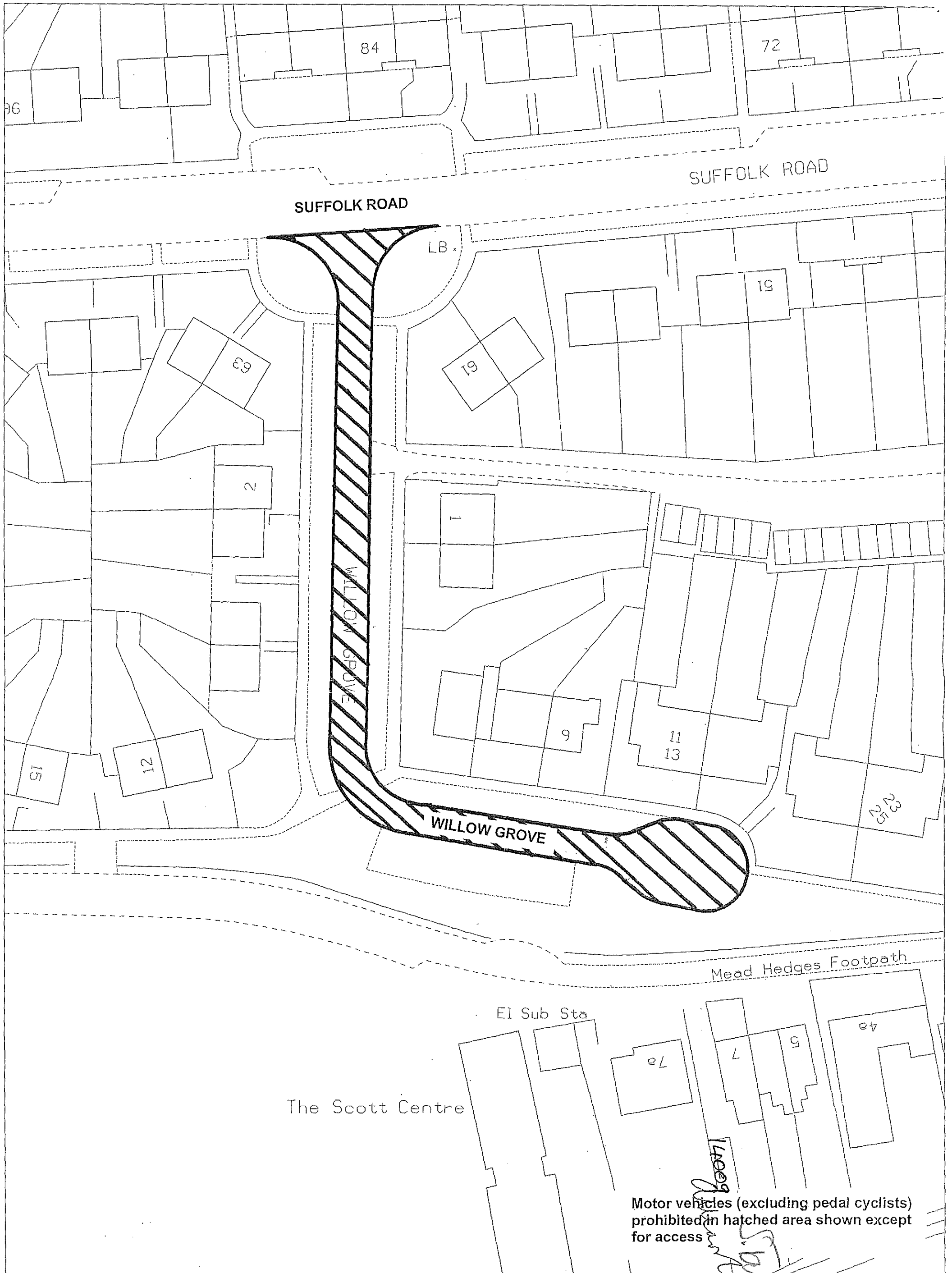
THE BOROUGH OF TEST VALLEY (ST ANN'S  
CLOSE AND WILLOW GROVE, ANDOVER)  
(PROHIBITION OF DRIVING) ORDER 2006

DRAWN: [Signature]

TEST VALLEY BOROUGH COUNCIL

TECHNICAL SERVICE  
BEECH HURST, WEYHILL ROAD,  
ANDOVER, SP10 3AJ.  
TEL. 01264 360000 : FAX. 01264 360709

THIS PLAN IS REPRODUCED FROM ORDNANCE SURVEY MATERIAL WITH THE PERMISSION OF ORDNANCE SURVEY ON BEHALF OF THE CONTROLLER OF HER MAJESTY'S STATIONARY OFFICE © CROWN COPYRIGHT. UNAUTHORISED REPRODUCTION INFRINGES CROWN COPYRIGHT AND MAY LEAD TO PROSECUTION OR CIVIL PROCEEDINGS. TEST VALLEY BOROUGH COUNCIL LICENCE No. LA078715



SUFFOLK ROAD

SUFFOLK ROAD

LB.

WILLOW GROVE

WILLOW GROVE

Mead Hedges Footpath

EI Sub Sta

The Scott Centre

Motor vehicles (excluding pedal cyclists) prohibited in hatched area shown except for access

SCALE 1:500

DATE OCT 2005

DRAWING NUMBER T/20/3/21 (POD) (2 OF 2)

THE BOROUGH OF TEST VALLEY (ST ANN'S CLOSE AND WILLOW GROVE, ANDOVER) (PROHIBITION OF DRIVING) ORDER 2006

DRAWN: OS SHEET

THIS PLAN IS REPRODUCED FROM ORDNANCE SURVEY MATERIAL WITH THE PERMISSION OF ORDNANCE SURVEY ON BEHALF OF THE CONTROLLER OF HER MAJESTY'S STATIONARY OFFICE © CROWN COPYRIGHT. UNAUTHORISED REPRODUCTION INFRINGES CROWN COPYRIGHT AND MAY LEAD TO PROSECUTION OR CIVIL PROCEEDINGS. TEST VALLEY BOROUGH COUNCIL LICENCE No. LA070715

**TEST VALLEY** BOROUGH COUNCIL

TECHNICAL SERVICE  
BEECH HURST, WEYHILL ROAD,  
ANDOVER, SP10 3AJ.  
TEL. 01264 300000