

Tameside Metropolitan Borough Council

THE METROPOLITAN BOROUGH OF TAMESIDE (20 MPH SPEED LIMIT ZONE)

(MOORSIDE ESTATE, DROYLSDEN) ORDER 1999


The Tameside Metropolitan Borough Council (hereinafter referred to as "the Council") in exercise of its powers under Section 84 of the Road Traffic Regulation Act 1984 (hereinafter called "the Act"), having given notices in accordance with sub-Section (2) of that section and having consulted the Chief Officer of Police in accordance with paragraph 20 of part III of Schedule 9 to the Act and with the consent of the Secretary of State in accordance with paragraph 13 of part II of Schedule 9 to the Act, hereby makes the following Order.

- 1) No person shall drive any motor vehicle at a speed exceeding 20 mph on any of the lengths of road specified in the schedule to this Order.
2) This Order shall come into force on the 12th day of March 1999 and may be cited as the Metropolitan Borough of Tameside (20mph Speed Limit Zone Order) (Moorside Estate, Droylsden) Order 1999.

Dated this 10th day of March 1999.

SCHEDULE

Table with 2 columns: Street Name and Description. Includes Gorse Avenue, Hawthorne Road, Holyoak Street, Hoppet Lane, Jack Lane, Jasmine Avenue, Marlborough Grove, Moss Bank Avenue, Moss Bank Court, Myrtle Grove, Park Street, Richmond Street, Robert Owen Street.



THE COMMON SEAL of TAMESIDE METROPOLITAN BOROUGH COUNCIL was hereunto affixed in the presence of :

[Signature] Borough Solicitor

The entire lengths of the 5 number, currently un-named streets which form the new development.

ENDORSEMENT

THE SECRETARY OF STATE FOR THE ENVIRONMENT, TRANSPORT AND THE REGIONS hereby consents to the making of the Metropolitan Borough of Tameside (Moorside Estate, Droylsden) (20 mph Speed Limit Zone) Order 1999 in the terms of the foregoing draft.






[Signature of M Hayward]

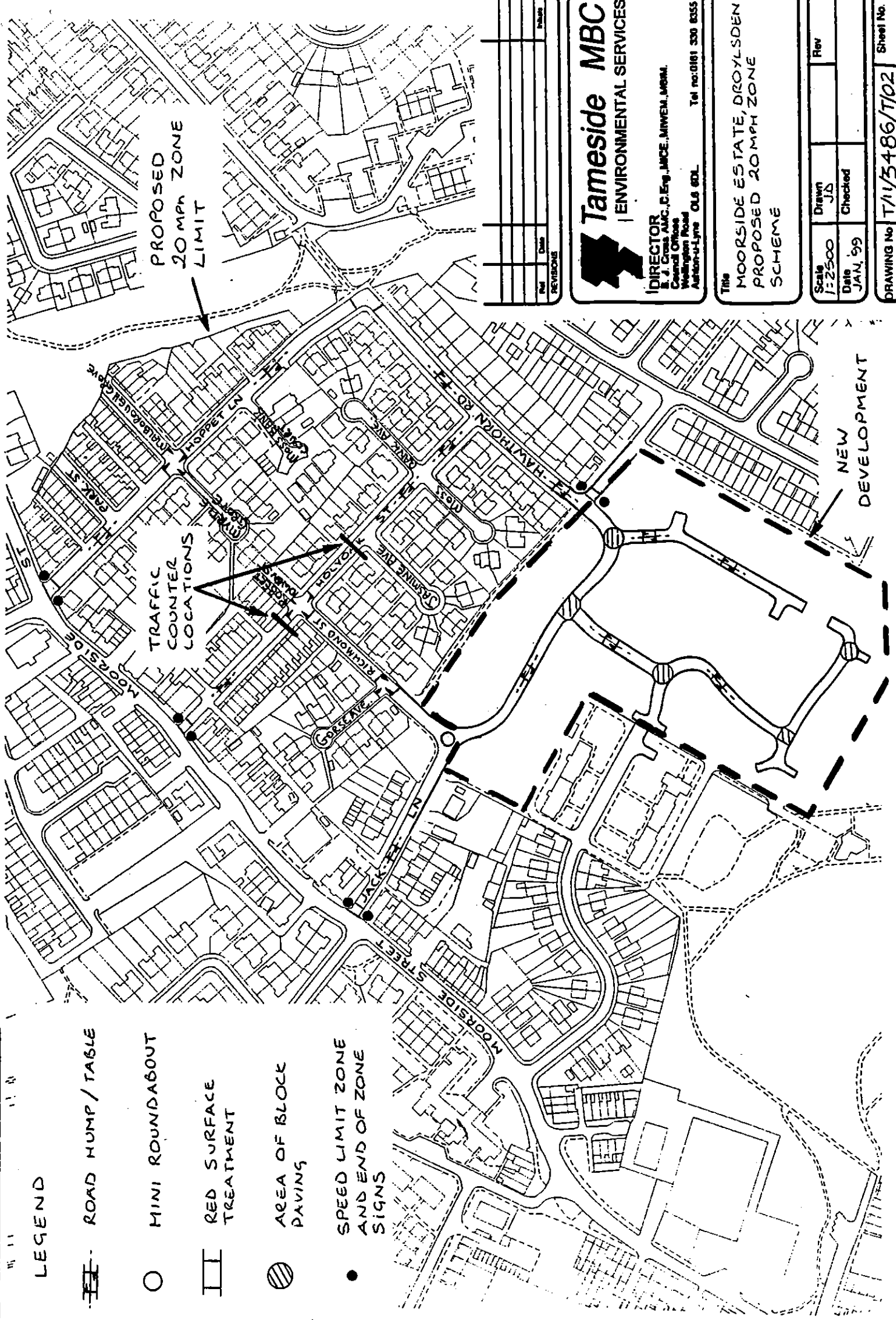
Signed by authority of the Secretary of State for the Environment, Transport and the Regions

M HAYWARD A Principal Officer Government Office for the North West

5th March 1999

141/050

- LEGEND**
-  ROAD HUMPS / TABLE
 -  MINI ROUNDABOUT
 -  RED SURFACE TREATMENT
 -  AREA OF BLOCK PAVING
 -  SPEED LIMIT ZONE AND END OF ZONE SIGNS



REV	DATE	BY	CHKD

Tameside MBC
 ENVIRONMENTAL SERVICES

DIRECTOR
 B. J. Cross, A.M.C., C.Eng., M.C.E., M.I.W.E.M., M.I.R.M.A.
 Council Offices
 Wellington Road
 Ashton-U-Lyne OL5 6DL Tel no: 0161 330 8355

Title
 MOORSIDE ESTATE, DROYLSDEN
 PROPOSED 20 MPH ZONE
 SCHEME

Scale	Drawn	Rev
1:2500	J.D.	
Date	Checked	
JAN, '99		

SEALING NUMBER.....7.1442.....

Issue No: 3

(To be completed by Sealing Officer)

Issue Date: 1.4.98

TAMESIDE LEGAL SERVICES


SEALING AUTHORITY

I certify that this document should be sealed under the following authority:- (Delete as necessary)

- 1. Resolution of Highways & Engrar. Committee on
27th May 1998

OR

- 2. Delegated Power exercised by
on _____ 19

Signed 
Nominated Officer

Dated 11 - 3 - 19 99