

THE TAMESIDE METROPOLITAN BOROUGH COUNCIL

(SWAN STREET, ASHTON)

PROHIBITION OF DRIVING) ORDER 1992


THE TAMESIDE METROPOLITAN BOROUGH COUNCIL in exercise of its powers under Section 1(1) and (2), 2(1) to (3) and 4(2) of the Road Traffic Regulation Act 1984 ("the Act") and of all other enabling powers and after consultation with the Chief Officer of Police in accordance with Schedule 9 of the Act of 1984 hereby makes the following Order:-

1. No person shall cause or permit any vehicle to proceed in the lengths of streets specified in the Schedule to this Order.
2. This Order shall come into operation on the **14 JUL 1992** and may be cited as "The Tameside Metropolitan Borough Council (Swan Street, Ashton) (Prohibition of Driving) Order 1992".

THE COMMON SEAL OF TAMESIDE
METROPOLITAN BOROUGH COUNCIL
was hereunto affixed in the
presence of



Authorised Sealing Officer

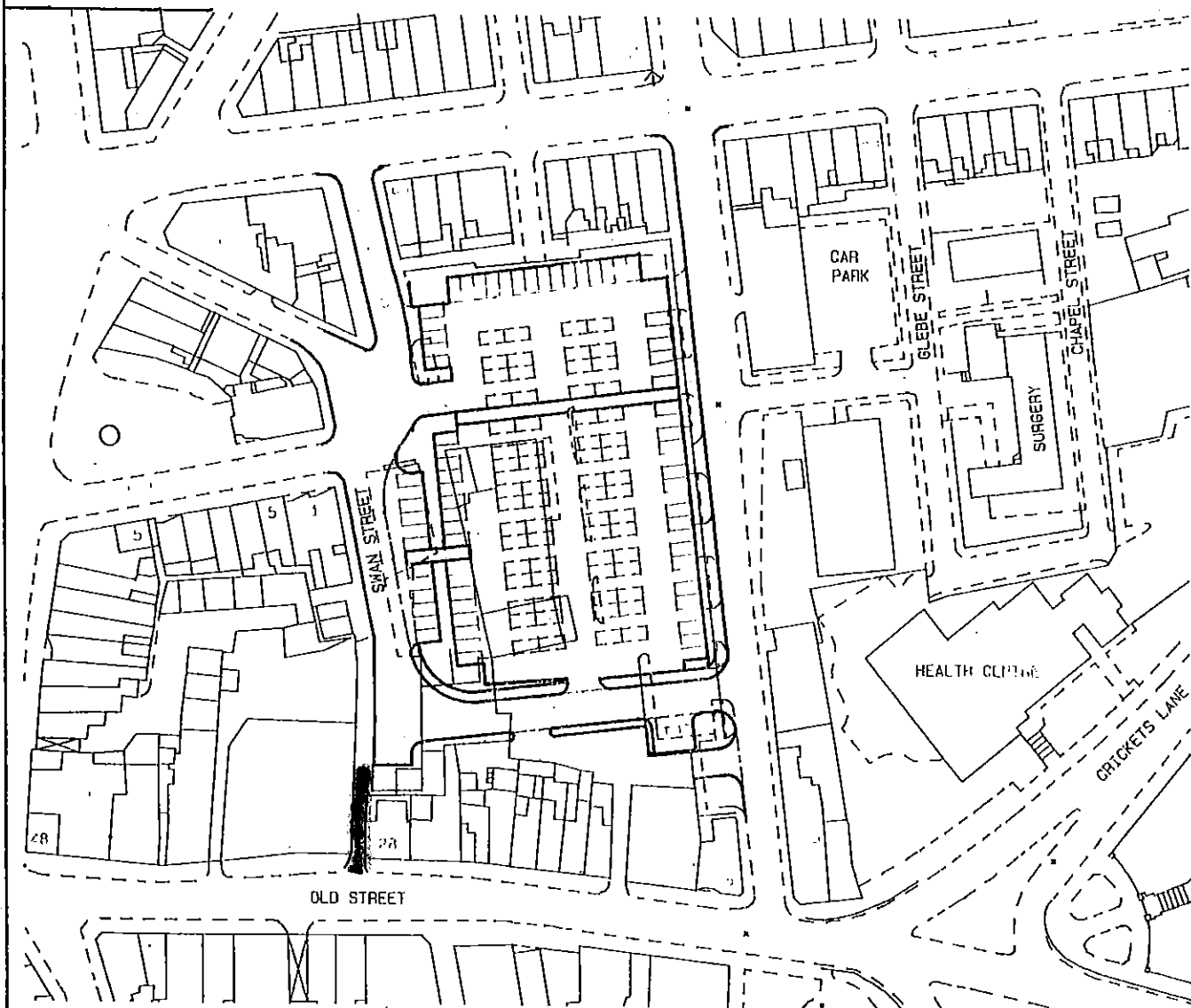


64657

SCHEDULE

PROHIBITION OF DRIVING

Swan Street (Ashton) - from its junction with Old Street for a distance of 20 metres in a northerly direction.

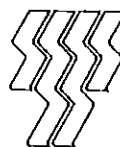


*PROHIBITION
of DRIVING.*

Title.

OLD CROSS STREET / SWAN STREET
PROPOSED CAR PARK
ASHTON - U - LYNE

X
X



Tameside MBC

**DEPARTMENT OF PLANNING
AND ENGINEERING**

Borough Engineer

Stephen J Cross AMC., C.ENG., NICE., MINEM., MBIM.

Council Offices.

Wellington Rd.,

Ashton-u-Lyne OL6 6DL.

Tel no. 061. 330. 8355

Scale.

1: 1250

Drawn.

MJW

UFD

MED3

Rev.

X

Date.

NOV 91

Checked.

MP

Sub UFD

WOODHEAD > OLDCROSS

DRAWING NO.

HS5009/001

Sheet No.

1 of 1

STATEMENT OF REASONS

This part of Swan Street is only 2 metres wide and therefore extremely tight for vehicular traffic. There is conflict between pedestrians and vehicles and danger to pedestrians at the Old Street junction and in the interests of road safety needs to be closed to all vehicular traffic.