

SWINDON BOROUGH COUNCIL
(WAITING AND LOADING RESTRICTIONS AND PARKING PLACES
CONSOLIDATION) ORDER 2017 (VARIATION NO. 7) ORDER 2019

Swindon Borough Council in exercise of the powers conferred by Sections 1(1), 2(1) to (3), 4(2), 19, 32, 35, 45, 46, 47 and 124 of and Part IV of Schedule 9 of the Road Traffic Regulation Act 1984 (the Act of 1984), as amended and the Traffic Management Act 2004 ("the Act of 2004") and of all other enabling powers and after consultation with the Chief Officer of Police in accordance with Part III of Schedule 9 to the Act of 1984, hereby make the following Order:-

- 1 The Order shall come into operation on the 10th day of June 2019 and may be cited as the "Swindon Borough Council (Waiting and Loading Restrictions and Parking Places Consolidation) Order 2017 (Variation No. 7) Order 2019".
- 2 The Swindon Borough Council (Waiting and Loading Restrictions and Parking Places Consolidation) Order 2017 is hereby varied as follows:
 - A) By the revision of the plans marked tile reference "CE39 and CF39".
 - B) The effect of the Order is to revoke the 'no waiting at any time' restrictions on Welcombe Avenue and Midhurst Avenue and introduce 'School Keep Clear' markings which prohibits vehicles from stopping, Mon – Fri 8am to 5pm, outside the entrance of Goddard Park Primary School on Welcombe Avenue and 'No Waiting and No Loading At Any Time' restriction on the Midhurst Avenue and Welcombe Avenue junction.

THE COMMON SEAL of

SWINDON BOROUGH COUNCIL

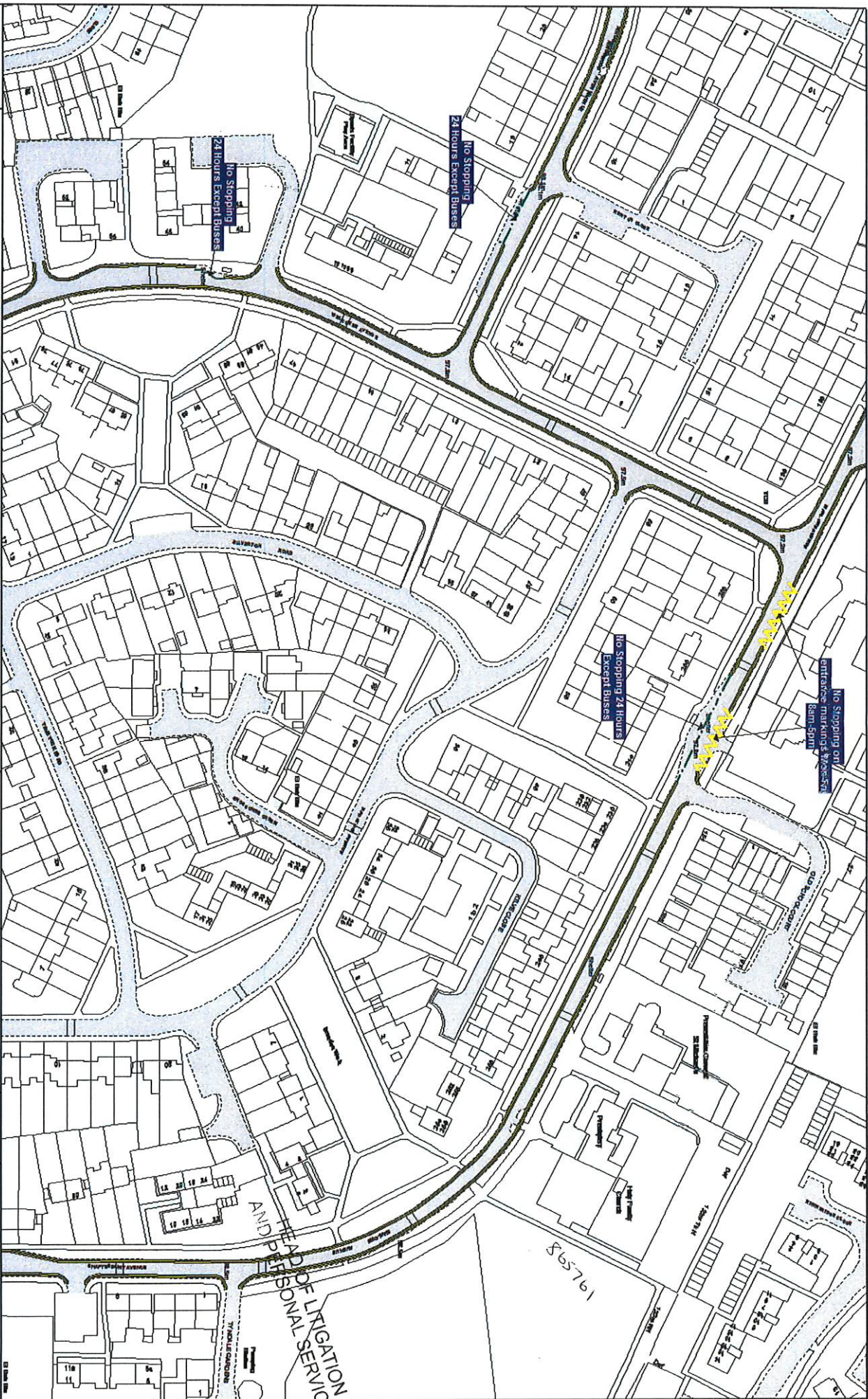
was hereunto affixed on the

5th day of June 2019

in the presence of:




HEAD OF LITIGATION
AND PERSONAL SERVICES



Order Title: SWINDON BOROUGH COUNCIL (WAITING AND LOADING RESTRICTIONS AND PARKING PLACES CONSOLIDATION) ORDER 2017

NOTE: SEE KEY SHEET FOR RESTRICTIONS DISPLAYED

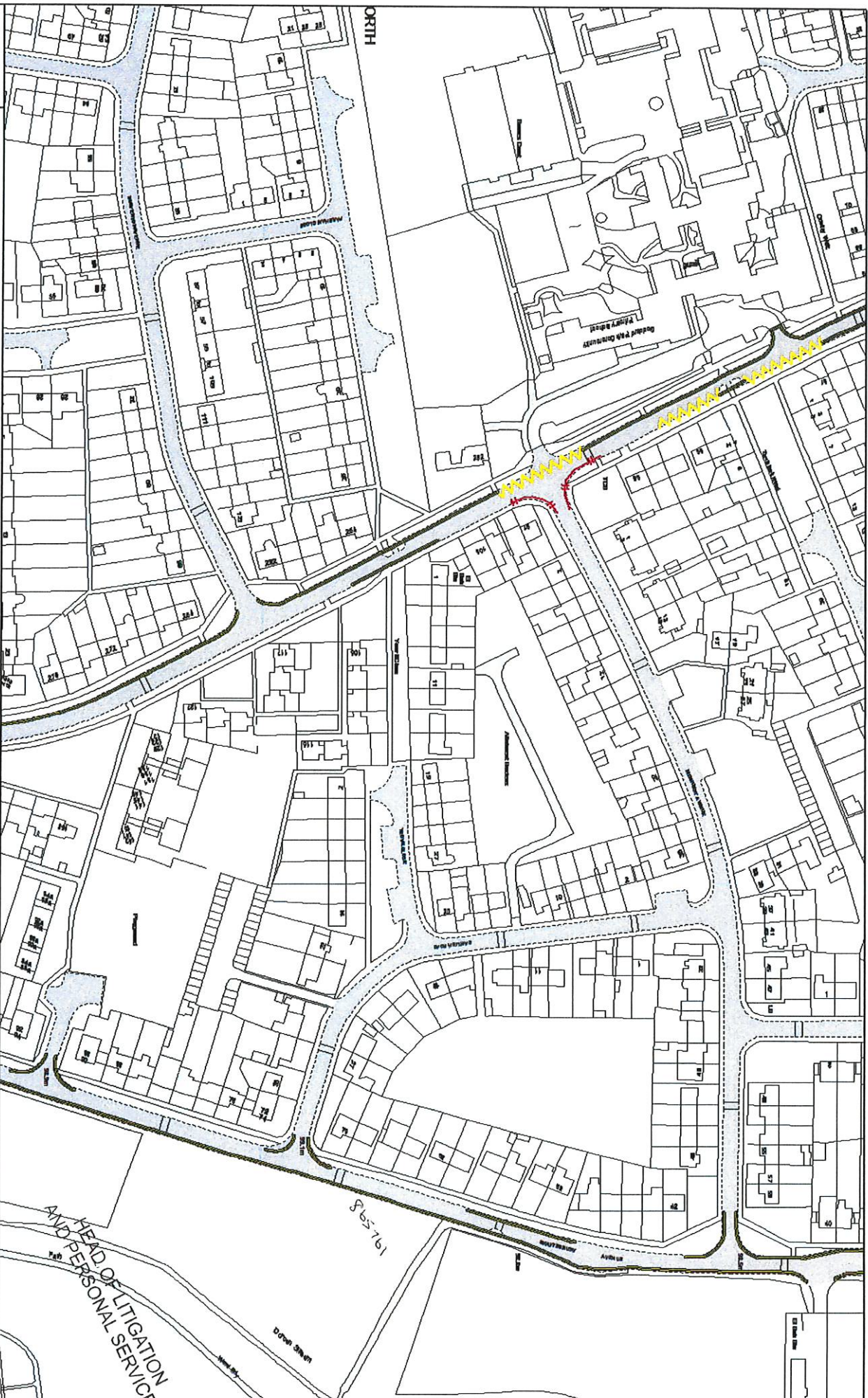


SCALE 1 : 1250 @ A3

DATE 10/06/2019

MAP Title Ref: CE39

REVISION 1



Order Title: SWINDON BOROUGH COUNCIL (WAITING AND LOADING RESTRICTIONS AND PARKING PLACES CONSOLIDATION) ORDER 2017

NOTE: SEE KEY SHEET FOR RESTRICTIONS DISPLAYED



This map is for information only and does not constitute a contract. The Council is not responsible for any loss or damage arising from the use of this map. The map is subject to change without notice.

SCALE 1:1250 @ A3

DATE 10/05/2019

MAP Title Ref: CF39

REVISION 1