

SWINDON BOROUGH COUNCIL
(WAITING AND LOADING RESTRICTIONS AND PARKING PLACES
CONSOLIDATION) ORDER 2014 (VARIATION NO. 14) ORDER 2015

Swindon Borough Council in exercise of the powers conferred by Sections 1(1), 2(1) to (3), 4(2), 19, 32, 35, 45, 46, 47 and 124 of and Part IV of Schedule 9 of the Road Traffic Regulation Act 1984 (the Act of 1984), as amended and the Traffic Management Act 2004 ("the Act of 2004") and of all other enabling powers and after consultation with the Chief Officer of Police in accordance with Part III of Schedule 9 to the Act of 1984, hereby make the following Order:-

- 1 The Order shall come into operation on the 8th day of October 2015 and may be cited as the "Swindon Borough Council (Waiting and Loading Restrictions and Parking Places Consolidation) Order 2014 (Variation No. 14) Order 2015".
- 2 The Swindon Borough Council (Waiting and Loading Restrictions and Parking Places Consolidation) Order 2014 is hereby varied as follows:
 - A) By the revision of plans marked tile reference "CD34, CC34, CD35 and CC35".
 - B) The effect of the Order is to continue the experimental scheme as modified which varied residents parking places for Zone J permit holders, no waiting at any time and limited waiting.
 - C) Any preceding revisions of the said plans are revoked and substituted with the plan attached to this Order.

THE COMMON SEAL of
SWINDON BOROUGH COUNCIL
was hereunto affixed this
7th day of October 2015
in the presence of:

CERTIFIED TO BE A TRUE
COPY OF THE ORIGINAL

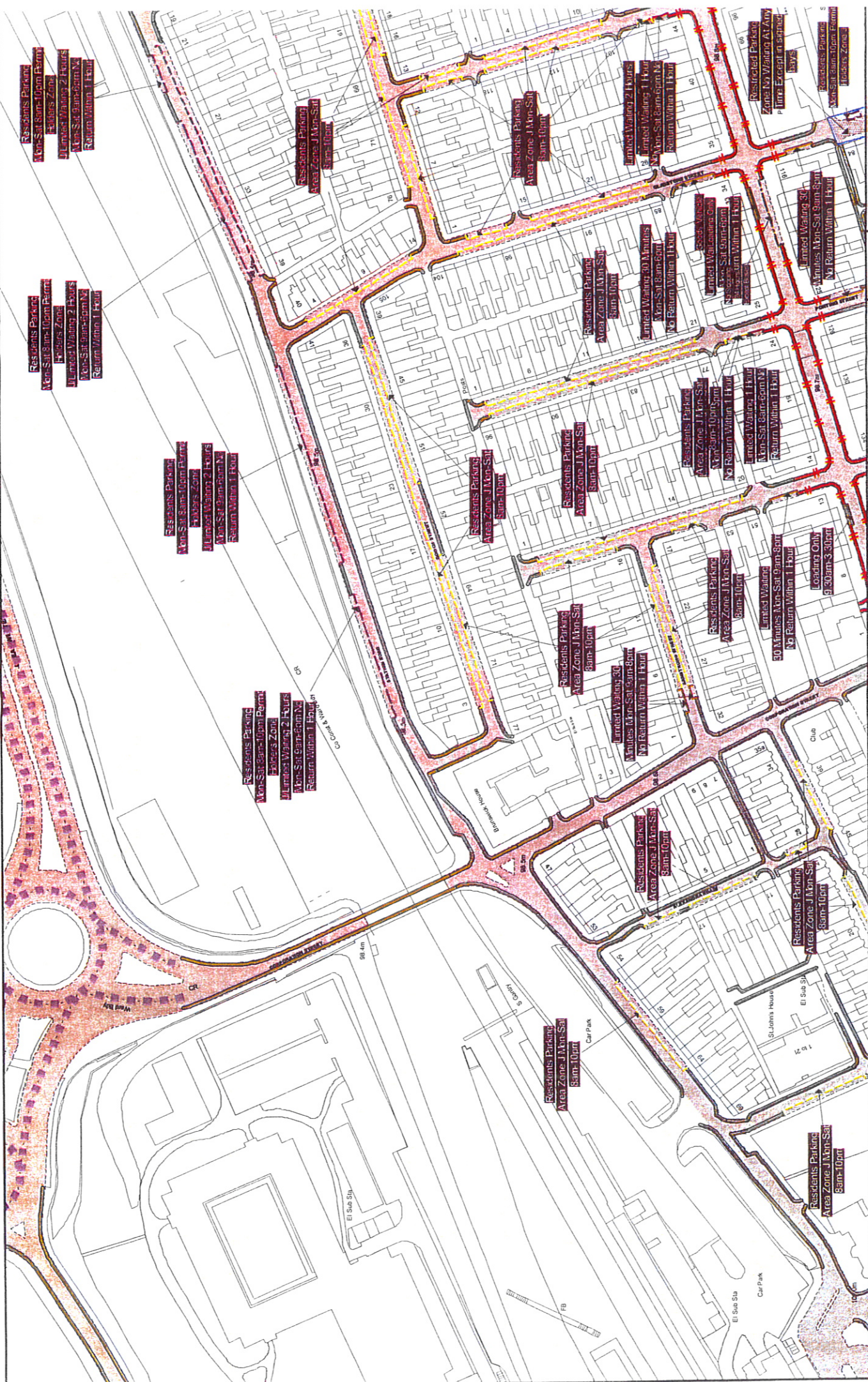


S.P. TAYLOR
DIRECTOR OF LAW AND
DEMOCRATIC SERVICES



862997

HEAD OF LITIGATION
AND PERSONAL SERVICES



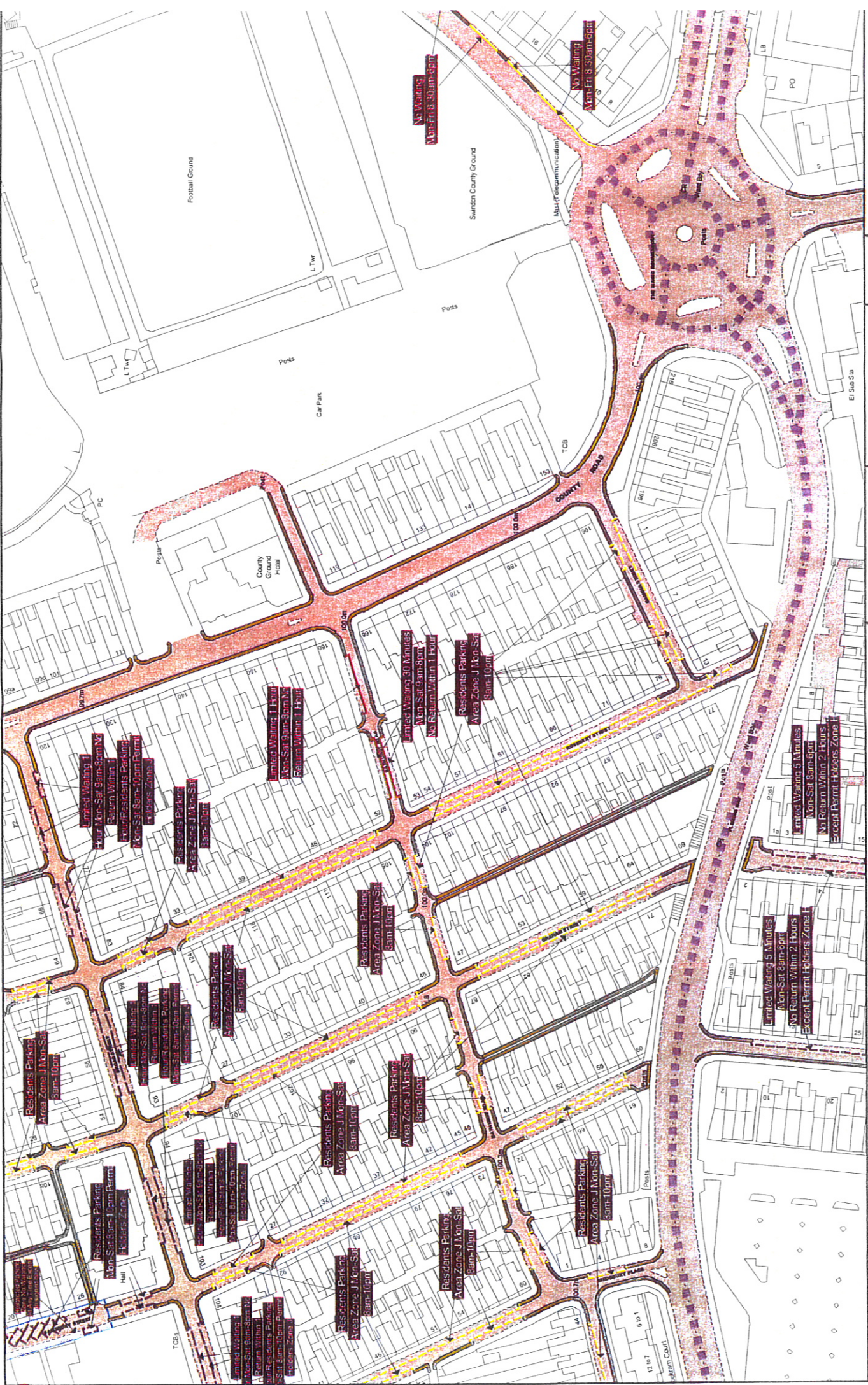
Order Title: SWINDON BOROUGH COUNCIL (WAITING AND LOADING RESTRICTIONS AND PARKING PLACES CONSOLIDATION) ORDER 2014



SCALE	1 : 1250	@ A3
DATE	18/05/2015	
MAP		Tile Ref: CC34

CE34 CC35 CC33 CC34


This map is based upon Ordnance Survey mapping and the permission of the Controller of Her Majesty's Stationery Office.



Order Title: SWINDON BOROUGH COUNCIL (WAITING AND LOADING RESTRICTIONS AND PARKING PLACES CONSOLIDATION) ORDER 2014



SCALE	1 : 1250	@ A3
DATE	19/09/2014	
MAP		



CC35	CD34	CD36	CE36
------	------	------	------

The map is based upon Ordnance Survey mapping and is the property of the Ordnance Survey. It is not to be used for any other purpose without the permission of the Ordnance Survey.

Title Ref: CD35



Order Title: SWINDON BOROUGH COUNCIL (WAITING AND LOADING
RESTRICTIONS AND PARKING PLACES CONSOLIDATION) ORDER 2014



SCALE	1 : 1250	@ A3
DATE	19/09/2014	
MAP		Tile Ref: CC35



This map is a Swindon Borough Council map and is not to be used for any other purpose without the permission of the Council.