

SWINDON BOROUGH COUNCIL
(WAITING AND LOADING RESTRICTIONS AND PARKING PLACES
CONSOLIDATION) ORDER 2014 (VARIATION NO. 20) ORDER 2015

Swindon Borough Council in exercise of the powers conferred by Sections 1(1), 2(1) to (3), 4(2), 19, 32, 35, 45, 46, 47 and 124 of and Part IV of Schedule 9 of the Road Traffic Regulation Act 1984 (the Act of 1984), as amended and the Traffic Management Act 2004 ("the Act of 2004") and of all other enabling powers and after consultation with the Chief Officer of Police in accordance with Part III of Schedule 9 to the Act of 1984, hereby make the following Order:-



- 1 The Order shall come into operation on the 16th day of November 2015 and may be cited as the "Swindon Borough Council (Waiting and Loading Restrictions and Parking Places Consolidation) Order 2014 (Variation No. 20) Order 2015".
- 2 The Swindon Borough Council (Waiting and Loading Restrictions and Parking Places Consolidation) Order 2014 is hereby varied as follows:
 - A) By the revision of the plans marked tile references "CK35", "CK36" and "CL36".
 - B) The effect of the Order is to introduce the 'no waiting at any time' restriction on Lowry Road and the un-named road leading off Lowry Road.
 - C) Any preceding revisions of the said plans are revoked and substituted with the plans attached to this Order.

**CERTIFIED TO BE A TRUE
COPY OF THE ORIGINAL**

THE COMMON SEAL of
SWINDON BOROUGH COUNCIL

was hereunto affixed this
11th day of November 2015
in the presence of:

S.P. TAYLOR
DIRECTOR OF LAW AND
DEMOCRATIC SERVICES



863074
**HEAD OF LITIGATION
AND PERSONAL SERVICES**


863074




Order Title: SWINDON BOROUGH COUNCIL (WAITING AND LOADING RESTRICTIONS AND PARKING PLACES CONSOLIDATION) ORDER 2014

NOTE: SEE KEY SHEET FOR RESTRICTIONS DISPLAYED

SCALE	1 : 1250 @ A3
DATE	16/11/2015
MAP	Tile Ref: CK36
REVISION	0
CONFIRMED	




N





863074



		Order Title: SWINDON BOROUGH COUNCIL (WAITING AND LOADING RESTRICTIONS AND PARKING PLACES CONSOLIDATION) ORDER 2014		SCALE 1 : 1250 @ A3	
NOTE: SEE KEY SHEET FOR RESTRICTIONS DISPLAYED		DATE 16/11/2015		MAP	
		REVISION 0		Tile Ref: CL36	
				CONFIRMED	

N

This map is for general information only and does not constitute a contract. The Council is not responsible for any loss or damage arising from the use of this map. The Council is not responsible for any loss or damage arising from the use of this map. The Council is not responsible for any loss or damage arising from the use of this map.

