

SWINDON BOROUGH COUNCIL
(WAITING AND LOADING RESTRICTIONS AND PARKING PLACES
CONSOLIDATION) ORDER 2014 (VARIATION NO. 7) ORDER 2015

Swindon Borough Council in exercise of the powers conferred by Sections 1(1), 2(1) to (3), 4(2), 19, 32, 35, 45, 46, 47 and 124 of and Part IV of Schedule 9 of the Road Traffic Regulation Act 1984 (the Act of 1984), as amended and the Traffic Management Act 2004 ("the Act of 2004") and of all other enabling powers and after consultation with the Chief Officer of Police in accordance with Part III of Schedule 9 to the Act of 1984, hereby make the following Order:-

- 1 The Order shall come into operation on the 20th day of July 2015 and may be cited as the "Swindon Borough Council (Waiting and Loading Restrictions and Parking Places Consolidation) Order 2014 (Variation No. 7) Order 2015".
- 2 The Swindon Borough Council (Waiting and Loading Restrictions and Parking Places Consolidation) Order 2014 is hereby varied as follows:
 - A) By the revision of plan marked tile reference "BZ14" and "CA14".
 - B) The effect of the Order is to introduce the 'no waiting at any time' for HGV over 5 tonnes on Merlin Way.
 - C) Any preceding revisions of the said plans are revoked and substituted with the plan attached to this Order.

THE COMMON SEAL of

SWINDON BOROUGH COUNCIL

was hereunto affixed this

15th day of July 2015

in the presence of:

**CERTIFIED TO BE A TRUE
COPY OF THE ORIGINAL**



S.P. TAYLOR



DIRECTOR OF LAW AND



**HEAD OF LITIGATION
AND PERSONAL SERVICES**

862 804



COUNCIL (WAITING AND LOADING VES CONSOLIDATION) ORDER 2014		 <small>This map is intended for use by the Council only. It is not to be used for any other purpose. The Council is not responsible for any errors or omissions in this map. The Council is not responsible for any damage or loss of any kind arising from the use of this map. The Council is not responsible for any copyright infringement or any other legal liability arising from the use of this map.</small>	SCALE	1 : 1250 @ A3
			DATE	20/07/2015
			MAP	Tile Ref: BZ41
			REVISION	2 CONFIRMED

LAYED