

SWINDON BOROUGH COUNCIL
(WAITING AND LOADING RESTRICTIONS AND PARKING PLACES
CONSOLIDATION) ORDER 2014 (VARIATION NO. 4) ORDER 2014

Swindon Borough Council in exercise of the powers conferred by Sections 1(1), 2(1) to (3), 4(2), 19, 32, 35, 45, 46, 47 and 124 of and Part IV of Schedule 9 of the Road Traffic Regulation Act 1984 (the Act of 1984), as amended and the Traffic Management Act 2004 ("the Act of 2004") and of all other enabling powers and after consultation with the Chief Officer of Police in accordance with Part III of Schedule 9 to the Act of 1984, hereby make the following Order:-


- 1 The Order shall come into operation on the 29th day of June 2015 and may be cited as the "Swindon Borough Council (Waiting and Loading Restrictions and Parking Places Consolidation) Order 2014 (Variation No. 3) Order 2014".
- 2 The Swindon Borough Council (Waiting and Loading Restrictions and Parking Places Consolidation) Order 2014 is hereby varied as follows:
 - A) The revision of the following plans "CD34, CE33, CH35, CG35 and CE34"
 - B) The effect of the Order is to implement taxi ranks, loading restrictions and disabled parking bay on the following streets; Victoria Road, Hoopers Place, Commercial Road, Newbridge Close and College Street.
 - C) Any preceding revisions of the said plans are revoked and substituted with the plans attached to this Order.

THE COMMON SEAL of
SWINDON BOROUGH COUNCIL
was hereunto affixed this
24th day of June 2015

in the presence of:

CERTIFIED TO BE A TRUE
COPY OF THE ORIGINAL

S.P. TAYLOR
DIRECTOR OF LAW AND
DEMOCRATIC SERVICES


862762

HEAD OF LITIGATION
AND PERSONAL SERVICES



Order Title: SWINDON BOROUGH COUNCIL (WAITING AND LOADING RESTRICTIONS AND PARKING PLACES CONSOLIDATION) ORDER 2014



NOTE: SEE KEY SHEET FOR RESTRICTIONS DISPLAYED

SCALE	1: 1250	@ A3
DATE	29/06/2015	
MAP		Tile Ref: CD34
REVISION		

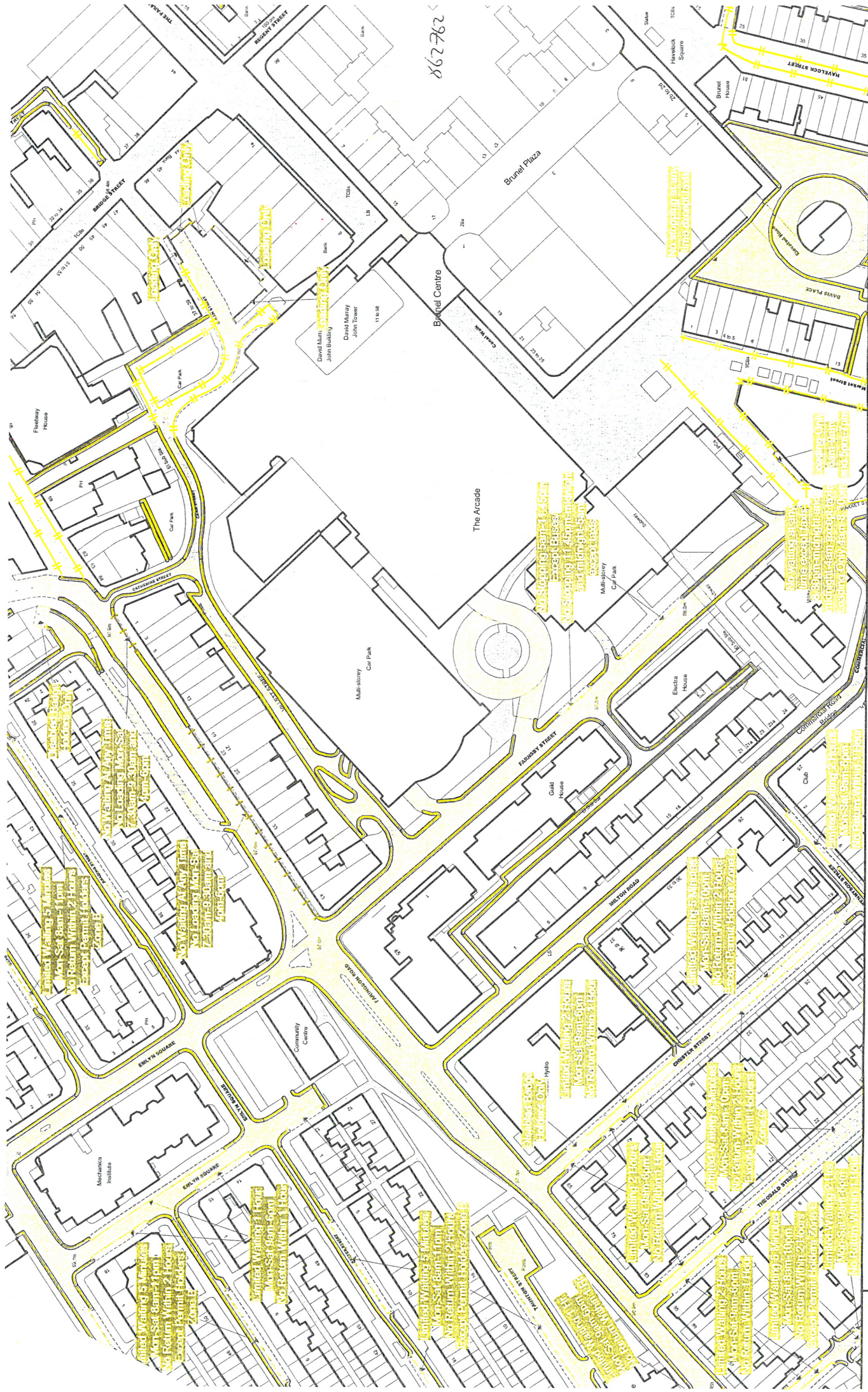
N

CC34 CD33 CD35

CR34

This map is based upon Ordnance Survey mapping with the permission of the Ordnance Survey. It is reproduced by Swindon Borough Council. Copyright Reserved. Unauthorised reproduction is prohibited. Ordnance Survey may be used as a background or for other purposes, subject to the usual conditions of sale.

CONFIRMED

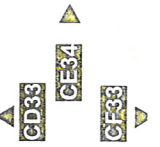


Order Title: SWINDON BOROUGH COUNCIL (WAITING AND LOADING RESTRICTIONS AND PARKING PLACES CONSOLIDATION) ORDER 2014

NOTE: SEE KEY SHEET FOR RESTRICTIONS DISPLAYED

SCALE	1 : 1250	@ A3
DATE	29/06/2015	
MAP		Title Ref: CE33
REVISION	4	CONFIRMED

This map is based upon Ordnance Survey mapping with the permission of the Controller of the Map. It is a preliminary draft and is not intended to be used for legal purposes. It is subject to change without notice and may be updated in accordance with the Council's policies and procedures. Swindon Borough Council - 10002426

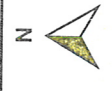




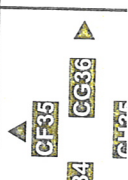
862762

Order Title: SWINDON BOROUGH COUNCIL (WAITING AND LOADING RESTRICTIONS AND PARKING PLACES CONSOLIDATION) ORDER 2014

NOTE: SEE KEY SHEET FOR RESTRICTIONS DISPI AVEN

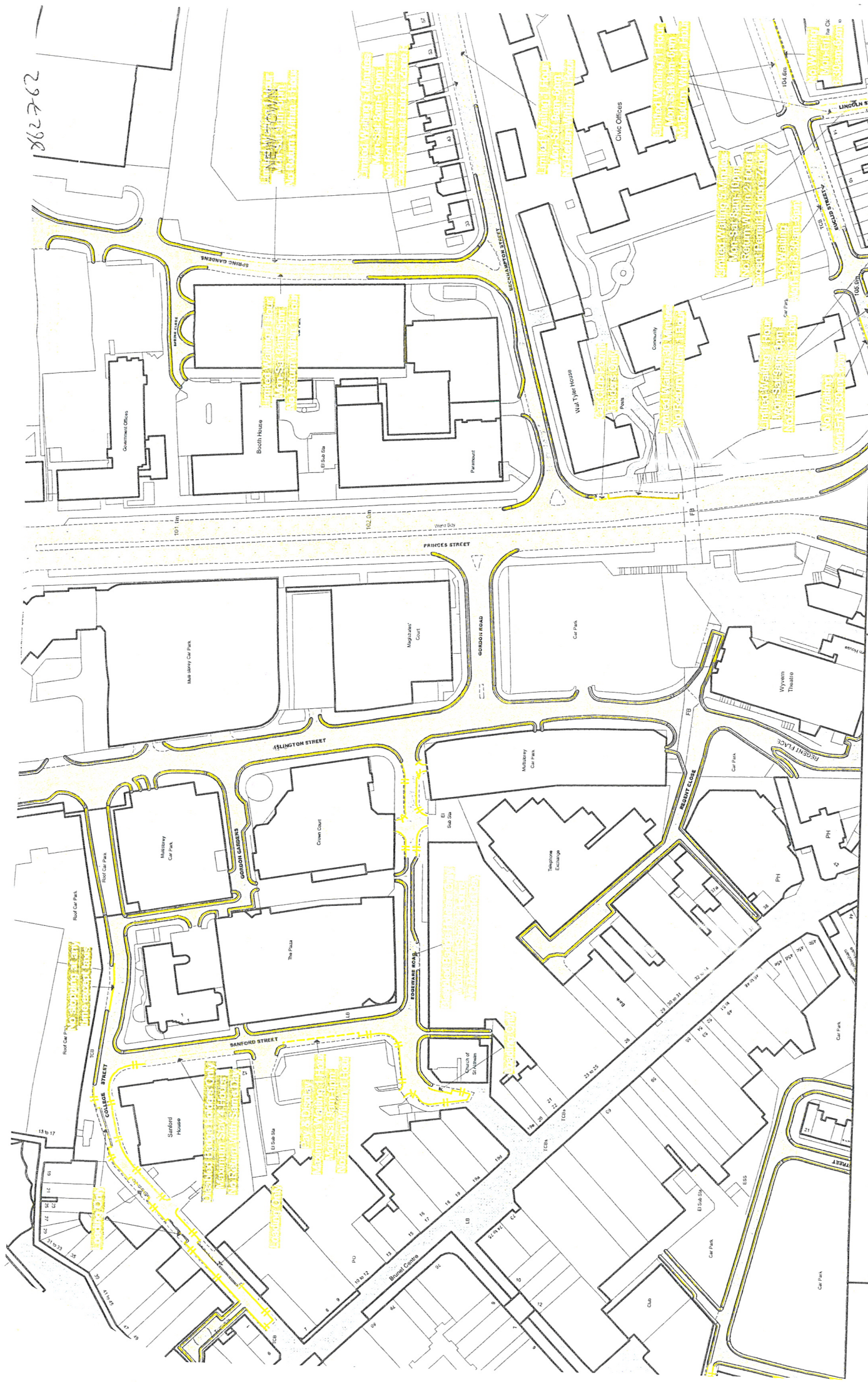


SCALE	1 : 1250	@ A3
DATE	29/06/2015	
MAP		Tile Ref: CG35



This map is based upon Ordnance Survey mapping with the

2942981



Order Title: SWINDON BOROUGH COUNCIL (WAITING AND LOADING RESTRICTIONS AND PARKING PLACES CONSOLIDATION) ORDER 2014

NOTE: SEE KEY SHEET FOR RESTRICTIONS DISPLAYED

This map is based upon Ordnance Survey mapping with the permission of the Controller of Her Majesty's Stationery Office.

 **CD34**
 **CE35**
 **CE33**
 **CE32**



SCALE	1 : 1250 @ A3
DATE	29/06/2015
MAP	Title Ref: CE34