

SWINDON BOROUGH COUNCIL
(WAITING AND LOADING RESTRICTIONS AND PARKING PLACES
CONSOLIDATION) ORDER 2014 (VARIATION NO. 10) ORDER 2014

Swindon Borough Council in exercise of the powers conferred by Sections 1(1), 2(1) to (3), 4(2), 19, 32, 35, 45, 46, 47 and 124 of and Part IV of Schedule 9 of the Road Traffic Regulation Act 1984 (the Act of 1984), as amended and the Traffic Management Act 2004 ("the Act of 2004") and of all other enabling powers and after consultation with the Chief Officer of Police in accordance with Part III of Schedule 9 to the Act of 1984, hereby make the following Order:-


- 1 The Order shall come into operation on the 20th day of April 2015 and may be cited as the "Swindon Borough Council (Waiting and Loading Restrictions and Parking Places Consolidation) Order 2014 (Variation No. 10) Order 2014".
- 2 The Swindon Borough Council (Waiting and Loading Restrictions and Parking Places Consolidation) Order 2014 is hereby varied as follows:
 - A) The addition of the plans marked tile reference "CG27 sheet revision number 1.
 - B) By the revision of plan marked tile reference "CE28 and CE39 to sheet revision number 2"
 - C) The effect of the Order is to introduce 'no waiting at any time' and 'no waiting' outside Oliver Tomkins School, the introduction of 'school keep clear' markings outside the access of Westlea Primary School and Holy Family RC Primary School.

THE COMMON SEAL of
SWINDON BOROUGH COUNCIL


was hereunto affixed this

15th day of April 2015


in the presence of:


862520
**HEAD OF CONVEYANCING,
ENVIRONMENT AND CONTRACTS**

**CERTIFIED TO BE A TRUE
COPY OF THE ORIGINAL**


**S.P. TAYLOR
DIRECTOR OF LAW AND
DEMOCRATIC SERVICES**






Swindon
BOROUGH COUNCIL

Order Title: SWINDON BOROUGH COUNCIL (WAITING AND LOADING RESTRICTIONS AND PARKING PLACES CONSOLIDATION) ORDER 2014

NOTE: SEE KEY SHEET FOR RESTRICTIONS DISPLAYED

N



SCALE 1 : 1250 @ A3

DATE 20/04/2015

MAP

REVISION 1

Tile Ref: CG27

CONFIRMED

This map is based on Ordnance Survey data and is not a legal document. It is provided for information only and should not be relied upon for legal purposes. The Council is not responsible for any errors or omissions. For more information, please contact the Planning Department on 01753 834123.

