

SWINDON BOROUGH COUNCIL
(WAITING AND LOADING RESTRICTIONS AND PARKING PLACES
CONSOLIDATION) ORDER 2014 (VARIATION NO. 5) ORDER 2014

Swindon Borough Council in exercise of the powers conferred by Sections 1(1), 2(1) to (3), 4(2), 19, 32, 35, 45, 46, 47 and 124 of and Part IV of Schedule 9 of the Road Traffic Regulation Act 1984 (the Act of 1984), as amended and the Traffic Management Act 2004 ("the Act of 2004") and of all other enabling powers and after consultation with the Chief Officer of Police in accordance with Part III of Schedule 9 to the Act of 1984, hereby make the following Order:-

- 1 The Order shall come into operation on the 13th day of October 2014 and may be cited as the "Swindon Borough Council (Waiting and Loading Restrictions and Parking Places Consolidation) Order 2014 (Variation No. 5) Order 2014".
- 2 The Swindon Borough Council (Waiting and Loading Restrictions and Parking Places Consolidation) Order 2014 is hereby varied as follows:
 - A) The addition of the plans marked tile reference "CP31 sheet revision number 0 and CQ31 sheet revision number 0".
 - B) The effect of the Order is to introduce 'no waiting at any time' restriction on Kellsboro Avenue at the junction with Wharf Road, Maskeleyne Way and Summerhouse Road.

THE COMMON SEAL of

SWINDON BOROUGH COUNCIL

was hereunto affixed this


8th day of October 2014

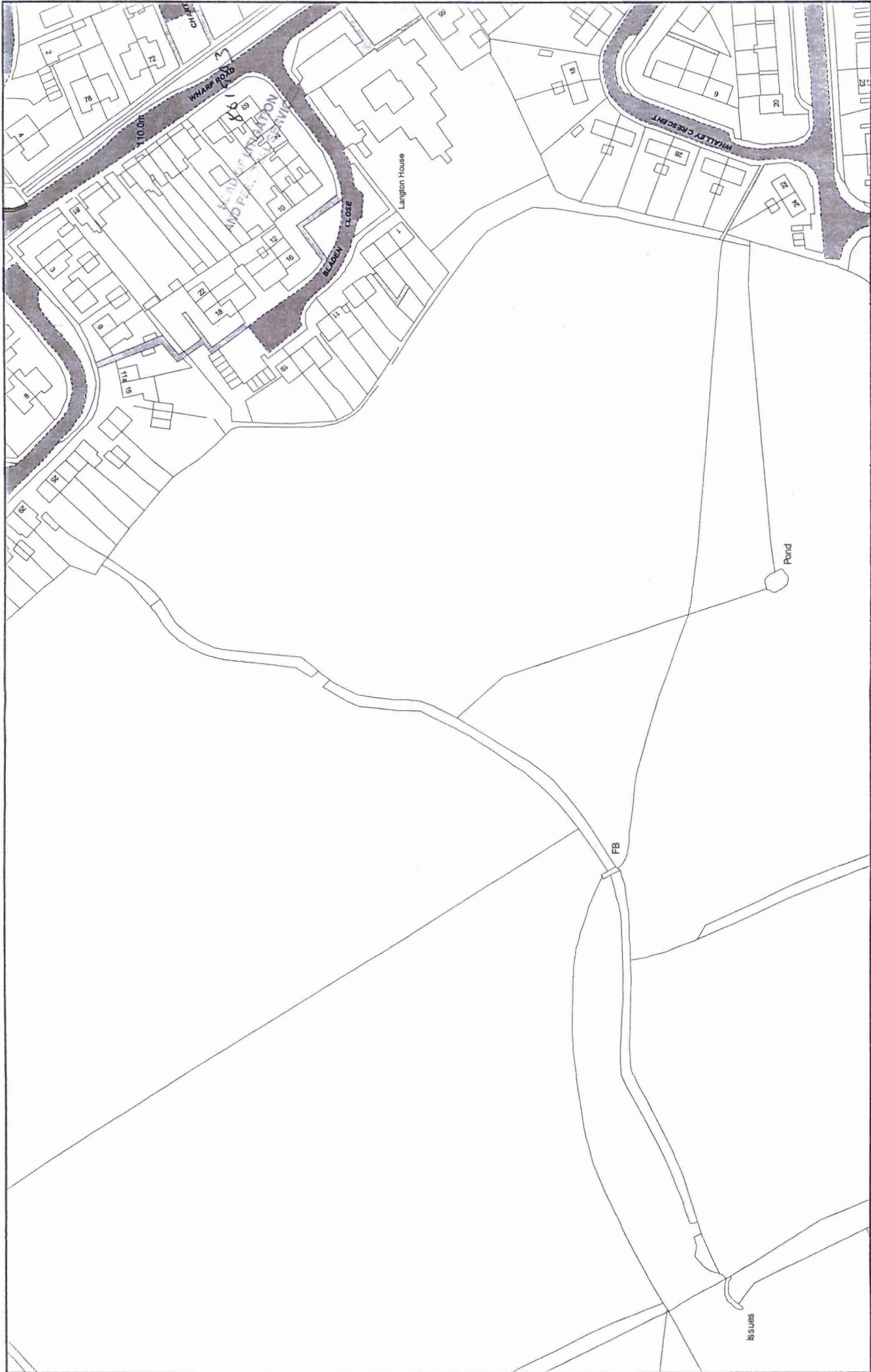
in the presence of:




**CERTIFIED TO BE A TRUE
COPY OF THE ORIGINAL**

861 903
HEAD OF LITIGATION
AND PERSONAL SERVICES

in behalf of 
S.P. TAYLOR
**DIRECTOR OF LAW AND
DEMOCRATIC SERVICES**






Order Title: SWINDON BOROUGH COUNCIL (WAITING AND LOADING RESTRICTIONS AND PARKING PLACES CONSOLIDATION) ORDER 2014

NOTE: SEE KEY SHEET FOR RESTRICTIONS DISPLAYED

GP31

CQ32

N



SCALE	1 : 1250 @ A3	REVISION	0	CONFIRMED
DATE	13/10/2014			
MAP	Tile Ref: CQ31			

This map is based upon Ordnance Survey mapping with the
 Crown Copyright and the Ordnance Survey Licence.
 The map is reproduced by permission of the Ordnance Survey
 and is subject to the Ordnance Survey Licence.





Order Title: SWINDON BOROUGH COUNCIL (WAITING AND LOADING RESTRICTIONS AND PARKING PLACES CONSOLIDATION) ORDER 2014

NOTE: SEE KEY SHEET FOR RESTRICTIONS DISPLAYED

▲ CP32 ▲
▲ CQ31 ▲

N



SCALE 1 : 1250 @ A3

DATE 13/10/2014

MAP Tile Ref: CP31

REVISION 0

CONFIRMED

This map is based on Ordnance Survey mapping with the permission of the Ordnance Survey. The map is a reproduction of the original map and is not a substitute for the original map. The map is a reproduction of the original map and is not a substitute for the original map. The map is a reproduction of the original map and is not a substitute for the original map.