

SWINDON BOROUGH COUNCIL
(WAITING AND LOADING RESTRICTIONS AND PARKING PLACES
CONSOLIDATION ORDER) **2011(VARIATION NO. 2) ORDER 2012**

Swindon Borough Council in exercise of the powers conferred by Sections 1(1), 2(1) to (3), 4(2), 19, 32, 35, 45, 46, 47 and 124 of and Part IV of Schedule 9 of the Road Traffic Regulation Act 1984 (the Act of 1984), as amended and the Traffic Management Act 2004 ("the Act of 2004") and of all other enabling powers and after consultation with the Chief Officer of Police in accordance with Part III of Schedule 9 to the Act of 1984, hereby make the following Order:-

- 1 The Order shall come into operation on the 19th day of March 2012 and may be cited as the "Swindon Borough Council (Waiting and Loading Restrictions and Parking Places Consolidation) Order 2011(Variation No. 2) Order 2012".
- 2 The Swindon Borough Council (Waiting and Loading Restrictions and Parking Places Consolidation) Order 2011 is hereby varied as follows:

A) The following plans marked tile reference

"**CH30** sheet revision number 0 shall be revised to sheet revision number 1 "

B) The effect of the Order is to introduce

Introduction of No Waiting at Any Time

Bridgewater Close


South East Side the entire length including the cul-de-sac end

North West Side from the junction of Newcornbe Drive for a distance of approx. **12metres**.

From a point of approx. **36metres** north east of the junction of Newcombe Drive for a distance of **25metres** (covering the vehicle accesses)

From a point of **78metres** north east of the junction of Newcornbe Drive for a distance of **26metres**

**CERTIFIED TO BE A TRUE
COPY OF THE ORIGINAL**


S.P. TAYLOR
**DIRECTOR OF LAW AND
DEMOCRATIC SERVICES**

SWINDON BOROUGH COUNCIL
(WAITING AND LOADING RESTRICTIONS AND PARKING PLACES
CONSOLIDATION) ORDER 2011(VARIATION NO. 2) ORDER 2012

Wedgewood Close

South East Side	the entire length including the cul-de-sac end
North West Side	from the junction of Newcornbe Drive for a distance approx, 30metres
	From a point approx. 60m south west of Newcombe Drive for a distance of approx. 31metres

Wyndham Road	the entire length (regularisation of lines already on road but not on Parkmap)
---------------------	--

Introduction of Limited Waiting 2 hours Mon- Fri 8am – 6pm No Return within 1 Hour.

Wedgewood Close

North West Side	from a point 30m South west of the junction of Newcornbe Drive for a distance approx. 29metres
-----------------	--

Introduction of Load only

Bridgewater Close

North West Side	from a point approx. 12metres north east of the junction of Newcornbe Drive for a distance of approx. 24metres
	From a point approx. 60metres north east of the junction of Newcombe Drive for a distance approx. 17metres

C) Any preceding revisions of the said plans are revoked and substituted with the plans attached to this Order.


THE COMMON SEAL of
SWINDON BOROUGH COUNCIL

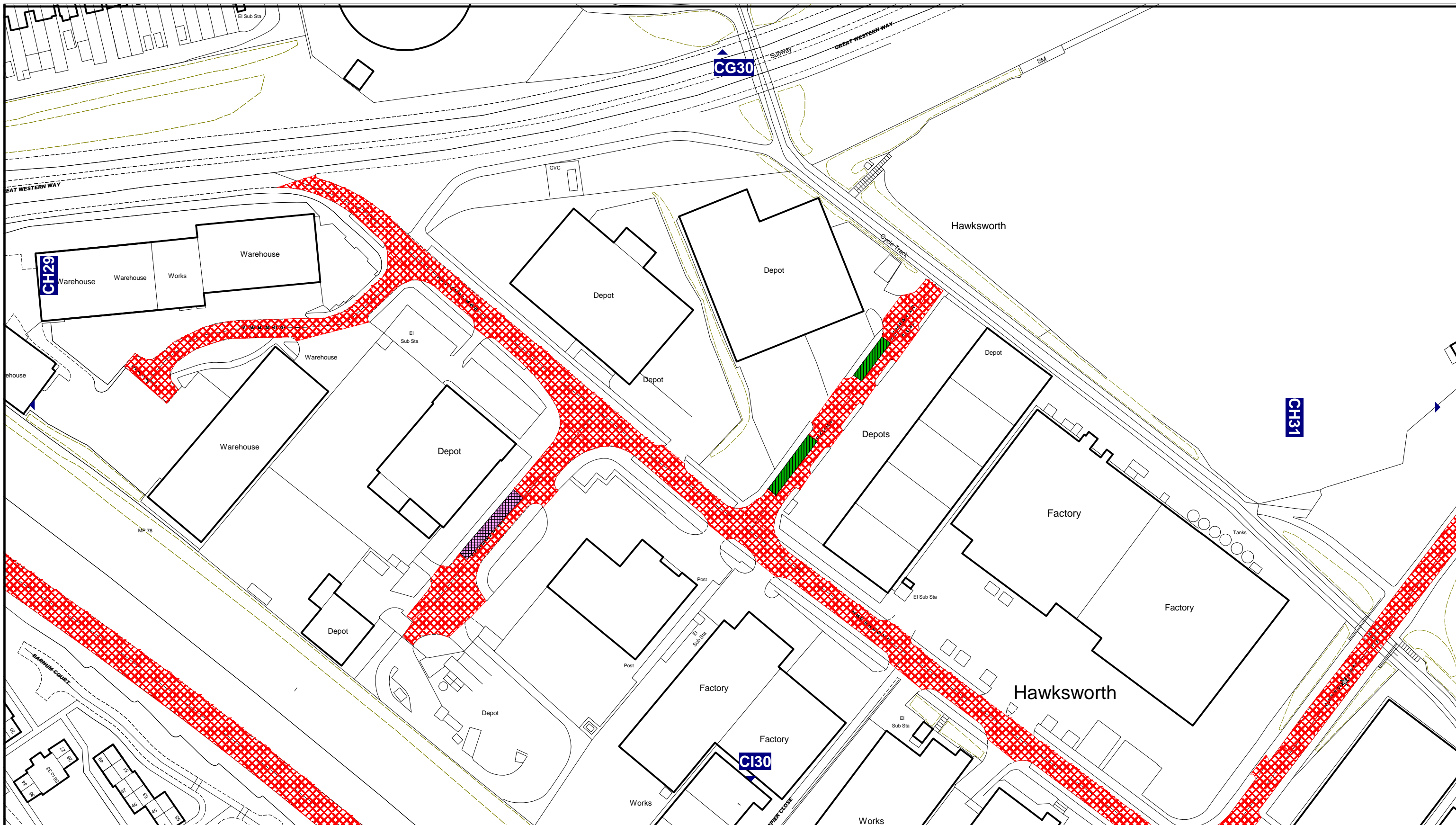
22262

was hereunto affixed this

14th day of March 2012

in the presence of:


HEAD OF LITIGATION
AND FINANCIAL SERVICES






**SWINDON BOROUGH COUNCIL
(WAITING AND LOADING
RESTRICTIONS AND PARKING
PLACES CONSOLIDATION)
ORDER 2011**

VARIATION ORDER NO 2 2012



This map is reproduced from Ordnance Survey material with the permission of Ordnance Survey on behalf of the Controller of Her Majesty's Stationery Office (c) Crown Copyright. Unauthorised reproduction infringes Crown copyright and may lead to prosecution or civil proceedings.
Swindon Borough Council
Licence No: 100024296 2011

Key to Restriction Types Display

-  **No Waiting At Any Time**
-  **Loading Only**
-  **Limited Waiting 2 Hours
Mon-Fri 8am-6pm No Return
Within 1 Hour**

TILE REF: CH30 SHEET REVISION NUMBER: 1

DATE SEALED:	14/03/2012
OPERATIONAL DATE:	19/03/2012
SCALE:	1 : 1250