

SWINDON BOROUGH COUNCIL
(WAITING AND LOADING RESTRICTIONS AND PARKING PLACES
CONSOLIDATION) ORDER 2011 (VARIATION NO. 22) ORDER 2011

Swindon Borough Council in exercise of the powers conferred by Sections 1(1), 2(1) to (3) 4(2), 19, 32 35, 45, 46, 47 and 124 of and Part IV of Schedule 9 of the Road Traffic Regulation Act 1984 (the Act of 1984) as amended and the Traffic Management Act 2004 ("the Act of 2004") and of all other enabling powers and after consultation with the Chief Officer of Police in accordance with Part III of Schedule 9 to the Act of 1984 hereby make the following Order -

- 1 The Order shall come into operation on the 23 day of January 2012 and may be cited as the "Swindon Borough Council (Waiting and Loading Restrictions and Parking Places Consolidation) Order 2011 (Variation No. 22) Order 2011".
- 2 The Swindon Borough Council (Waiting and Loading Restrictions and Parking Places Consolidation) Order 2011 is hereby varied as follows:
 - A) By the addition of the following plans marked tile reference "CL23 sheet revision number 0 and CL24 sheet revision number 0".
 - B) The effect of the Order is to introduce School Keep Clear restriction on Grange Park Way and introduce 'No Waiting At Any Time' restrictions along Grange Park Way, Sudeley Way, Hampton Drive, Mildmay Close and Hay Lane.

THE COMMON SEAL of

22.8.1

SWINDON BOROUGH COUNCIL

was hereunto affixed this

18th day of January 2012

in the presence of:

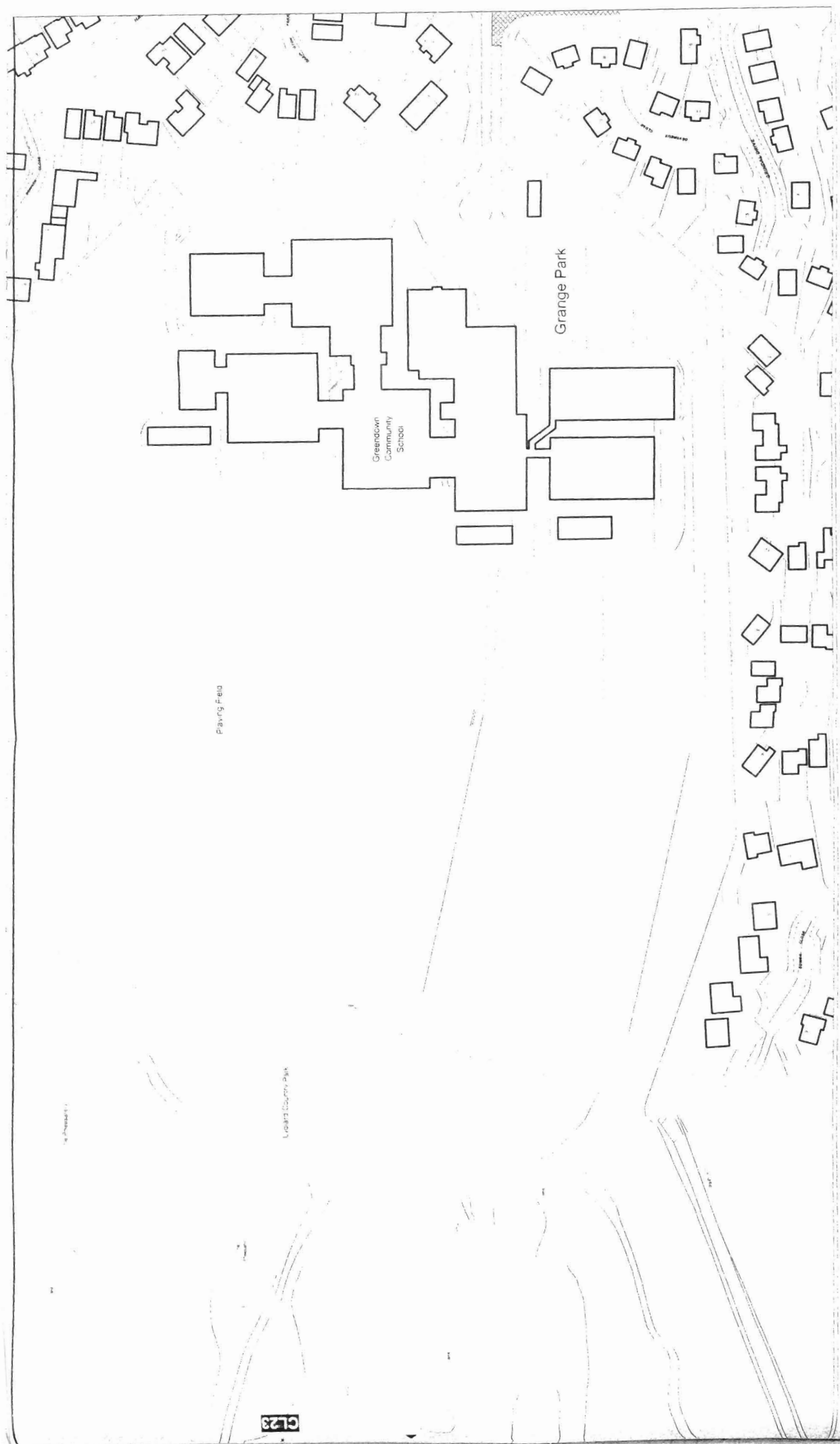
A.L.

CERTIFIED TO BE A TRUE
COPY OF THE ORIGINAL

[Signature]

CERTIFIED TO BE A TRUE
COPY OF THE ORIGINAL

RECEIVED LITIGATION
AND PUBLIC RELATIONS



TILE REF: CL23 SHEET REVISION NUMBER: 0

SWINDON BOROUGH COUNCIL
(WAITING AND LOADING
RESTRICTIONS AND PARKING
PLACES CONSOLIDATION)
ORDER 2011
VARIATION ORDER NO.22 2011
GRANGE PARK WAY



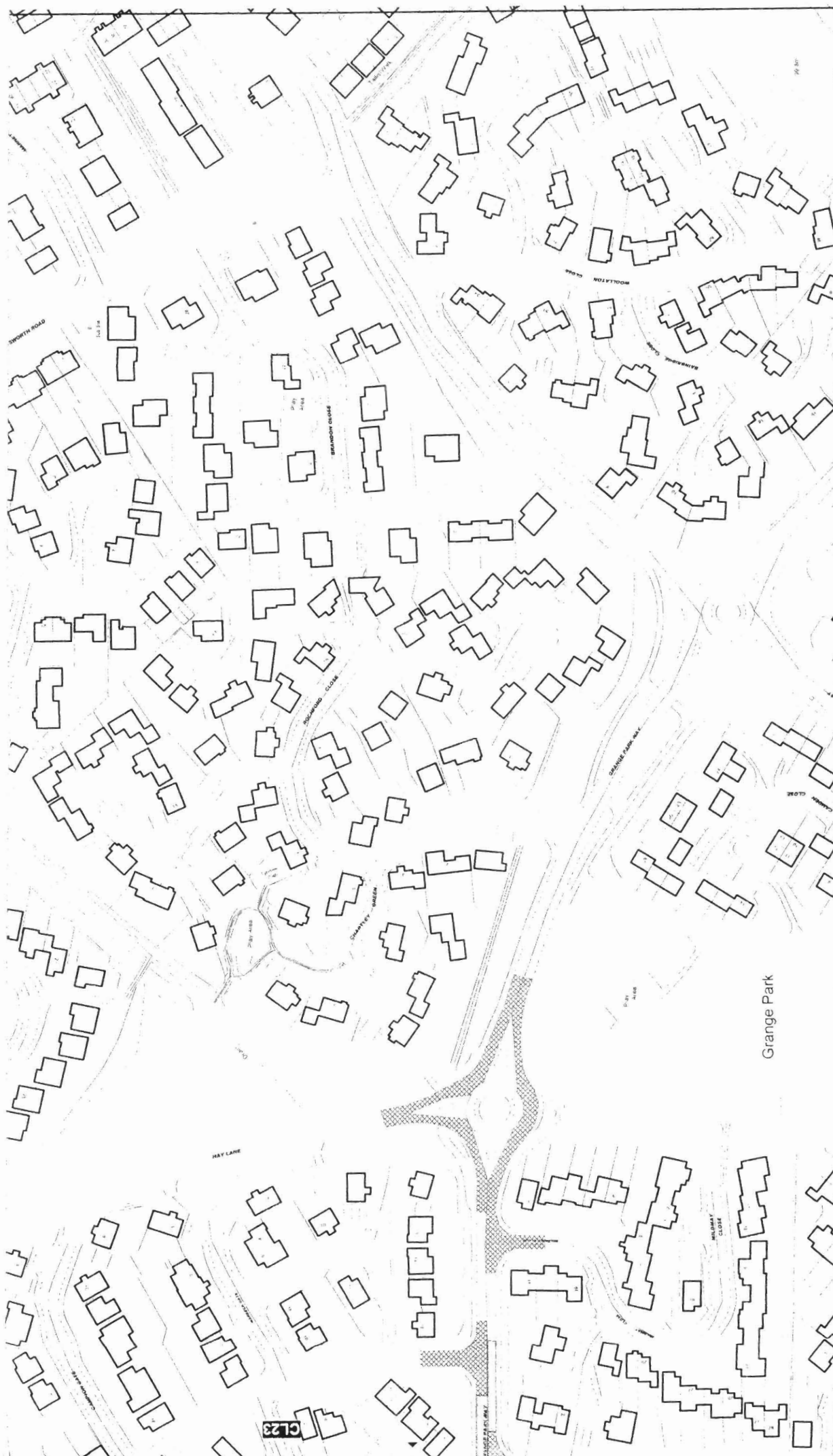
Key to Restriction Types Display	
	Keep Clear (School) at all times
	No Waiting at Any Time

DATE SEALED	18/01/2012
OPERATIONAL DATE	23/01/2012
SCALE	1 1250

This plan is reproduced from Ordnance Survey material with the permission of Ordnance Survey on behalf of the Controller of Her Majesty's Stationery Office. It is reproduced by Swindon Borough Council for use in connection with the Variation Order No. 22 2011. Swindon Borough Council Licence No. 100004286/2011



CL23





SWINDON BOROUGH COUNCIL
(WAITING AND LOADING
RESTRICTIONS AND PARKING
PLACES CONSOLIDATION)
ORDER 2011

VARIATION ORDER NO.22 2011
GRANGE PARK WAY



TILE REF: CL24 SHEET REVISION NUMBER: 0

Key to Restriction Types Display

	Keep Clear (School) at all times
	No Waiting At Any Time

18/01/2012

23/01/2012

1 · 1250



This article is reproduced from *Ordinance Survey Maps* with the permission of Ordnance Survey on behalf of the Controller of Her Majesty's Stationary Office (c) Crown Copyright. Unauthorised reproduction infringes Crown Copyright and may lead to prosecution for civil or criminal offences.
Ordnance Survey
London Borough Council
Reference No. 100042266, 2013