

**SWINDON BOROUGH COUNCIL**  
**(WAITING AND LOADING RESTRICTIONS AND PARKING PLACES**  
**CONSOLIDATION) ORDER 2017 (VARIATION NO. 6) ORDER 2018**

Swindon Borough Council in exercise of the powers conferred by Sections 1(1), 2(1) to (3), 4(2), 19, 32, 35, 45, 46, 47 and 124 of and Part IV of Schedule 9 of the Road Traffic Regulation Act 1984 (the Act of 1984), as amended and the Traffic Management Act 2004 ("the Act of 2004" ) and of all other enabling powers and after consultation with the Chief Officer of Police in accordance with Part III of Schedule 9 to the Act of 1984, hereby make the following Order:-

- 1 The Order shall come into operation on the 30th day of September 2019 and may be cited as the "Swindon Borough Council (Waiting and Loading Restrictions and Parking Places Consolidation) Order 2017 (Variation No. 6) Order 2018".
- 2 The Swindon Borough Council (Waiting and Loading Restrictions and Parking Places Consolidation) Order 2017 is hereby varied as follows:
  - A) The revision of the plans marked tile reference "CK32, CK33, CL32 and CL33".
  - B) The effect of the Order is extend the 'Restricted Parking Zone' in East Wichel where parking will be prohibited except for in marked parking bays.

THE COMMON SEAL of  
SWINDON BOROUGH COUNCIL

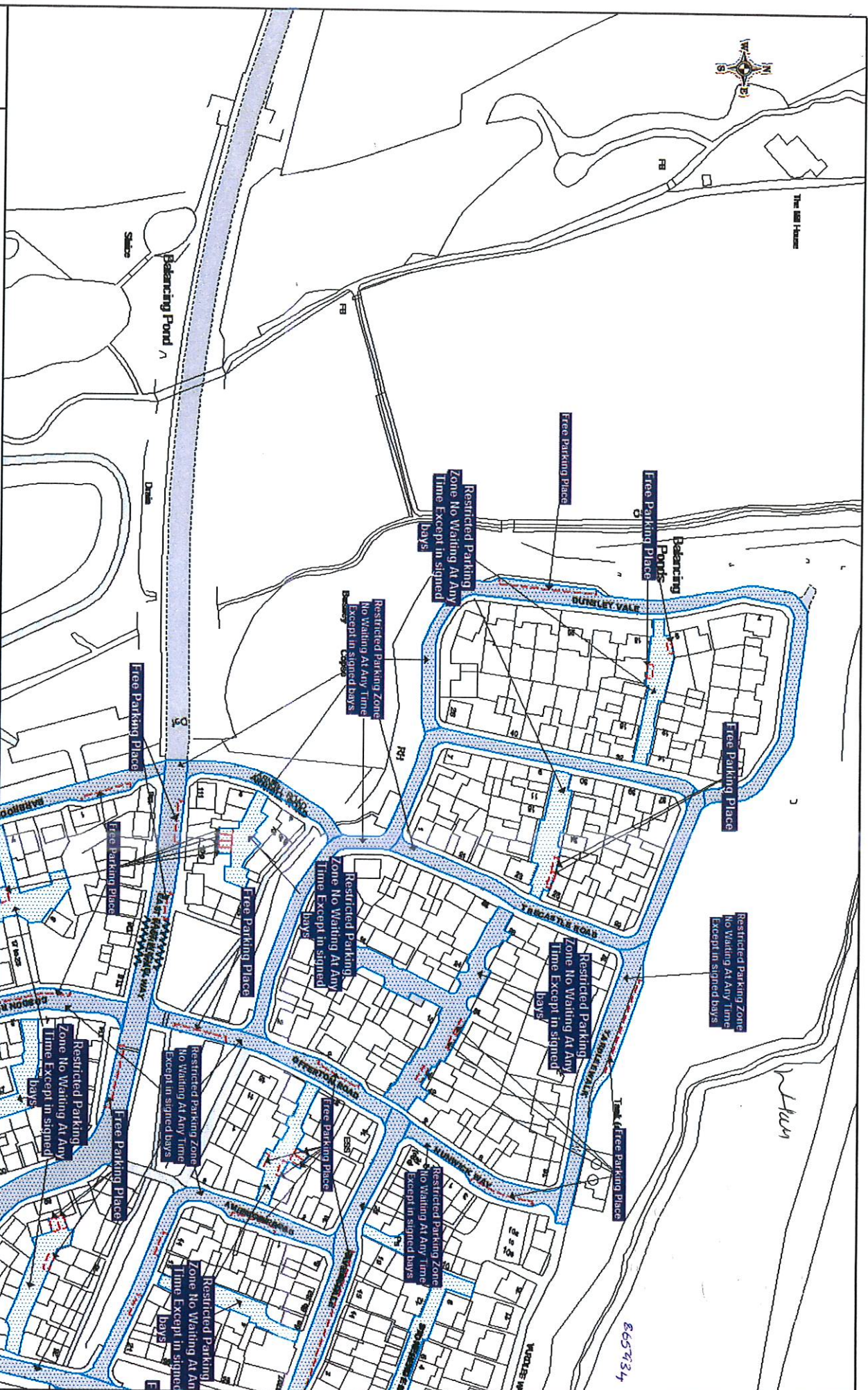
was hereunto affixed this

27th day of September 2019

in the presence of:

*LLM*  
*Chief Legal*  
*Officer*





**Order Title: SWINDON BOROUGH COUNCIL (WAITING AND LOADING RESTRICTIONS AND PARKING PLACES CONSOLIDATION) ORDER 2017**

NOTE: SEE NEXT SHEET FOR RESTRICTIONS DISPLAYED

CL32 CK33



SCALE 1:1250 @ A3

DATE 30/09/2019

MAP Title Ref: CK32

REVISION 1

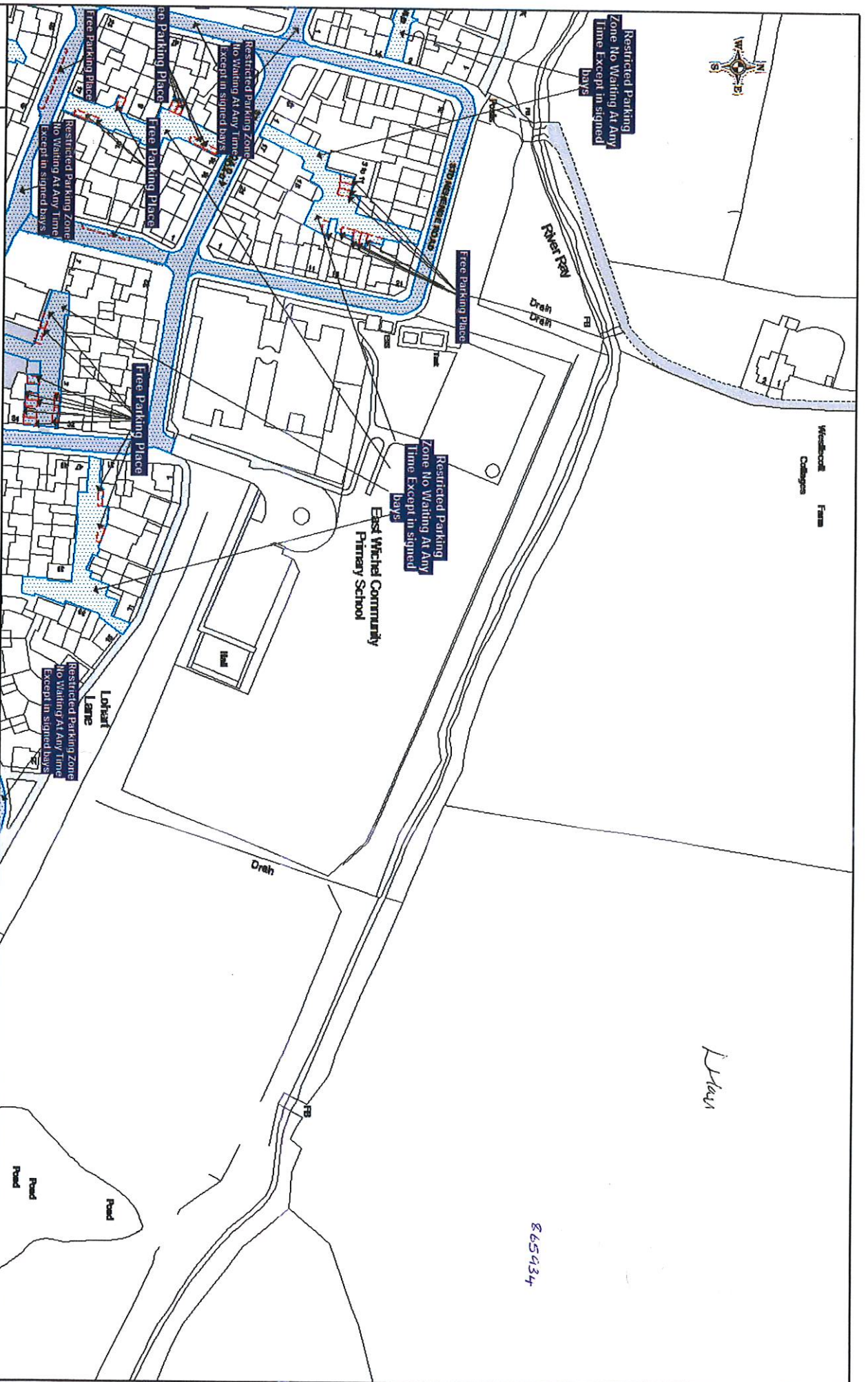




Westcott Farm  
Colleges

*Plan*

865434



**Order Title: SWINDON BOROUGH COUNCIL (WAITING AND LOADING RESTRICTIONS AND PARKING PLACES CONSOLIDATION) ORDER 2017**

**NOTE: SEE KEY SHEET FOR RESTRICTIONS DISPLAYED**

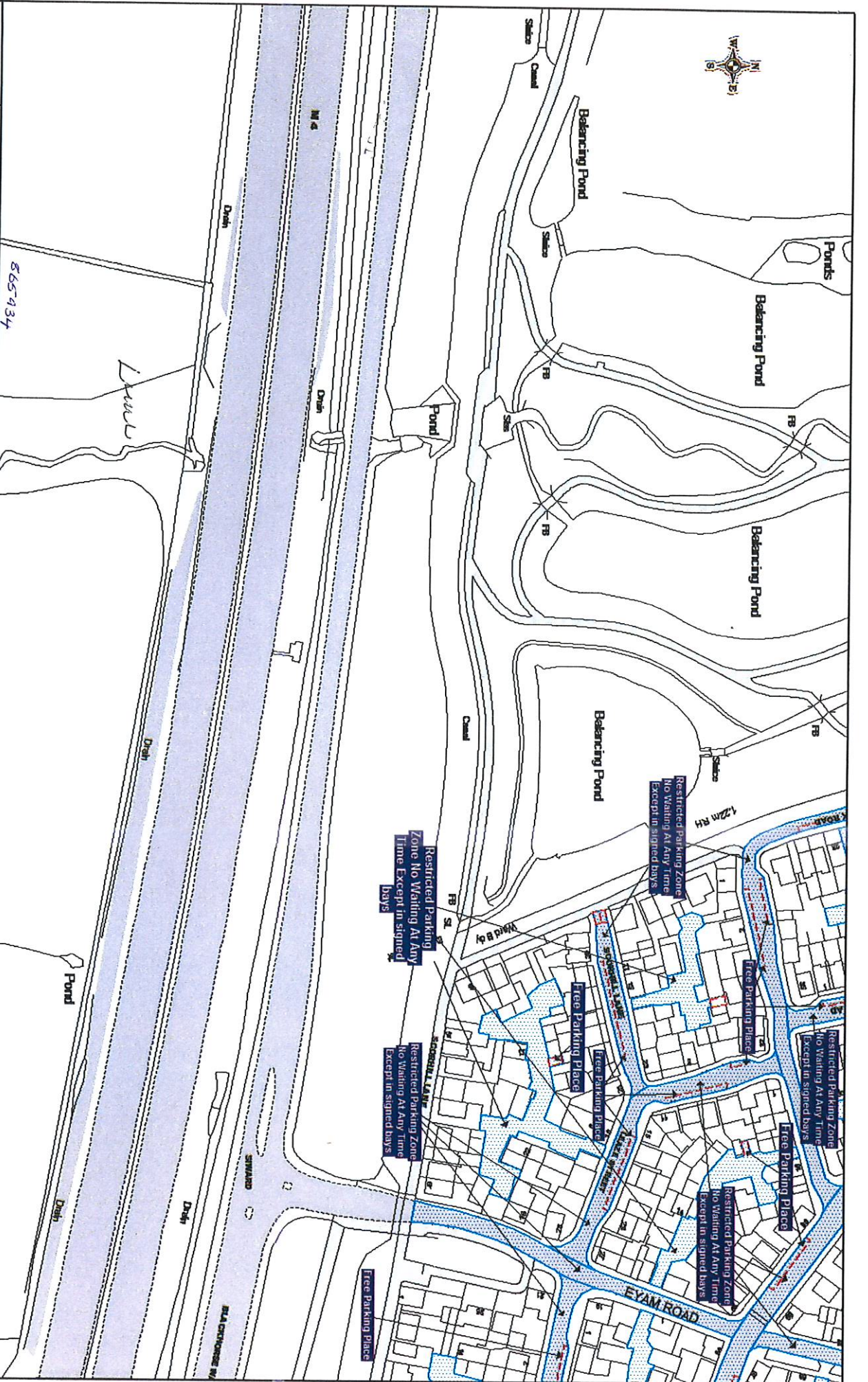
CK32 CK33 CK34



This map has been prepared for the purpose of illustrating the proposed changes to the Swindon Borough Council's parking restrictions and parking places. It is not to be used for any other purpose without the written consent of Swindon Borough Council.

SCALE	1 : 1250 @ A3
DATE	30/09/2019
MAP	Title Ref: CK33
REVISION	1





**Order Title: SWINDON BOROUGH COUNCIL (WAITING AND LOADING RESTRICTIONS AND PARKING PLACES CONSOLIDATION) ORDER 2017**

NOTE: SEE KEY SHEET FOR RESTRICTIONS DISPLAYED

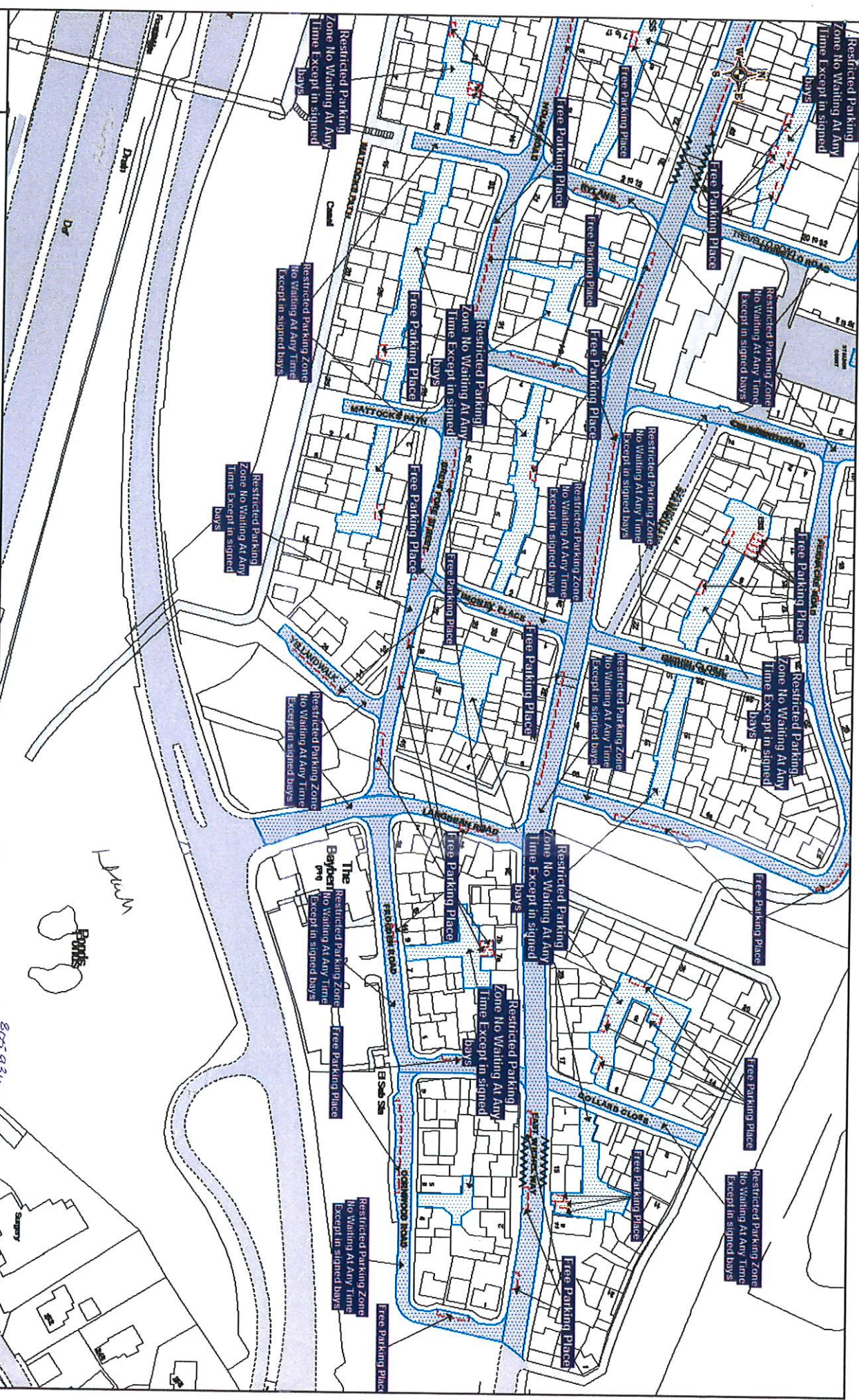
CK32  
CK33



These restrictions are subject to the following conditions:  
1. The restrictions shall only apply to the vehicles described in the key sheet.  
2. The restrictions shall only apply to the vehicles described in the key sheet.  
3. The restrictions shall only apply to the vehicles described in the key sheet.

SCALE	1:1250 @ A3
DATE	30/09/2019
MAP	Title Ref: CL32
REVISION	1





**Order Title: SWINDON BOROUGH COUNCIL (WAITING AND LOADING RESTRICTIONS AND PARKING PLACES CONSOLIDATION) ORDER 2017**

NOTE: SEE KEY SHEET FOR RESTRICTIONS DISPLAYED



805 934

SCALE	1 : 1250 @ A3
DATE	30/09/2019
MAP	Title Ref: CL33
REVISION	1