

**THE KENT COUNTY COUNCIL  
(VARIOUS ROADS, BOROUGH OF SWALE)  
(WAITING RESTRICTIONS AND STREET PARKING  
PLACES) (CONSOLIDATION)  
(AMENDMENT No.8) ORDER 2024**

**ROAD TRAFFIC REGULATION ORDER ACT 1984**

The KENT COUNTY COUNCIL, acting as the Local Authority and in exercise of its powers under Sections 1, 2, 32, 35, 36, 45, 46, 47, 49, 53, 124 and Part IV of Schedule 9 to the Road Traffic Regulation Act 1984, the Traffic Management Act 2004, and all other enabling powers, after consultation with the Chief Officer of Police in accordance with Part III of Schedule 9 to the Act, hereby make the following order:-

1. This Order shall come into operation on 20th day of September 2024 and may be cited as "The Kent County Council (Various Roads, Borough of Swale) (Waiting Restrictions and Street Parking Places) (Consolidation) Order (Amendment No.8) Order 2024" ('this Order')
2. The Interpretation Act 1978 shall apply to this Order as it applies for the interpretation of an Act of Parliament.
3. Without prejudice to the validity of anything done or to any liability incurred in respect of any act or omission before the coming into operation of this Order, "The Kent County Council (Various Roads, Borough of Swale) (Waiting Restrictions and Street Parking Places) (Consolidation) Order 2024" ('the Order of 2024') shall have effect as though:
  - (a) Schedule 2 to the Order of 2024 is amended by the replacement or issue of the following Map Tiles:

AC108 revision 0 replaced by  
AD108 issue 0

AC108 revision 1

GIVEN under the Common Seal of The Kent County Council

This 19<sup>th</sup> day of September 2024

THE COMMON SEAL OF THE  
KENT COUNTY COUNCIL  
was hereunto affixed  
in the presence of: -

  
Authorised Signatory





























P/19/09/2024/SW/2232



## MAP LEGEND






### Order Types

-  Disabled Badge Holders Parking
-  Entrance Markings (Mandatory)
-  Limited Waiting
-  Limited Waiting Area
-  Loading Place
-  No Loading
-  No Loading At Any Time
-  No Stopping
-  No Waiting
-  NW1 : No waiting Mon-Sat 8.30am-5.30pm
-  NW2 : No waiting Mon-Sat 8.30am-6.30pm
-  NW3 : No waiting Mon-Sat 8am-6.30pm
-  NW4 : No waiting Mon-Sat 8am-6pm
-  No Waiting At Any Time
-  No Waiting HGVs
-  HGV1 : No Waiting For Goods Vehicles Exceeding 2 Tonnes Mon-Sat 8am-6.30pm

-  Other Bay
-  Payment Parking Place
-  Pedestrian Zone (Static)
-  Permit Parking Area
-  Permit Parking Place
-  X1489 : Permit Holders Only (B1)
-  Prohibition of Verge Parking
-  Restricted Zone
-  Shared Use Parking Place
-  Taxi Rank
-  Voucher Parking

-  Bus Stop
-  Keep Clear Entrance Marking (Advisory)
-  Pedestrian Crossing
-  Unrestricted Bay

### Non-Order Types

-  Access Marking
-  Advisory Bay
-  Advisory Disabled Bay
-  Box Junction
-  Bus Stand

**THE KENT COUNTY COUNCIL ON-STREET WAITING RESTRICTIONS AND STREET PARKING PLACES MAP SCHEDULES**



**SCALE - 1 : 1250** at A3 size

NOTE: SEE STATIC MAP SCHEDULE LEGEND FOR RESTRICTIONS DISPLAYED

This map is reproduced from Ordnance Survey material with the permission of Ordnance Survey on behalf of the Controller of Her Majesty's Stationery Office © Crown Copyright. Unauthorised reproduction infringes Crown copyright and may lead to prosecution or civil proceedings. Kent County Council Licence No: 100019238 2024



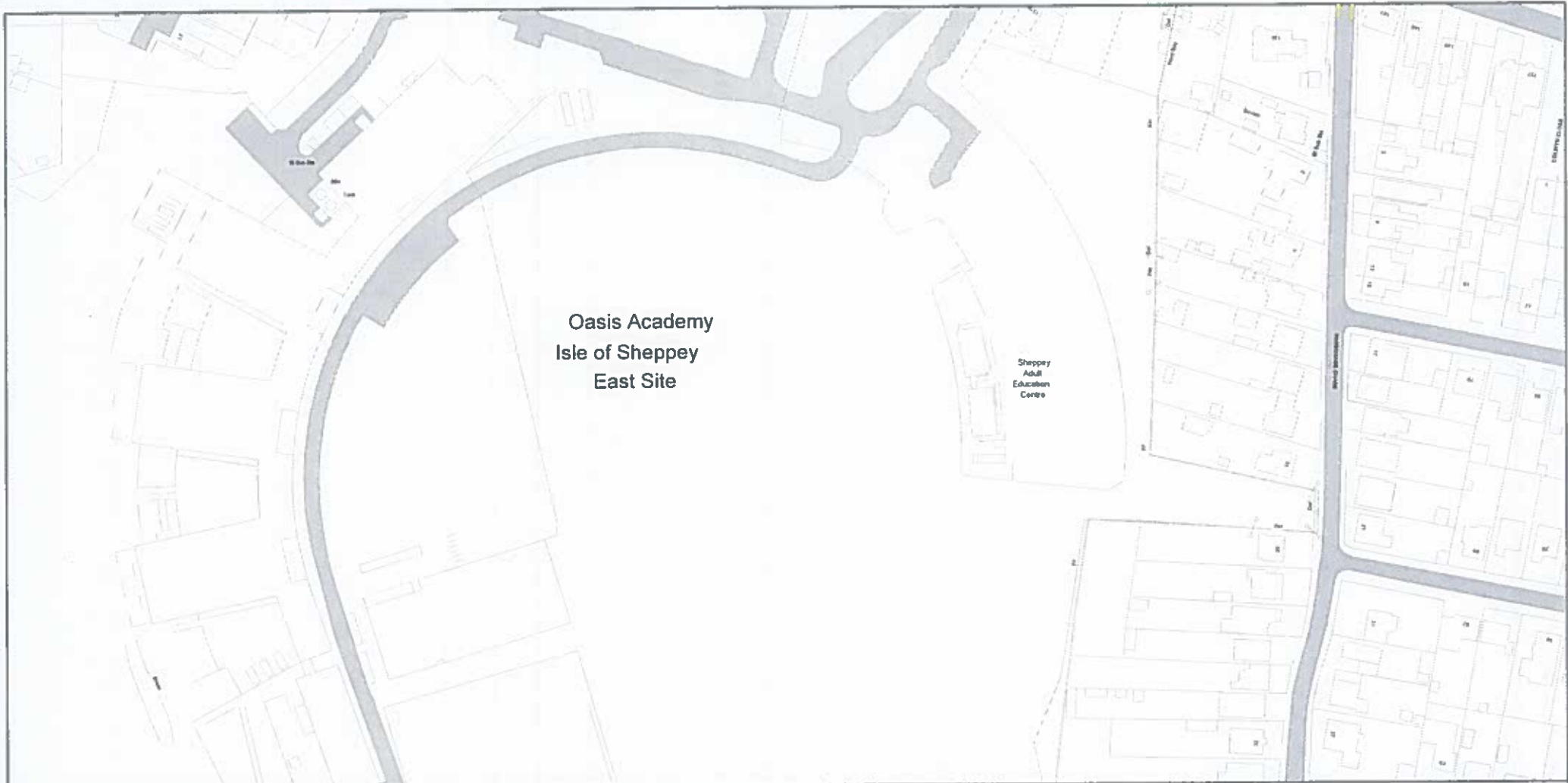
Status: CONFIRMED

Tile Reference: Tile Ref: AC108

Sheet Revision Number: 1

Sheet Active From: 20/09/2024

**THE KENT COUNTY COUNCIL ON-STREET WAITING RESTRICTIONS AND STREET PARKING PLACES MAP SCHEDULES**



**SCALE** - 1 : 1250 at A3 size

NOTE: SEE STATIC MAP SCHEDULE LEGEND FOR RESTRICTIONS DISPLAYED

This map is reproduced from Ordnance Survey material with the permission of Ordnance Survey on behalf of the Controller of Her Majesty's Stationery Office © Crown Copyright. Unauthorised reproduction infringes Crown copyright and may lead to prosecution or civil proceedings. Kent County Council Licence No: 100019238 2024



**Status:** CONFIRMED

**Tile Reference:** Tile Ref: AD108

**Sheet Revision Number:** 0

**Sheet Active From:** 20/09/2024