

**THE KENT COUNTY COUNCIL
(VARIOUS ROADS, BOROUGH OF SWALE)
(WAITING RESTRICTIONS AND STREET PARKING
PLACES) (CONSOLIDATION)
(AMENDMENT No.6) ORDER 2024**

ROAD TRAFFIC REGULATION ORDER ACT 1984

The KENT COUNTY COUNCIL, acting as the Local Authority and in exercise of its powers under Sections 1, 2, 3, 4, 5, 19, 32, 35, 36, 45, 46, 47, 49, 51, 53, 124 and Part IV of Schedule 9 to the Road Traffic Regulation Act 1984, the Traffic Management Act 2004, and all other enabling powers, after consultation with the Chief Officer of Police in accordance with Part III of Schedule 9 to the Act, hereby make the following order:-

1. This Order shall come into operation on 20th day of September 2024 and may be cited as "The Kent County Council (Various Roads, Borough of Swale) (Waiting Restrictions and Street Parking Places) (Consolidation) (Amendment No.6) Order 2024" ('this Order')
2. The Interpretation Act 1978 shall apply to this Order as it applies for the interpretation of an Act of Parliament.
3. Without prejudice to the validity of anything done or to any liability incurred in respect of any act or omission before the coming into operation of this Order, "The Kent County Council (Various Roads, Borough of Swale) (Waiting Restrictions and Street Parking Places) (Consolidation) Order 2024" ('the Order of 2024') shall have effect as though:

(a) Schedule 2 to the Order of 2024 is amended by the replacement or issue of the following Map Tiles:

BW124	revision 0 replaced by	BW124	revision 1
BX124	revision 0 replaced by	BX124	revision 1

GIVEN under the Common Seal of The Kent County Council

This 19th day of September 2024

**THE COMMON SEAL OF THE
KENT COUNTY COUNCIL
was hereunto affixed
in the presence of: -**


Authorised Signatory



P/19/09/2024/SW/2229














MAP LEGEND

Order Types

-  Disabled Badge Holders Parking
-  Entrance Markings (Mandatory)
-  Limited Waiting
-  Limited Waiting Area
-  Loading Place
-  No Loading
-  No Loading At Any Time
-  No Stopping
-  No Waiting
-  NW1 : No waiting Mon-Sat 8.30am-5.30pm
-  NW2 : No waiting Mon-Sat 8.30am-6.30pm
-  NW3 : No waiting Mon-Sat 8am-6.30pm
-  NW4 : No waiting Mon-Sat 8am-5pm
-  No Waiting At Any Time
-  No Waiting HGVs
-  HGV1 : No Waiting For Goods Vehicles Exceeding 2 Tonnes
Mon-Sat 8am-6.30pm

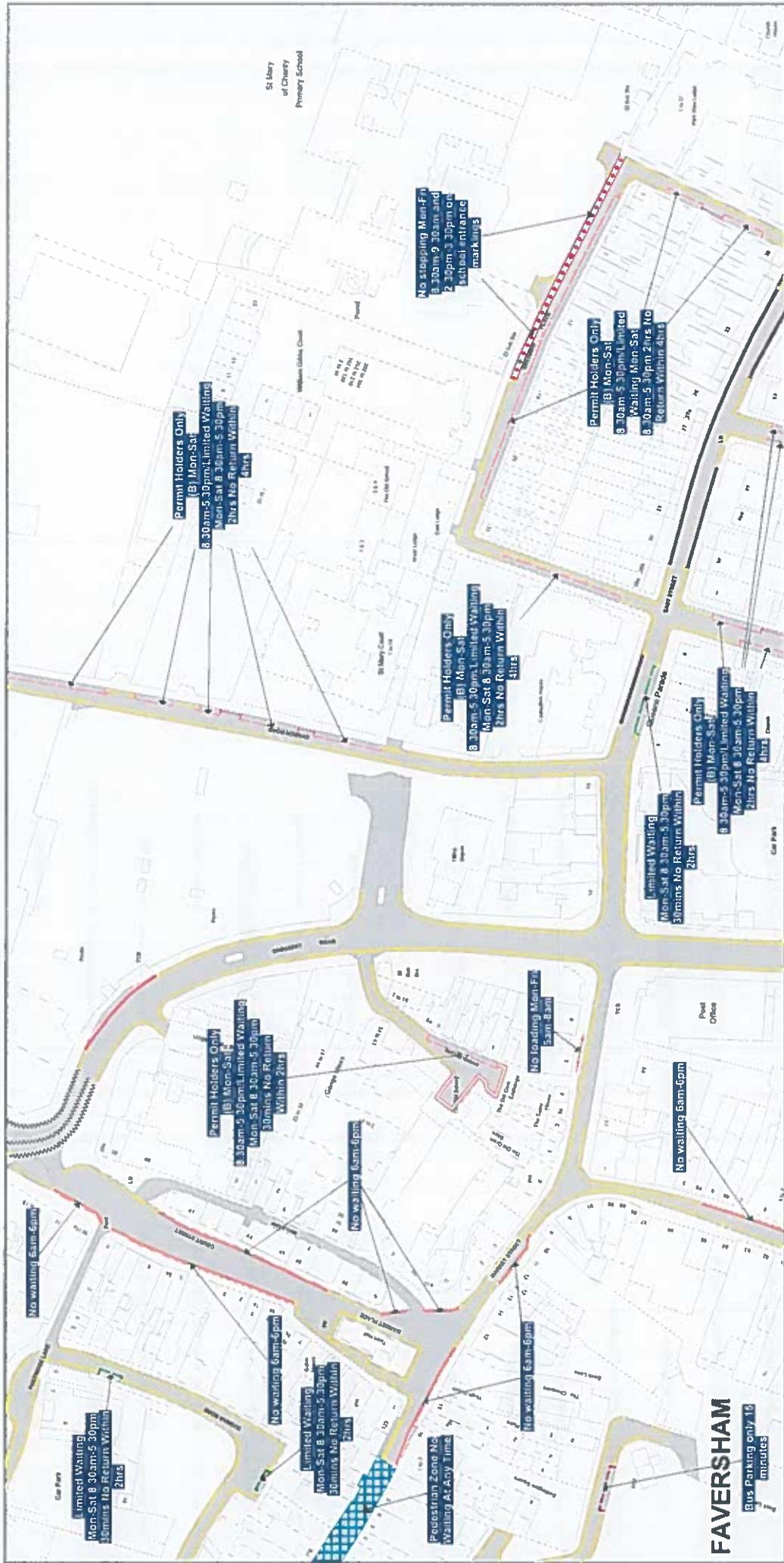
Other Bay

-  Other Bay
-  Payment Parking Place
-  Pedestrian Zone (Static)
-  Permit Parking Area
-  Permit Parking Place
-  X1489 : Permit Holders Only (B1)
-  Prohibition of Verge Parking
-  Restricted Zone
-  Shared Use Parking Place
-  Taxi Rank
-  Voucher Parking

Non-Order Types

-  Access Marking
-  Advisory Bay
-  Advisory Disabled Bay
-  Box Junction
-  Bus Stand
-  Bus Stop
-  Keep Clear Entrance Marking (Advisory)
-  Pedestrian Crossing
-  Unrestricted Bay

THE KENT COUNTY COUNCIL ON-STREET WAITING RESTRICTIONS AND STREET PARKING PLACES MAP SCHEDULES



FAVERSHAM
Bus Parking only 15 minutes

SCALE - 1 : 1250 at A3 size
This map is reproduced from Ordnance Survey material with the permission of Ordnance Survey on behalf of the Controller of Her Majesty's Stationary Office © Crown Copyright. Unauthorised reproduction infringes Crown copyright and may lead to prosecution or civil proceedings. Kent County Council Licence No. 100019238 2024

NOTE: SEE STATIC MAP SCHEDULE LEGEND FOR RESTRICTIONS DISPLAYED



Status: CONFIRMED
Tile Reference: Tile Ref: BW124
Sheet Revision Number: 1
Sheet Active From: 20/09/2024

