

**THE KENT COUNTY COUNCIL
(VARIOUS ROADS, SWALE)
(WAITING RESTRICTIONS AND STREET PARKING
PLACES) (CONSOLIDATION) ORDER
(AMENDMENT No.9) ORDER 2024**

ROAD TRAFFIC REGULATION ORDER ACT 1984

The KENT COUNTY COUNCIL, acting as the Local Authority and in exercise of its powers under Sections 1, 2, 3, 4, 5, 19, 32, 35, 36, 45, 46, 47, 49, 53, 124 and Part IV of Schedule 9 to the Road Traffic Regulation Act 1984 ('the Act'), the Traffic Management Act 2004, and all other enabling powers, after consultation with the Chief Officer of Police in accordance with Part III of Schedule 9 to the Act, hereby make the following order:-

1. This Order shall come into operation on 1st day of November 2024 and may be cited as "The Kent County Council (Various Roads, Swale) (Waiting Restrictions and Street Parking Places) (Consolidation) Order (Amendment No.9) Order 2024" ('this Order')
2. The Interpretation Act 1978 shall apply to this Order as it applies for the interpretation of an Act of Parliament.
3. Without prejudice to the validity of anything done or to any liability incurred in respect of any act or omission before the coming into operation of this Order, "The Kent County Council (Various Roads, Borough of Swale) (Waiting Restrictions and Street Parking Places) (Consolidation) Order 2024" ('the Order of 2024') shall have effect as though:


(a) Schedule 2 to the Order of 2024 is amended by the replacement or issue of the following Map Tiles:

BJ95 issue 0
BK95 issue 0
BK96 issue 0

GIVEN under the Common Seal of The Kent County Council

This 31st day of October 2024

**THE COMMON SEAL OF THE
KENT COUNTY COUNCIL
was hereunto affixed
in the presence of: -**


Authorised Signatory


































0121/10/2024/sw/2243








MAP LEGEND

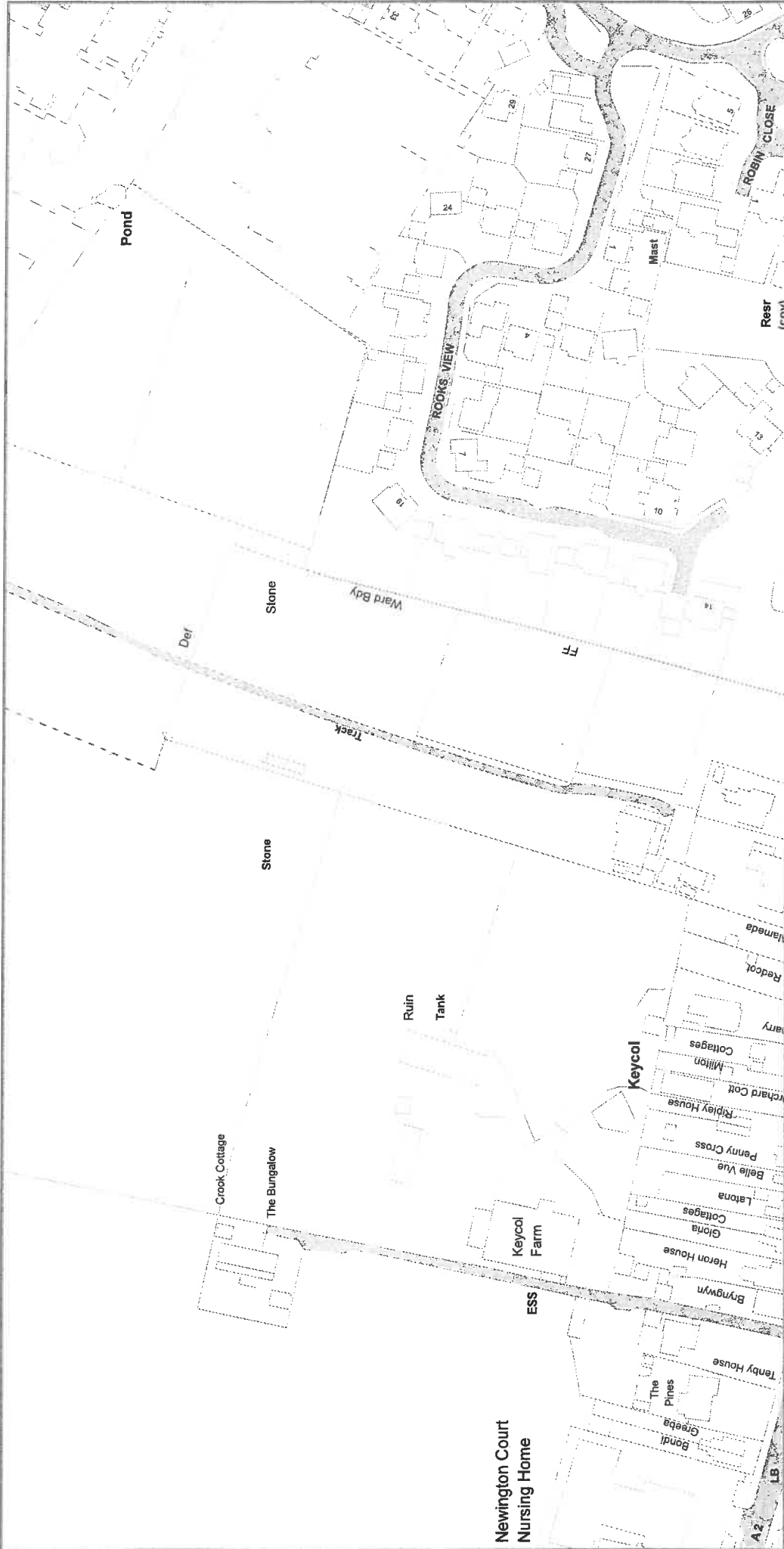
Order Types

	Disabled Badge Holders Parking		Other Bay		Bus Stop
	Entrance Markings (Mandatory)		Payment Parking Place		Keep Clear Entrance Marking (Advisory)
	Limited Waiting		Pedestrian Zone (Static)		Pedestrian Crossing
	Limited Waiting Area		Permit Parking Area		Unrestricted Bay
	Loading Place		Permit Parking Place		
	No Loading		X1469 : Permit Holders Only (B1)		
	No Loading At Any Time		Prohibition of Verge Parking		
	No Stopping		Restricted Zone		
	No Waiting		Shared Use Parking Place		
	NW1 : No waiting Mon-Sat 8.30am-5.30pm		Taxi Rank		
	NW2 : No waiting Mon-Sat 8.30am-6.30pm		Voucher Parking		
	NW3 : No waiting Mon-Sat 8am-6.30pm				
	NW4 : No waiting Mon-Sat 8am-6pm				
	No Waiting At Any Time				
	No Waiting HGVs				
	HGV1 : No Waiting For Goods Vehicles Exceeding 2 Tonnes Mon-Sat 8am-6.30pm				

Non-Order Types

	Access Marking
	Advisory Bay
	Advisory Disabled Bay
	Box Junction
	Bus Stand

THE KENT COUNTY COUNCIL ON-STREET WAITING RESTRICTIONS AND STREET PARKING PLACES MAP SCHEDULES



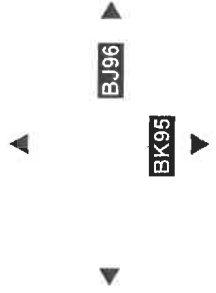
NOTE: SEE STATIC MAP SCHEDULE LEGEND FOR RESTRICTIONS DISPLAYED

SCALE - 1 : 1250 at A3 size

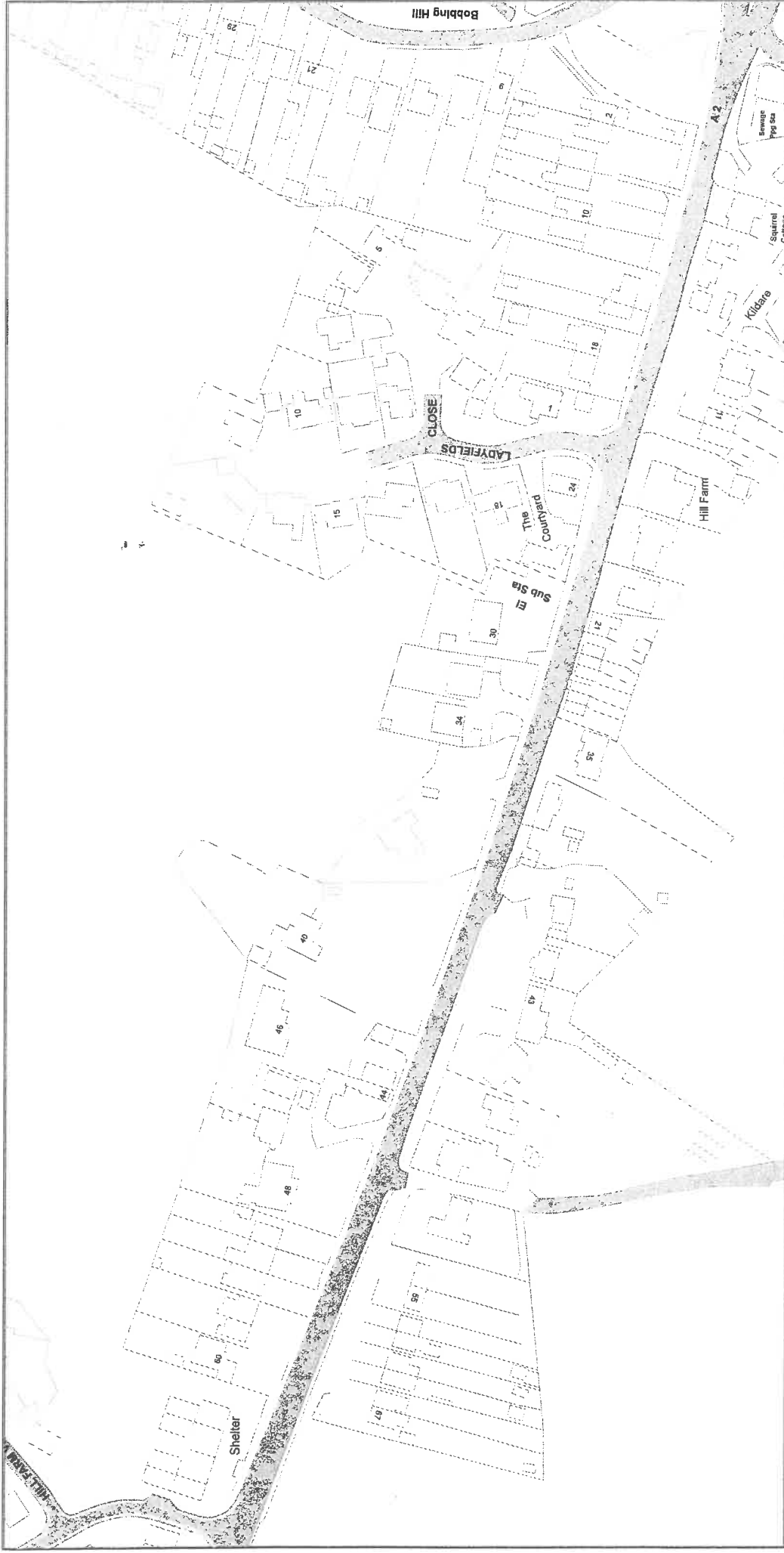
This map is reproduced from Ordnance Survey material with the permission of Ordnance Survey on behalf of the Controller of Her Majesty's Stationery Office © Crown Copyright. Unauthorised reproduction infringes Crown copyright and may lead to prosecution or civil proceedings. Kent County Council Licence No: 100019238 2024



Status: CONFIRMED
 Tile Reference: Tile Ref: BJ95
 Sheet Revision Number: 0
 Sheet Active From: 01/11/2024



THE KENT COUNTY COUNCIL ON-STREET WAITING RESTRICTIONS AND STREET PARKING PLACES MAP SCHEDULES



NOTE: SEE STATIC MAP SCHEDULE LEGEND FOR RESTRICTIONS DISPLAYED

SCALE - 1 : 1250 at A3 size
 This map is reproduced from Ordnance Survey material with the permission of Ordnance Survey on behalf of the Controller of Her Majesty's Stationery Office © Crown reproduction infringes Crown copyright and may lead to prosecution or civil proceedings. Kent County Council
 Licence No: 100019238 2024

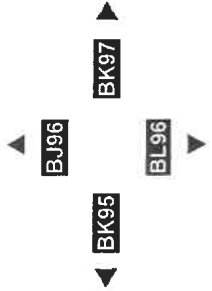


Status: CONFIRMED

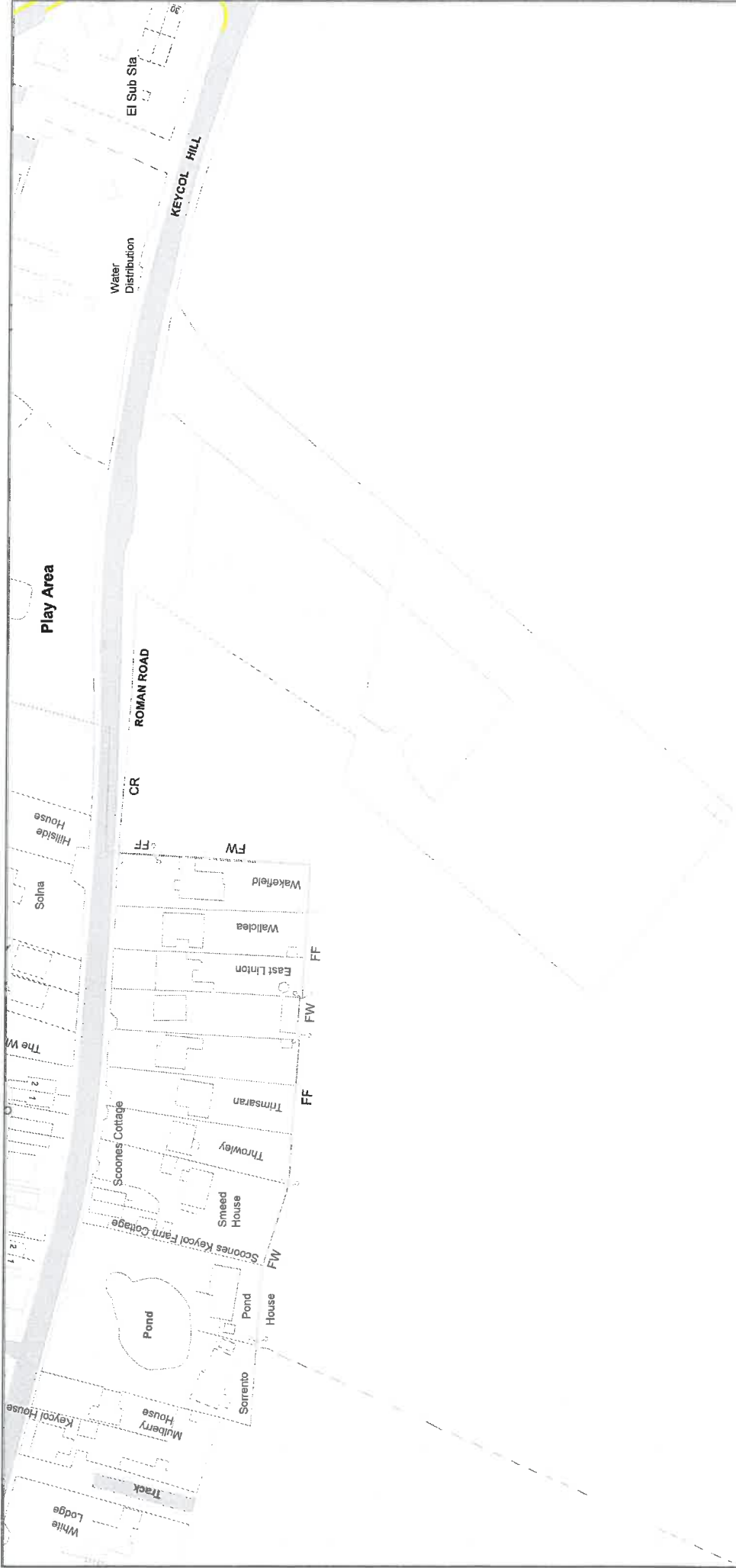
Tile Reference: Tile Ref: BK96

Sheet Revision Number: 0

Sheet Active From: 01/11/2024



THE KENT COUNTY COUNCIL ON-STREET WAITING RESTRICTIONS AND STREET PARKING PLACES MAP SCHEDULES



SCALE - 1 : 1250 at A3 size

This map is reproduced from Ordnance Survey material with the permission of Ordnance Survey on behalf of the Controller of Her Majesty's Stationary Office © Crown Copyright. Unauthorised reproduction infringes Crown copyright and may lead to prosecution or civil proceedings. Kent County Council Licence No: 100019238 2024



NOTE: SEE STATIC MAP SCHEDULE LEGEND FOR RESTRICTIONS DISPLAYED

Status: CONFIRMED

Tile Reference: Tile Ref: BK95

Sheet Revision Number: 0

Sheet Active From: 01/11/2024

