

The Surrey County Council
Various Roads in The Borough of Elmbridge
(Waiting Loading and Unloading Restriction
and On-Street Parking Places Orders)
(Amendment No. 3) Order 2024

SURREY COUNTY COUNCIL in exercise of their powers under Sections 1(1) 2(1) to (3) 4(2) 32 35 36 45 46 47 48 49 51 52 and 53 of and Part IV of Schedule 9 to the Road Traffic Regulation Act 1984 ("the Act") and of all other enabling powers and after consultation with the Chief Officer of Police in accordance with Part III of Schedule 9 to the Act hereby make the following Order: -

Citation and commencement

1. THIS Order may be cited as "The Surrey County Council Various Roads in the Borough of Elmbridge (Waiting Loading and Unloading Restriction and On-Street Parking Places Orders) (Amendment No. 3) Order 2024" and shall come into operation on 16 September 2024

Interpretation

2. (1) In this Order the expression "enactment" means any enactment whether public general or local and includes any order bylaw rule regulation scheme or other instrument having effect by virtue of an enactment
- (2) Any reference in this Order to any enactment shall be construed as a reference to that enactment as amended applied consolidated re-enacted by or as having effect by virtue of any subsequent enactment
- (3) Unless the context otherwise requires any expression used in this Order which is also used in the respective amended Order shall have the same meaning as in that Order

Amendment of the Principal Orders

3. WITHOUT prejudice to the validity of anything done or to any liability incurred in respect of any act or omission before the coming into operation of this Order: -

- (1) The Surrey County Council Various Roads in the Borough of Elmbridge (Consolidation and Revocation of Controlled Parking Zones) Order 2021 shall have effect as though –
- (a) The word "Borough" and phrase "or the Borough Council" and the phrase "or Borough Council" and the phrase "and/or the Borough Council" were omitted from the Order wherever they appear other than in the title and in Article 1 and in paragraph (i) of Article 41 and in the Fifth Schedule

(b) For the First Schedule to the said Order there was substituted the First Schedule to this Order

(c) The interpretation of the expression “Borough Council” was omitted from paragraph (1) of Article 2 in its entirety

(d) For the Third Schedule to the said Order there was substituted the Fourth Schedule to this Order

(e) For the List of Plans in the Sixth Schedule to the said Order there was substituted the List of Plans in the Third Schedule to this Order

(2) The Surrey County Council Various Roads in the Borough of Elmbridge (Consolidation and Revocation of Residents’ On-Street Parking Places) Order 2021 shall have effect as though –

(a) The word “Borough” and phrase “or Borough Council” and the phrase “or the Borough Council” were omitted from the said Order wherever it appears other than in the title and in Article 1 and paragraph (i) of Article 14

(b) The interpretation of the expression “Borough Council” in paragraph (1) of Article 2 was omitted in its entirety

(c) For the First Schedule to the said Order there was substituted the Second Schedule to this Order

(d) For the Second Schedule to the said Order there was substituted the Fifth Schedule to this Order

(e) For the List of Plans in the Third Schedule to the said Order there was substituted the List of Plans in the Third Schedule to this Order

(3) The Surrey County Council (Various Roads in Elmbridge) (Revocation and Consolidation of Waiting, Loading and Unloading Prohibition and Restriction) Order 2021 shall have effect as though –

(a) The interpretation of “Borough Council” in paragraph (1) of Article 2 was omitted in its entirety

(b) For the List of Plans in the First Schedule to the said Order there was substituted the List of Plans in the Third Schedule to this Order

(4) The Surrey County Council (Various Roads in Elmbridge) (Consolidation and Revocation of Free Street Parking Places and Loading Bays) Order 2021 shall have effect as though –

(a) The word “Borough” and the phrase (or the Borough Council” were omitted from the said Order wherever they appear

(b) The interpretation “Borough Council” in paragraph (1) of Article 2 was omitted in its entirety

(c) For the List of Plans in the First Schedule to the said Order there was substituted the List of Plans in the Third Schedule to this Order

(5) The Surrey County Council (Various Roads in Elmbridge) (Consolidation and Revocation of Free Street Parking Places) (Disabled Persons) Order 2021 shall have effect as though –

(a) The interpretation of the expression “Borough Council” in paragraph (1) of Article 2 was omitted in its entirety

(b) For the List of Plans in the First Schedule to the said Order there was substituted the List of Plans in the Third Schedule to this Order

(6) The Surrey County Council (Various Roads in the Borough of Elmbridge) (Consolidation and Revocation of Prohibition of Stopping Outside Schools) Order 2021 shall have effect as though

(a) For the First Schedule to the said Order there was substituted the Seventh Schedule to this Order

(b) for the List of Plans in the Second Schedule to the said Order there was substituted the List of Plans in the Third Schedule to this Order

(7) The Surrey County Council Various Roads in Elmbridge) (Consolidation and Revocation of Prohibition of Waiting of Heavy Commercial Vehicles) Order 2021 shall have effect as though –

(a) The word “Borough” in paragraph (1) of Article 2 was omitted

(b) For the List of Plans in the First Schedule to the said Order there was substituted the List of Plans in the Third Schedule to this Order

(8) The Surrey County Council (Borough of Elmbridge) (Consolidation and Revocation of Solo Motor Cycle Parking Places) Order 2021 shall have effect as though –

(a) The interpretation of the expression “Borough Council” in paragraph (1) of Article 2 was omitted in its entirety

(b) The word “Borough” and the phrase “the Borough Council” were omitted from the said Order wherever they appear save from the title and in Article 1 and in the Second Schedule

(c) For the List of Plans in the First Schedule to the said Order there was substituted the List of Plans in the Third Schedule to this Order

(9) The Surrey County Council Various Roads in the Borough of Elmbridge (Consolidation and Revocation of On-Street Car Club Parking Places) Order 2021 shall have effect as though –

(a) The interpretation of the expression “Borough Council” in paragraph (1) of Article 2 was omitted in its entirety

(b) The word "Borough" and the phrase "or the Borough Council" were omitted from the said Order wherever they appear save in the title and in Article 1 and in the Third Schedule

(c) For the First Schedule to the said Order there was substituted the Sixth Schedule to this Order

(d) for the List of Plans in the Second Schedule to the said Order there was substituted the List of Plans in the Third Schedule to this Order

Schedules overleaf

FIRST SCHEDULE

(FIRST SCHEDULE)

**ROADS OR PARTS OF ROADS FOR THE PURPOSE OF
THE ISSUE OF RESIDENT PARKING PERMITS**

Column 1: Area shown on permit	Column 2: Roads for the purpose of definition of residents	Column 3: Roads in which residents are entitled to park within residents' parking places or shared use parking places with correct permit
Spencer Road Cedar Avenue and Cedar Road Cobham (Cobham CPZ)	Spencer Road Cedar Avenue Cedar Road, from the northern boundary of property known as "Limes" to its junction with Cedar Avenue Nos 1 to 4 Cedar Road Nos 1 to 4 Mill View, Mill Road Nos 1-9 Hogshill Lane Cobham High Street	Spencer Road Cedar Avenue Cedar Road
Esher Green	Esher Green (Nos. 15 to 54 inclusive) Park Road Park Square Wolsey Road Wolsey Grove 24 and 26 Church Street 2 More Lane	Esher Green Park Road Wolsey Road Wolsey Grove Esher Green (commonly known as Esher Place Avenue) (from the southern boundary of nos.1 and 2 Esher Place Avenue to its junction with Lammas Lane)
Hersham	Arch Road Broad Close Colne Drive (except for Nos.36-42 evens only and Nos. 59-75 odds only) Denton Grove Elland Road Lindley Road Marlborough Close Milton Road Molesey Road, between the north-eastern kerb line of Claremont Avenue and the northern boundary of Nos 386 Molesey Road Russet Close Saxon Road Severn Drive Walton Park Walton Park Lane, as much as is public highway No. 3 Kenilworth Drive	Arch Road Broad Close Colne Drive Denton Grove Elland Road Lindley Road Marlborough Close Milton Road Molesey Road, between the north-eastern kerb line of Claremont Avenue and the northern boundary of Nos 386 Molesey Road Russet Close Saxon Road Severn Drive Walton Park Walton Park Lane, as much as is public highway

Column 1: Area shown on permit	Column 2: Roads for the purpose of definition of residents	Column 3: Roads in which residents are entitled to park within residents' parking places or shared use parking places with correct permit
	303 Molesey Road, all addresses in development	
Tilt Road	Tilt Road Nos 1 and 2 Tilt Close	Tilt Road
Walton	Nos 83 and 85 Ashley Road Ashley Park Road Burwood Park Road Charlton Avenue Chilton Court Copenhagen Way Fisher Close Gainsborough Court Garrick Close Hersham Road, Nos 77 - 139 Mayfield Close Mayfield Gardens Mayfield Road (excluding the postal address of "Tri House" "In View Court" "Waterloo Court" and "Station Court") Oakdene Court Priory Close St Vincent Road Silver Tree Close Station Avenue (excluding Walton Court) Trafalgar Drive West Grove Woodside Avenue Wynton Grove	Ashley Park Road Burwood Park Road Charlton Avenue Chilton Court Copenhagen Way Fisher Close Garrick Close Mayfield Close Mayfield Gardens Mayfield Road Oakdene Court Priory Close St Vincent Road Silver Tree Close Station Avenue Trafalgar Drive West Grove Woodside Avenue Wynton Grove
Halfway	Cleveland Close	Cleveland Close
Walton	Nos 83 and 85 Ashley Road Ashley Park Road Burwood Park Road Charlton Avenue Chilton Court Copenhagen Way Fisher Close Gainsborough Court Garrick Close Hersham Road, Nos 77 - 139 Mayfield Close Mayfield Gardens Mayfield Road (excluding the postal address of "Tri House" "In View Court" "Waterloo Court" and "Station Court") Oakdene Court	Gainsborough Court (Permit Parking Zone)

Column 1: Area shown on permit	Column 2: Roads for the purpose of definition of residents	Column 3: Roads in which residents are entitled to park within residents' parking places or shared use parking places with correct permit
	Priory Close St Vincent Road Silver Tree Close Station Avenue (excluding the postal addresses of Walton Court) Trafalgar Drive West Grove Woodside Avenue Wynton Grove	
Weybridge	Baker Street Hillcrest Springfield Lane Limes Road Minorca Road Monument Green (numbers 23 – 33, inclusive) Springfield Meadows	Baker Street Hillcrest Limes Road Minorca Road Monument Green Springfield Meadows

SECOND SCHEDULE

(FIRST SCHEDULE)

FIRST PART

**ROADS OR PARTS OF ROADS FOR THE PURPOSE OF
THE ISSUE OF RESIDENT PARKING PERMITS**

Column 1: Area shown on permit	Column 2: Roads for the purpose of definition of residents	Column 3: Roads in which residents are entitled to park within residents' parking places or shared use parking places with correct permit
A	Hurst Grove Walton-On-Thames	Hurst Grove
B	Ashley Road 1-7 and 9 only High Street 64-70 evens only Walton-On-Thames	Ashley Road
C	Grange Court Walton-On-Thames	Grange Court
D	Betley Court 1-7 Danesfield Close Walton-On-Thames	Betley Court Danesfield Close
E	Windmill Lane, Alston Close, Howard Street, Winters Road	Windmill Lane, Alston Close, Howard Street, Winters Road

Column 1: Area shown on permit	Column 2: Roads for the purpose of definition of residents	Column 3: Roads in which residents are entitled to park within residents' parking places or shared use parking places with correct permit
	1-4 Thames Cottages Long Ditton/Thames Ditton	
F	Holstein Avenue 2-40 (evens only) High Street, Weybridge Elmgrove Road Elmgrove Mews Oakdale Road No. 3 The Crescent Dorchester Road Gascoigne Road Nos 1-21 Monument Green Nos. 42-70 (even Nos) High Street Nos. 1-19 (odd Nos) Thames Street, Weybridge	Cedar Road Holstein Avenue Elmgrove Road Oakdale Road Dorchester Road Gascoigne Road
G	Riverbank Feltham Avenue Hurst Road (Nos 2 to 16 evens) Hardys Mews Ash Island East Molesey	Riverbank Feltham Avenue Hurst Road
I	South Road (excluding the property formally known as Wessex) 20-40 (even Nos. only) and 12A York Road Weybridge	York Road
K	Residents of 1-6 inclusive and Eastview House Faulkners Road, Hershams	Faulkners Road, Hershams
M	Matthew Arnold Close Cobham	Matthew Arnold Close,
O	1-14 (inclusive) Jubilee Villas, Elford Cottage, Weston Green Road and Corner Cottage, Hampton Court Way, Thames Ditton	Weston Green Road, Thames Ditton
Q	24-38 (even Nos. only) Portsmouth Road Cobham	Portsmouth Road Cobham
East Molesey	Bridge Road – Nos 2 to 72 inclusive evens and 1 to 63 inclusive odds Creek Road Hampton Court Parade	Bridge Road Creek Road Hampton Court Parade

SECOND PART

ROADS OR PARTS OF ROADS SIGNED AS PARKING ZONES FOR THE PURPOSE OF THE ISSUE OF RESIDENTS' PARKING PERMITS

Column 1: Area shown on permit	Column 2: Roads for the purpose of definition of residents	Column 3: Roads in which residents are entitled to park within residents' parking zone with correct permit
H	Thames Street Dale Road Harvey Road 44 Mayo Road 1-24 Bridge Street, Walton-On-Thames	Thames Street Dale Road Harvey Road, Walton-On-Thames
I	South Road (excluding the property formally known as Wessex) 20-40 (even Nos. only) and 12A York Road Weybridge	South Road
J	Felcott Road Felcott Close Nos. 145-159 Hersham Road, Hersham	Felcott Road and Felcott Close, Hersham
L	Anderson Road Cross Road Vale Court Flat 2 The Hall and Allendale in Vale Road Nos. 120, 140A, B and C and 142 Oatlands Drive Weybridge	Anderson Road, Cross Road and Vale Court, Weybridge
N	Broomfield Court, Weybridge	Broomfield Court, Weybridge
P	School Road East Molesey	School Road East Molesey

Drawing No	Date Drawn	Rev' n	Date Rev'd	Rev' n	Date Rev'd	Rev' n	Date Rev'd	Rev' n	Date Rev'd
3282/ELM/G16	12/21	A	07/24						
3282/ELM/G17	12/21								
3282/ELM/G18	12/21								
3282/ELM/G19	12/21								
3282/ELM/H10	12/21								
3282/ELM/H11	12/21	A	07/24						
3282/ELM/H12	07/24								
3282/ELM/H14	12/21								
3282/ELM/H15	12/21								
3282/ELM/H16	12/21	A	07/24						
3282/ELM/H29	12/21								
3282/ELM/I09	12/21								
3282/ELM/I10	12/21	A	07/24						
3282/ELM/I11	12/21	A	12/22	B	07/24				
3282/ELM/I12	12/21								
3282/ELM/I13	12/21								
3282/ELM/I14	12/21								
3282/ELM/I15	12/21								
3282/ELM/I16	12/21								
3282/ELM/I29	12/21	A	07/24						
3282/ELM/I30	12/21								
3282/ELM/J06	12/21	A	08/22						
3282/ELM/J07	12/21								
3282/ELM/J08	12/21								
3282/ELM/J09	12/21	A	07/24						
3282/ELM/J10	12/21								
3282/ELM/J11	12/21	A	09/22						
3282/ELM/J12	12/21								
3282/ELM/J13	12/21	A	12/22						
3282/ELM/J14	12/21	A	09/22						
3282/ELM/J15	12/21	A	09/22	B	07/24				
3282/ELM/J16	12/21								
3282/ELM/J17	12/21								
3282/ELM/J29	12/21								
3282/ELM/J30	12/21	A	09/22						
3282/ELM/J31	12/21								
3282/ELM/J32	12/21								
3282/ELM/K07	12/21	A	08/22						
3282/ELM/K08	12/21								
3282/ELM/K09	12/21								
3282/ELM/K10	12/21								
3282/ELM/K11	12/21	A	09/22	B	07/24				
3282/ELM/K12	12/21								
3282/ELM/K13	12/21	A	09/22						
3282/ELM/K14	12/21	A	07/24						
3282/ELM/K15	12/21								
3282/ELM/K16	12/21								
3282/ELM/K17	12/21								
3282/ELM/K18	12/21	A	09/22						

Drawing No	Date Drawn	Rev' n	Date Rev'd	Rev' n	Date Rev'd	Rev' n	Date Rev'd	Rev' n	Date Rev'd
3282/ELM/V07	12/21								
3282/ELM/V08	12/21								
3282/ELM/V09	12/21	A	09/22	B	07/24				
3282/ELM/V10	12/21	A	07/24						
3282/ELM/V11	12/21								
3282/ELM/U12	12/21								
3282/ELM/U13	12/21								
3282/ELM/W08	12/21								
3282/ELM/W09	12/21	A	09/22	B	07/24				
3282/ELM/W10	12/21								
3282/ELM/W11	12/21	A	09/22	B	07/24				
3282/ELM/X07	12/21								
3282/ELM/X08	12/21								
3282/ELM/X09	12/21								
3282/ELM/X10	12/21								
3282/ELM/X11	12/21	A	07/24						
3282/ELM/Y09	12/21								
3282/ELM/Y10	12/21								
3282/ELM/Y11	12/21								

**FOURTH SCHEDULE
(THIRD SCHEDULE)
ROADS OR PARTS OF ROADS FOR THE PURPOSE OF
THE ISSUE OF BUSINESS PARKING PERMITS**

Column 1: Indicator (shown on permit)	Column 2: Roads for the purpose of definition of business users	Column 3: Roads in which business users are entitled to park within marked bays with appropriate permit	Column 4: Cost of Business permits
Esher Green	Esher Green (Nos. 15 to 54 inclusive) Park Road Wolsey Road Wolsey Grove 24 and 26 Church Street 2 More Lane	Esher Green Park Road Wolsey Road Wolsey Grove Esher Green (commonly known as Esher Place Avenue) (from the southern boundary of nos.1 and 2 Esher Place Avenue to its junction with Lammas Lane)	Five hundred pounds pa

**FIFTH SCHEDULE
(SECOND SCHEDULE)
ROADS OR PARTS OF ROADS FOR THE PURPOSE OF
THE ISSUE OF BUSINESS PARKING PERMITS**

Column 1: Indicator (shown on permit)	Column 2: Roads for the purpose of definition of business users	Column 3: Roads in which business users are entitled to park within marked bays with appropriate permit
Business Parking Permit G	Feltham Avenue Hurst Road Nos 2 to 16 evens Riverbank	Feltham Avenue Hurst Road Riverbank
East Molesey	Bridge Road – Nos 2 to 72 inclusive evens and 1 to 63 inclusive odds Creek Road Hampton Court Parade	Bridge Road Creek Road Hampton Court Parade

SIXTH SCHEDULE

(FIRST SCHEDULE (SEE ARTICLE 3))

AREA ON A ROAD DESIGNATED AS A CAR CLUB PARKING PLACE

IN RELATION TO THE CAR CLUB PARKING PLACE DESCRIBED IN THIS SCHEDULE THE EXPRESSION "PERMITTED HOURS" MEANS AT ANY TIME OF THE DAY OR NIGHT THROUGHOUT THE WEEK

SUBJECT TO THE PROVISIONS OF ARTICLE 8(4)(I) AND (II) AND ARTICLE 11 PARKING PLACE IN RESPECT OF WHICH ANY VEHICLE MAY BE LEFT DURING THE PERMITTED HOURS IF IT DISPLAYS A CAR CLUB PARKING PERMIT

FIRST COLUMN	SECOND COLUMN	THIRD COLUMN	FOURTH COLUMN
No. of parking place	Designated car club parking place	Number of parking bays	Car Club Parking Place Number
1	New Zealand Avenue, Walton	2	CC-303
2	Ashley Park Road, Walton	1	CC-302
3	Mayfield Road, Hersham	1	CC-301
4	Thamesmead, Walton-On-Thames	1	CC-304


**SEVENTH SCHEDULE
(FIRST SCHEDULE)
SCHOOLS**

Felton Fleet School	Byfleet Road, Cobham
Weston Green School	Weston Green Road, Thames Ditton
Westward Prep School	Hersham Road, Walton on Thames
Bell Farm Junior School	Hersham Road, Walton on Thames
Cardinal Newman Catholic Primary School	Arch Road, Walton on Thames
Chandlers Field Primary School	High Street, West Mosley
Claygate Primary School	Foley Road, Claygate
Cleves County Junior School	Oatlands Avenue, Weybridge
Esher C of E High School	More Lane, Esher
Grovelands School	Terrace Road, Walton on Thames
Heathside School	Brooklands Lane, Weybridge
Hinchley Wood Primary School	Claygate Lane, Esher
Hinchley Wood School and 6 th Form Centre	Claygate Lane, Esher
Hurst Park Primary School	Hurst Road, West Molesey
Long Ditton Infant and Nursery School	Ditton Hill Road, Surbiton
St Mary's C of E Primary School	Sugden Road, Thames Ditton
Manby Lodge Infant School	Princes Road and Barrington Lodge, Weybridge
Oatlands Infant School	St Mary's Road, Weybridge
St Andrews C of E Primary School	Lockhart Road, Cobham
St Charles Borromeo Catholic Primary School	Portmore Way, Weybridge
St James C of E Primary School	Grotto Road, Weybridge
St Lawrence C of E Junior School	Church Road, East Molesey
St Matthew's C of E First School	Downside, Cobham
St Paul's Catholic Primary School	Hampton Court Way, Thames Ditton

Thames Ditton Infant School	Speer Road, Thames Ditton
The Royal Kent C of E Primary School	Oakshade Road, Oxshott
Walton Leigh School	Queens Road, Walton on Thames
Walton Oak School	Ambleside Avenue, Walton on Thames
Downside Nursery School	Downside Road, Cobham
Cobham Free School	Northfield Road and Coveham Crescent, Cobham
Cranmere Primary School	Arran Way, Esher
St George's College Junior School	Thames Street, Weybridge
Milbourne Lodge Senior School	Arbrook Lane, Milbrook
Rowan Preparatory School	Foley Road, Claygate
St Lawrence C of E Junior School	Vine Road, East Molesey
Sapphires Nursery School	St Mary's Road, East Molesey

EXECUTED as a Deed by Surrey County Council on 10 September 2024

EXECUTED AS A DEED by)
affixing THE COMMON SEAL of)
SURREY COUNTY COUNCIL)
in the presence of and attested by:)


Janet Polley (Sep 10, 2024 13:25 GMT+1)

Assistant Director - Children's Safeguarding

Authorised Signatory



SURREY COUNTY COUNCIL

DATE: 10 SEPTEMBER 2024

SURREY COUNTY COUNCIL

No. IN SEALING 1315
REGISTER

ORDERED TO
BE SEALED
Parking & Traffic Enforcement
Manager 23 October 2023

**ROAD TRAFFIC REGULATION ACT 1984
SECTIONS 1(1) 2(1) TO (3) 4
32 35 36 45 TO 49 AND 51 TO 53
AND PART IV
OF SCHEDULE 9**

**THE SURREY COUNTY COUNCIL
VARIOUS ROADS IN THE BOROUGH
OF ELMBRIDGE
(WAITING LOADING AND
UNLOADING RESTRICTION
AND ON-STREET PARKING
PLACES ORDERS)
(AMENDMENT NO. 3)
ORDER 2024**








Elmbridge CPE Amendment 3

Final Audit Report

2024-09-10

Created:	2024-09-10
By:	Mnahel Saleem (mnahe.saleem@surreycc.gov.uk)
Status:	Signed
Transaction ID:	CBJCHBCAABAAVuYnmDlyclzzZ7s7iPD_TM_7EC4iFRym

"Elmbridge CPE Amendment 3" History

-  Document created by Mnahel Saleem (mnahe.saleem@surreycc.gov.uk)
2024-09-10 - 10:57:25 GMT - IP address: 212.219.23.1
-  Document approved by Mnahel Saleem (mnahe.saleem@surreycc.gov.uk)
Approval Date: 2024-09-10 - 10:59:56 GMT - Time Source: server- IP address: 212.219.23.1
-  Document emailed to Janet Polley (JANET.POLLEY@SURREYCC.GOV.UK) for signature
2024-09-10 - 10:59:58 GMT
-  Email viewed by Janet Polley (JANET.POLLEY@SURREYCC.GOV.UK)
2024-09-10 - 12:25:25 GMT - IP address: 212.219.23.1
-  Janet Polley (JANET.POLLEY@SURREYCC.GOV.UK) entered valid password assigned by the sender.
2024-09-10 - 12:25:38 GMT
-  Document e-signed by Janet Polley (JANET.POLLEY@SURREYCC.GOV.UK)
Signature Date: 2024-09-10 - 12:25:50 GMT - Time Source: server- IP address: 212.219.23.1
-  Agreement completed.
2024-09-10 - 12:25:50 GMT