

**WARWICKSHIRE COUNTY COUNCIL**

**ROAD TRAFFIC REGULATION ACT 1984**

**THE WARWICKSHIRE COUNTY COUNCIL  
(DISTRICT OF STRATFORD ON AVON) (CIVIL ENFORCEMENT AREA)  
(WAITING RESTRICTIONS, ON STREET PARKING PLACES AND  
RESIDENTS' PARKING) (CONSOLIDATION) (VARIATION NO. 2) ORDER 2009**

The Warwickshire County Council (hereinafter referred to as "the Council") in exercise of the powers conferred by Sections 1(1), 2(1) to (3), 4(2), 19, 32, 35, 45, 46, 47, 49, 53 and 124 of, and Part IV of Schedule 9 to, the Road Traffic Regulation Act 1984, (hereinafter referred to as "the 1984 Act") the Traffic Management Act 2004 and of all other enabling powers, and after consultation with the Chief Officer of Police in accordance with Part III of Schedule 9 to the 1984 Act and with the Road Traffic Act 1991, hereby make the following Order:-

1. The Warwickshire County Council (District of Stratford on Avon) (Civil Enforcement Area) (Waiting Restrictions, On Street Parking Places and Residents' Parking) (Consolidation) Order 2008 (which said Order of 2008 is hereinafter referred to as 'the Principal Order') is hereby varied in the manner and to the extent hereinafter provided.
2. In Schedule 2 to the Principal Order, after the words "Overall Plan" replace the revision number "1" with the revision number "2".
3. In Schedule 2 to the Principal Order, after the words "Plan C" replace the revision number "0" with the revision number "1".
4. In Schedule 2 to the Principal Order, insert Plan Title "GT12" Revision No. "0".
5. In Schedule 2 to the Principal Order, insert Plan Title "GT13" Revision No. "0".
6. In the Principal Order, replace the plans listed in column 1 to the Schedule of this Order below with the plans listed in column 2 to the Schedule of this Order below and attached hereto.
7. In the Principal Order, add the plans attached hereto and numbered "GT12 Revision No. 0" and "GT13 Revision No. 0".
8. This Order shall come into operation on the Twenty-Fifth day of January 2009 and may be cited as "The Warwickshire County Council (District of Stratford on Avon) (Civil Enforcement Area) (Waiting Restrictions, On Street Parking Places and Residents' Parking) (Consolidation) (Variation No. 2) Order 2009".

**SCHEDULE**

*Column 1*

*Column 2*

Overall Plan Revision No. 1  
Plan C Revision No. 0

Overall Plan Revision No. 2  
Plan C Revision No. 1

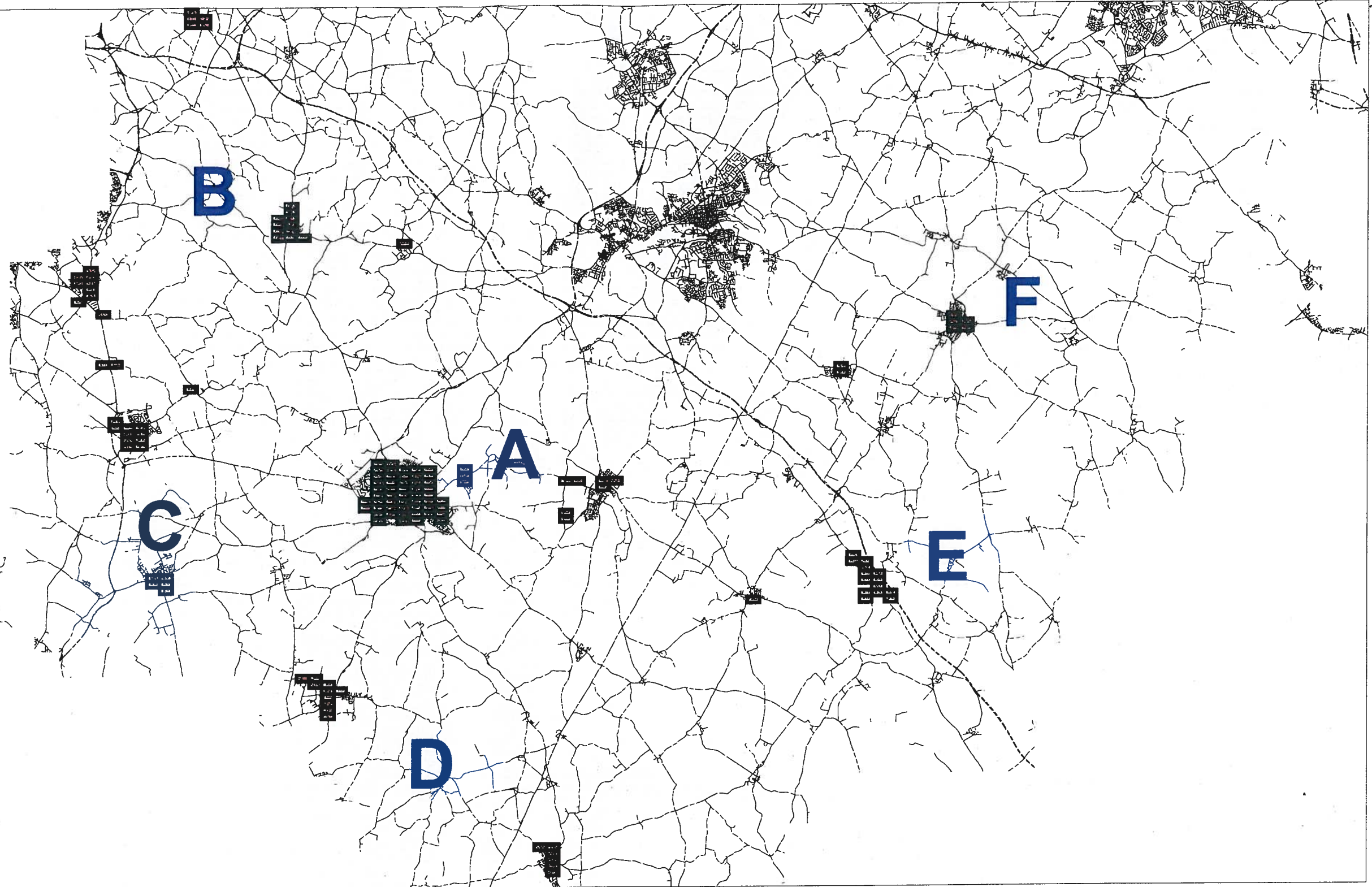
GIVEN under the Seal of the Warwickshire County Council the 12<sup>th</sup> day of January 2009

The COMMON SEAL of the  
Warwickshire County Council  
was hereunto affixed in the  
presence of: )  
)  
)  
)



*A. Greta Feedham*  
Designated Officer

14/09




Reproduced from the Ordnance Survey map with the permission of Ordnance Survey on behalf of the Controller of Her Majesty's Stationery Office (C) Crown Copyright. Unauthorised reproduction infringes Crown Copyright and may lead to prosecution or civil proceedings. Warwickshire County Council, 100018285, 2005.



Directorate of Performance and Development  
 Warwickshire County Council  
 P.O. Box 9  
 Shire Hall  
 Warwick  
 CV34 4RR

**Title:**

**Consolidated Road Traffic  
 Regulation Orders**



**Area  
 Stratford on Avon**

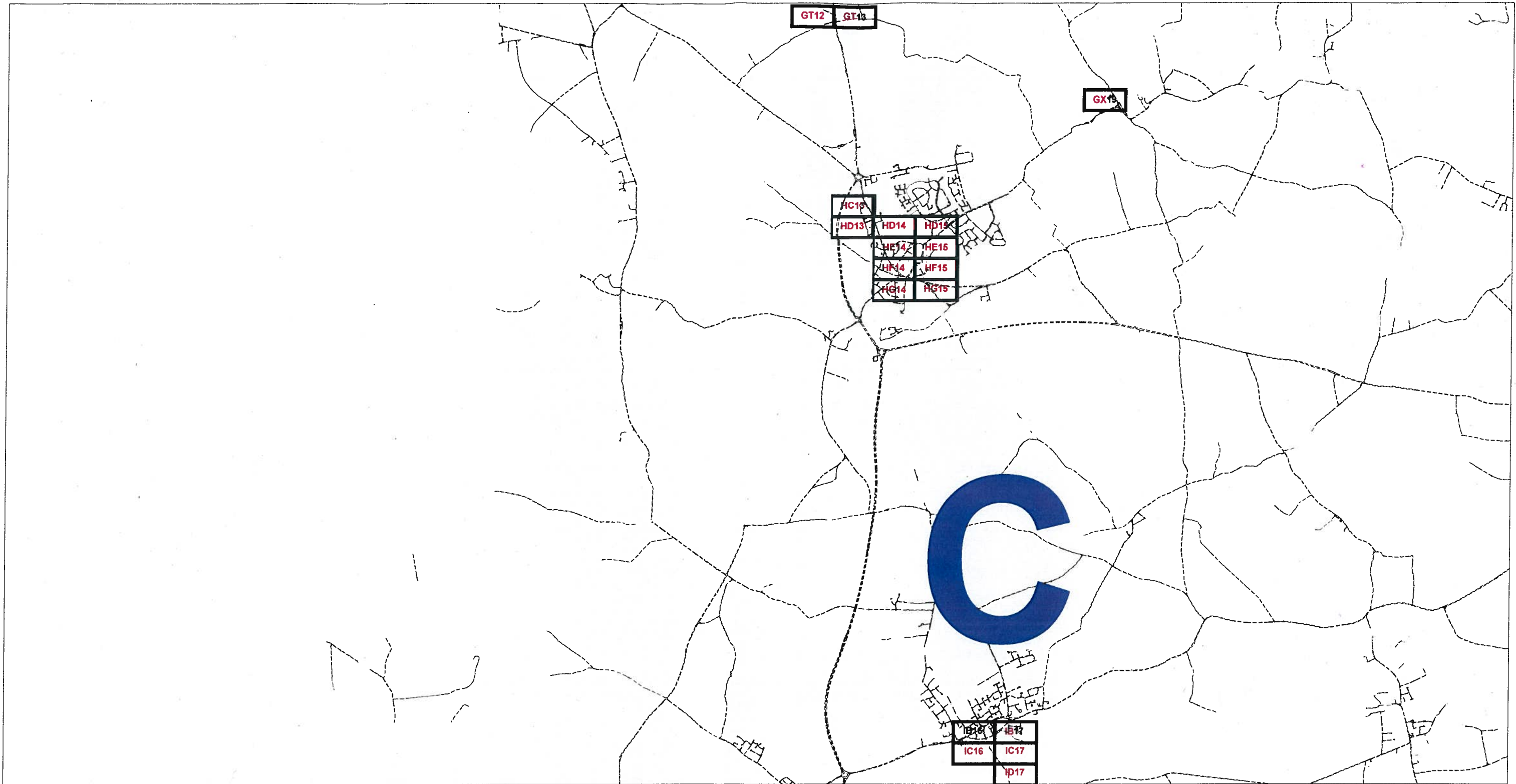
**Area code**

**Overall Plan**

**Date**  
 25/01/2009

**Revision No.**  
 2

**Scale**  
 1 : 17000



Reproduced from the Ordnance Survey map with the permission of Ordnance Survey on behalf of the Controller of Her Majesty's Stationery Office (C) Crown Copyright. Unauthorised reproduction infringes Crown Copyright and may lead to prosecution or civil proceedings. Warwickshire County Council, 100018285, 2005.



Directorate of Performance  
and Development  
Warwickshire County Council  
P.O. Box 9  
Shire Hall  
Warwick  
CV34 4RR

**Title:**

**Consolidated Road Traffic  
Regulation Orders**



**Area  
Stratford on Avon**

**Area code**

**Plan C**



**Date**  
25/01/2009

**Revision No.**  
1

**Scale**  
1 : 45000





Reproduced from the Ordnance Survey map with the permission of Ordnance Survey on behalf of the Controller of Her Majesty's Stationery Office (C) Crown Copyright. Unauthorised reproduction infringes Crown Copyright and may lead to prosecution or civil proceedings. Warwickshire County Council, 100018285, 2005.

 <p>Directorate of Performance and Development Warwickshire County Council P.O. Box 9 Shire Hall Warwick CV34 4RR</p>	<p><b>Title:</b></p> <p><b>Consolidated Road Traffic Regulation Orders</b></p>		<p><b>Area</b> Stratford-on-Avon</p>	<p><b>Date</b> 25/01/2009</p>
			<p><b>Area code</b> <b>GT12</b></p>	<p><b>Revision No.</b></p>
			<p><b>Scale</b> 1 : 1250</p>	



Reproduced from the Ordnance Survey map with the permission of Ordnance Survey on behalf of the Controller of Her Majesty's Stationery Office (C) Crown Copyright. Unauthorised reproduction infringes Crown Copyright and may lead to prosecution or civil proceedings. Warwickshire County Council, 100018285, 2005.

 <p>Directorate of Performance and Development Warwickshire County Council P.O. Box 9 Shire Hall Warwick CV34 4RR</p>	<p><b>Title:</b></p> <p><b>Consolidated Road Traffic Regulation Orders</b></p>		<p><b>Area</b> Stratford-on-Avon</p>	<p><b>Date</b> 25/01/2009</p>
			<p><b>Area code</b> <b>GT13</b></p>	<p><b>Revision No.</b></p>
			<p><b>Scale</b> 1 : 1250</p>	

DATED 12<sup>th</sup> January

2009

**WARWICKSHIRE COUNTY COUNCIL**

**ROAD TRAFFIC REGULATION ACT 1984**

**WARWICKSHIRE COUNTY COUNCIL**  
**(DISTRICT OF STRATFORD ON AVON)**  
**(CIVIL ENFORCEMENT AREA)**  
**(WAITING RESTRICTIONS, ON STREET PARKING**  
**PLACES AND RESIDENTS' PARKING)**  
**(CONSOLIDATION) (VARIATION NO. 2) ORDER 2009**