



THE CITY OF SOUTHAMPTON (WAITING RESTRICTIONS AMENDMENT NO.2) (PART A) ORDER 2022

Southampton City Council in exercise of its powers under Sections 1, 2 and Part IV of Schedule 9 of the Road Traffic Regulation Act 1984 and of all other enabling powers, after consultation with the Chief Office of Police in accordance with Part III of Schedule 9 to that Act hereby makes the following Order:

CITATION

- 1 This Order shall come into operation on 12th June 2023 and may be cited as The City of Southampton (Waiting Restrictions Amendment No.2) (Part A) Order 2022.

INTERPRETATION

- 2 In this Order:
 - (i) "Principal Order 1" means The City of Southampton (Various Roads) (Prohibition and Restriction of Waiting) Traffic Regulation Order 2011.
 - (ii) "Principal Order 2" means The City of Southampton (Northam, Bitterne Manor & Itchen) (Residents' Parking Scheme) Order 2008
 - (iii) "Principal Order 3" means The City of Southampton (Residents Parking) (Zones 1-12&16) Order 2014
 - (iv) "Principal Order 4" means The City of Southampton (Static Restrictions) (West) Order 2019
 - (v) Except where otherwise stated, any reference to an Article or Schedule shall be construed as a reference to that Article or Schedule in this Order.
 - (vi) Any reference to an enactment shall be construed as a reference to that enactment as amended by any subsequent enactments.

AMENDMENTS

- 3 The contents of Schedule 1 shall be deleted from Schedule 2.01 to the Principal Order 1
- 4 The contents of Schedule 2 shall be added to Schedule 2.01 to the Principal Order 1.
- 5 The contents of Schedule 3 shall be deleted from Schedule 2.01 to the Principal Order 2.
- 6 The contents of Schedule 4 shall be added to Schedule 2.01 to the Principal Order 2.
- 7 The contents of Schedule 5 shall be added to Schedule 3.0.1 to the Principal Order 3.
- 8 The map tile in column 1 shall be amended from the plan date in column 2 to the plan date in column 3 as shown in Schedule 6 to the Principal Order 4.

Column 1	Column 2	Column 3
Map Reference	Date (Plan to be removed)	Date (Plan to be inserted)
I9	25/05/2021	14/11/2022
J9	25/05/2021	14/11/2022
M9	25/05/2021	14/11/2022
N5	25/05/2021	14/11/2022
N9	25/05/2021	14/11/2022

THE COMMON SEAL of
SOUTHAMPTON CITY COUNCIL
was hereunto affixed this 9th day of
June 2023

in the presence of:

KARA BABBARRE

~~Babbarre~~

SOLICITOR



Schedule 1 – No Waiting at Any Time (Deletion from schedule 2.01 – Principal Order 1)

Road	Side	Description
Melchet Road	North-west	From the south-western kerb-line of Beauworth Avenue south-westward for 10m
Melchet Road	South-east	From the south-western kerb-line of Beauworth Avenue south-westward for 15m

Schedule 2 – No Waiting at Any Time (Addition to schedule 2.01 – Principal Order 1)

Road	Side	Description
Melchet Road	Both	From the south-western kerb-line of Beauworth Avenue south-westward for 10m

Schedule 3– No Waiting at Any Time (Deletion from schedule 2.01 – Principal Order 2)

Road	Side	Description
Fort Road	Both	From the southern kerb-line of Porchester Road southwards for 10m

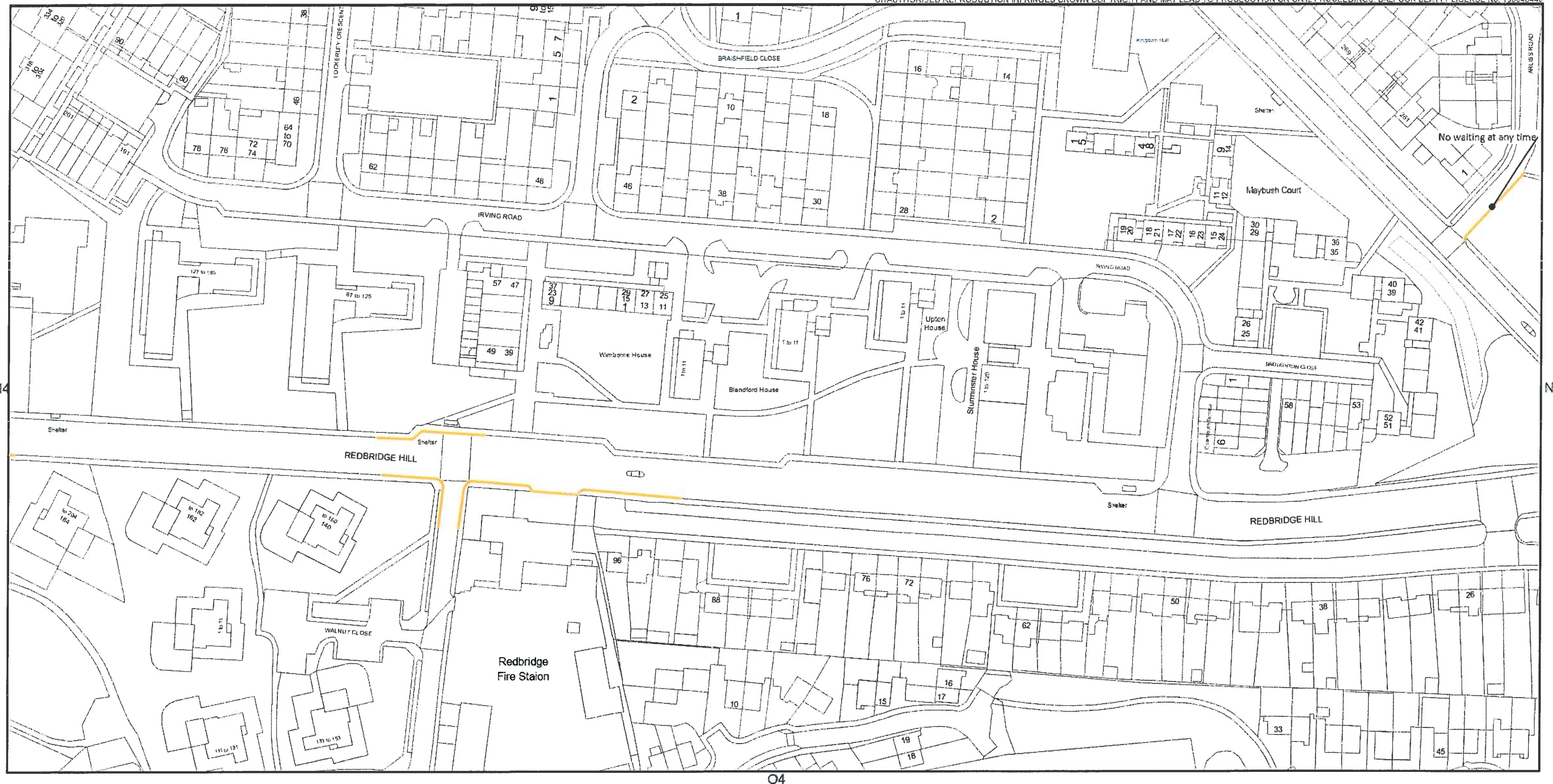
Schedule 4 – No Waiting at Any Time (Addition to schedule 2.01 – Principal Order 2)

Road	Side	Description
Fort Road	East	From the southern kerb-line of Porchester Road southwards for 10m
Fort Road	West	From the southern kerb-line of Porchester Road southwards for 15m

Schedule 5 – No Loading at any time (Addition to schedule 3.0.1 – Principal Order 3)

Road	Side	Description	Zone
Mount Pleasant Road (northwest to southeast arm)	Both	From the eastern kerblines of Derby Road eastward to 22 metres east of the eastern kerb-line of Northumberland Place	4
Northumberland Road	West	From the southern kerblines of Mount Pleasant Road to the southern closed end of its northern section	4
Northumberland Road	East	From the southern kerblines of Mount Pleasant Road southwards for 14m	4
Northumberland Road	East	From 29m south of the southern kerblines of Mount Pleasant Road to the southern closed end of its northern section	4

Schedule 6 – Map Tile Amendments to Principal Order 4



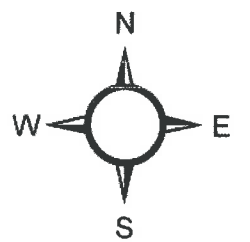
The City of Southampton (Static Restrictions) (West) Order 2019

Key

- | | | | | | |
|--|---|--|--|--|---|
| | - No stopping on entrance marking | | - Parking places without time limit or payment | | - Loading bay |
| | - No stopping except taxis | | - Limited waiting | | - Goods vehicle loading bay |
| | - No stopping on verge or footway | | - Permit parking | | - Order area boundry (for information only) |
| | - No waiting at any time | | - Permit parking or limited waiting | | |
| | - No waiting during restricted hours | | - Car club parking | | |
| | - No waiting & No loading at any time | | - Pay and display parking | | |
| | - No waiting & No loading during restricted hours | | - Permit parking (off-street) | | |



SOUTHAMPTON
CITY COUNCIL



Scale @ A3:

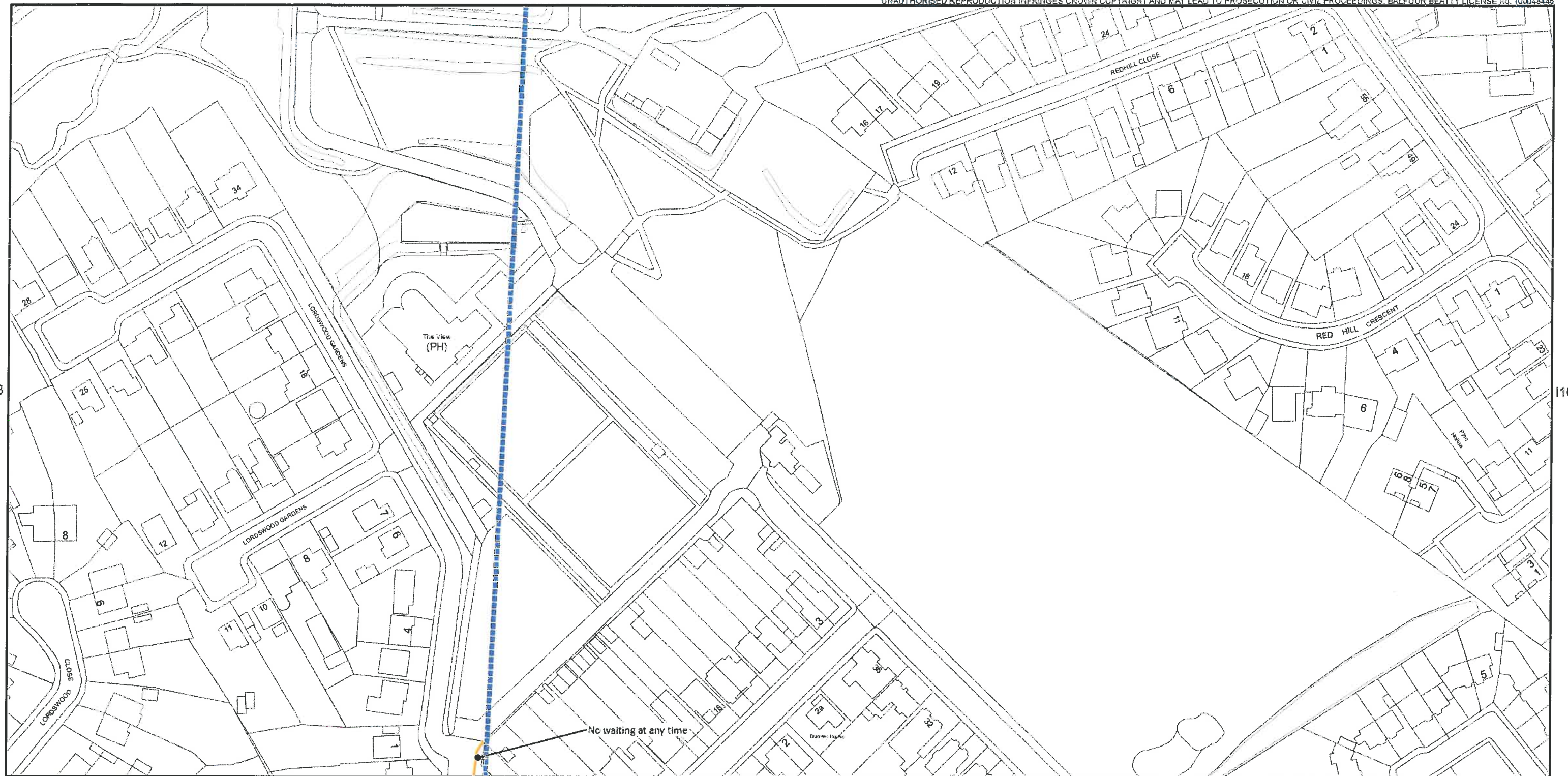
1:1250

Date:

14/11/2022

Map Reference:

N5



J8


The City of Southampton (Static Restrictions) (West) Order 2019

Key

- | | | | | | |
|--|---|--|--|--|--|
| | - No stopping on entrance marking | | - Parking places without time limit or payment | | - Loading bay |
| | - No stopping except taxis | | - Limited waiting | | - Goods vehicle loading bay |
| | - No stopping on verge or footway | | - Permit parking | | - Order area boundary (for information only) |
| | - No waiting at any time | | - Permit parking or limited waiting | | |
| | - No waiting during restricted hours | | - Car club parking | | |
| | - No waiting & No loading at any time | | - Pay and display parking | | |
| | - No waiting & No loading during restricted hours | | - Permit parking (off-street) | | |



SOUTHAMPTON
CITY COUNCIL



Scale @ A3:

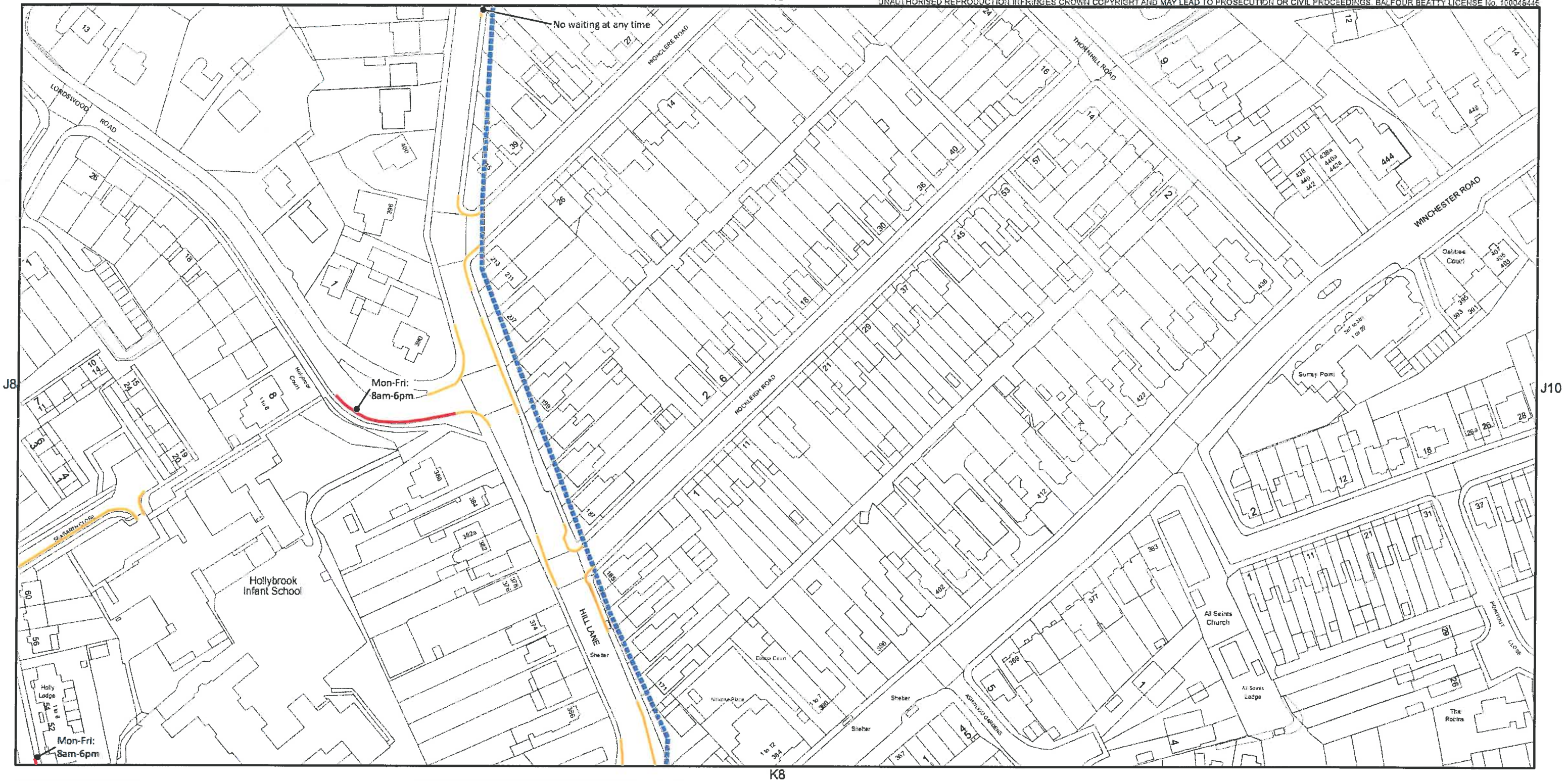
1:1250

Date:

14/11/2022

Map Reference:


I9



The City of Southampton (Static Restrictions) (West) Order 2019

Key

- | | | | | | |
|--|---|--|--|--|---|
| | - No stopping on entrance marking | | - Parking places without time limit or payment | | - Loading bay |
| | - No stopping except taxis | | - Limited waiting | | - Goods vehicle loading bay |
| | - No stopping on verge or footway | | - Permit parking | | - Order area boundry (for information only) |
| | - No waiting at any time | | - Permit parking or limited waiting | | |
| | - No waiting during restricted hours | | - Car club parking | | |
| | - No waiting & No loading at any time | | - Pay and display parking | | |
| | - No waiting & No loading during restricted hours | | - Permit parking (off-street) | | |



Scale @ A3:

1:1250

Date:

14/11/2022














Map Reference:

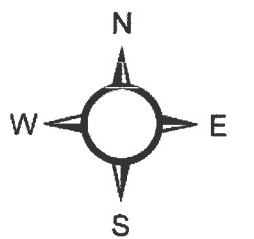
J9



The City of Southampton (Static Restrictions) (West) Order 2019

Key

- | | | |
|--|--|---|
|  - No stopping on entrance marking |  - Parking places without time limit or payment |  - Loading bay |
|  - No stopping except taxis |  - Limited waiting |  - Goods vehicle loading bay |
|  - No stopping on verge or footway |  - Permit parking |  - Order area boundry (for information only) |
|  - No waiting at any time |  - Permit parking or limited waiting | |
|  - No waiting during restricted hours |  - Car club parking | |
|  - No waiting & No loading at any time |  - Pay and display parking | |
|  - No waiting & No loading during restricted hours |  - Permit parking (off-street) | |



Scale @ A3:

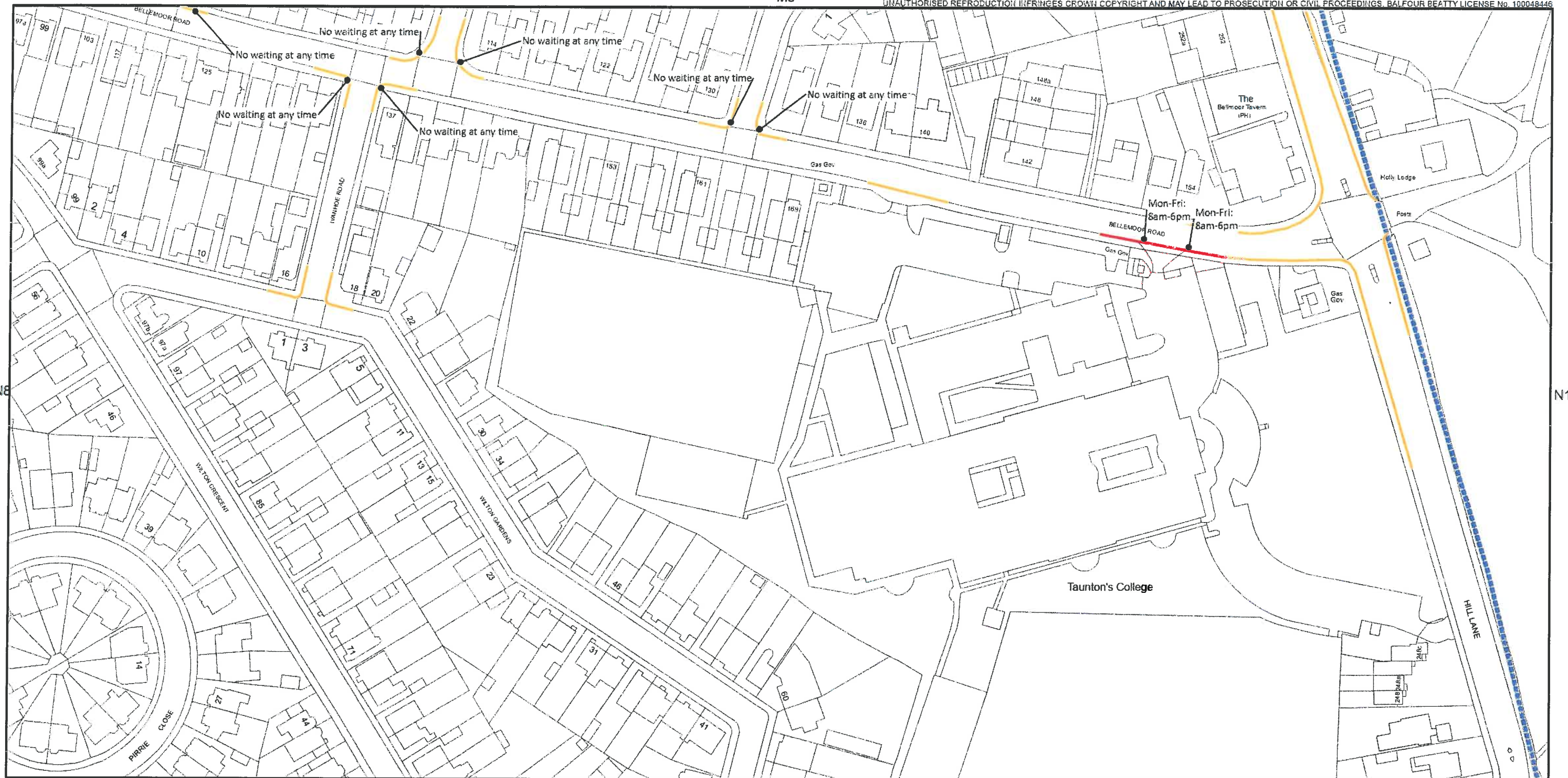
1:1250

Date:

14/11/2022

Map Reference:

M9

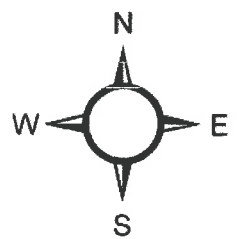


O8

The City of Southampton (Static Restrictions) (West) Order 2019

Key

- | | | |
|---|--|---|
| - No stopping on entrance marking | - Parking places without time limit or payment | - Loading bay |
| - No stopping except taxis | - Limited waiting | - Goods vehicle loading bay |
| - No stopping on verge or footway | - Permit parking | - Order area boundry (for information only) |
| - No waiting at any time | - Permit parking or limited waiting | |
| - No waiting during restricted hours | - Car club parking | |
| - No waiting & No loading at any time | - Pay and display parking | |
| - No waiting & No loading during restricted hours | - Permit parking (off-street) | |



Scale @ A3:

1:1250

Date:

14/11/2022

Map Reference:

N9