

## **THE BOROUGH OF SLOUGH WAITING RESTRICTIONS AND RESIDENTS' PARKING ORDER 2006 (AMENDMENT No.6) 2007**

The Council of the Borough of Slough on the 12<sup>th</sup> April 2007 made The Borough of Slough Waiting Restrictions and Residents' Parking Order 2006 (Amendment No.6) 2007 under the Road Traffic Regulation Act 1984 the effect of which prohibits prohibit waiting at all times on lengths of Cheviot Road, Common Road, Eden Close, Tamar Way and the access to the Service Road to the rear of Nos.3 to 21 Tamar Way. The Order also prohibits waiting between 9am and 5pm on Monday to Friday on lengths of Common Road and Tamar Way and introduces designated footway parking bays in Common Road, Eden Close and Tamar Way.

This Order comes into operation on 23<sup>rd</sup> April 2007. A copy of the Order can be inspected at the Town Hall, Bath Road, Slough, SL1 3UQ and My Council, Landmark Place, High Street, Slough, SL1 1JL during normal office hours and at The Central Library, High Street, Slough, SL1 1EA during normal opening hours.

Anyone wishing to question the validity of the Order or of any of its provisions on the grounds that they are not within the powers of the Act, or that any requirement of the Act or Regulations under it have not been complied with, may do so within six weeks from 20<sup>th</sup> April 2007 by applying to the High Court.

S. Quayle  
Director of Law and Corporate Governance  
Slough Borough Council  
Town Hall  
Bath Road  
Slough SL1 3UQ

Dated: 17<sup>th</sup> April 2007

Ref: 20319/918/IH

**THE BOROUGH OF SLOUGH**  
**WAITING RESTRICTIONS AND RESIDENTS' PARKING**  
**ORDER 2006(AMENDMENT No.6)2007**


The Council of the Borough of Slough, in exercise of the powers conferred on it under Sections 1(1) and (2), 2(1) and (2), 4, 32 and 124 and Part IV of Schedule 9 to the Road Traffic Regulation Act 1984 ('the Act') and of all other enabling powers and after consultation with the Chief Officer of Police in accordance with Part III of Schedule 9 to the Act, hereby makes the following Order:-

1. This Order shall come into effect on the 23<sup>rd</sup> April 2007 and may be cited as "The Borough of Slough Waiting Restrictions and Residents' Parking Order 2006(Amendment No.6)2007".
2. The Borough of Slough Waiting Restrictions and Residents' Parking Order 2006 shall have effect as though:
  - (a) Schedule 2.01 were amended by the addition of the wording as set out in Schedule 'A' hereto;
  - (b) Schedule 3.06 were amended by the addition of the wording as set out in Schedule 'B' hereto;
  - (c) A new Article 43A with heading as set out in Schedule 'C' hereto were inserted in the appropriate place;
  - (d) A new Article 43B as set out in Schedule 'D' hereto were inserted in the appropriate place;
  - (d) New Schedules 13.01, 13.02 and 13.03 as set out respectively in Schedules 'E', 'F' and 'G' hereto were inserted in the appropriate places;
  - (e) The wording as set out in Schedule 'H' hereto were inserted in Schedule 13.03 in the appropriate place;
  - (f) The words 'Parking places designated as being wholly or partly on the footway or verge are printed in *Italics*.' are inserted below the schedule description in Schedules 4.01 to 4.09 inclusive and Schedules 5.01, 8.02, 9.02, 13.01 and 13.02.
3. The Interpretation Act 1978 shall apply for the interpretation of this Order as it applies to the interpretation of an Act of Parliament.

Dated the 12<sup>th</sup> April 2007

The COMMON SEAL of SLOUGH BOROUGH )  
COUNCIL was hereunto affixed in the presence )  
of:- )

D. MacIsaac  
Mayor



Director of Law and Corporate Governance

Savay L

112534

<p><b>Cheviot Road</b></p>	<p><b>North-west side</b> From its junction with Common Road south-westwards for a distance of 24 metres.</p> <p><b>South-east side</b> From its junction with Common Road south-westwards for a distance of 15 metres.</p>
<p><b>Common Road</b></p>	<p><b>North Side</b> (i) From a point in line with the south-eastern property boundary of No.73 Common Road south-eastwards for a distance of 55 metres.</p> <p>(ii) From a point 12 metres north-west of the centre of its junction with Tamar Way north-westwards for a distance of 4 metres.</p> <p>(iii) From a point 14 metres south-east of the centre of its junction with Tamar Way south-eastwards for a distance of 4 metres.</p> <p><b>South Side</b> (i) From a point 13 metres south-east of the centre of its junction with Eden Close south-eastwards for a distance of 16 metres.</p> <p>(ii) From a point 14 metres north-west of the centre of its junction with Eden Close north-westwards for a distance of 4 metres.</p> <p>(iii) From a point 14 metres south-east of the centre of its junction with Cheviot Road south-eastwards for a distance of 16 metres.</p> <p>(iv) From a point 56 metres south-east of the centre of its junction with Cheviot Road south-eastwards for a distance of 21 metres.</p> <p>(v) From a point 8 metres north-west of the centre of its junction with Cheviot Road north-westwards for a distance of 37 metres.</p>
<p><b>Eden Close</b></p>	<p><b>West Side</b> From its junction with Common Road south-westwards for a distance of 21 metres.</p> <p><b>East Side</b> From its junction with Common Road south-westwards for a distance of 24 metres</p>
<p><b>Tamar Way</b></p>	<p><b>North-west Side</b> (i) From its junction with Common Road north-eastwards for a distance of 12 metres.</p> <p>(ii) From the centre of its junction with the Service Road to the rear of No's 3 to 21 Tamar Way south-westwards for a distance of 10 metres and north-eastwards for a distance of 12 metres.</p> <p><b>South-east Side</b> From its junction with Common Road north-eastwards for a distance of 13 metres.</p>



<b>Tamar Way</b> Service Road to the rear of No's 3 to 21	<b>Both Sides</b> From its junction with Tamar Way north-westwards for a distance of 8 metres.
-----------------------------------------------------------------	------------------------------------------------------------------------------------------------------

**SCHEDULE 'B'**

<b>Common Road</b>	<b>North Side</b> (i) From a point opposite the centre of its junction with Cheviot Road north-westwards for a distance of 18 metres and south-eastwards for a distance of 16 metres.  (ii) From a point 1 metre south-east of the north-west property boundary of No.117 Common Road north-westwards for a distance of 21 metres.  <b>South Side</b> From a point 18 metres north-west of the centre of its junction with Eden Close north-westwards for a distance of 40 metres.
<b>Tamar Way</b>	<b>East Side</b> From a point 25 metres north-east of its junction with Common Road north-eastwards for a distance of 20 metres.

**SCHEDULE 'C'**

**DESIGNATED FOOTWAY, VERGE AND CARRIAGEWAY PARKING PLACES**

**Article 43A**                      The parts of carriageway, footway and verge specified in Column 1 and 2 of Schedules 13.01, 13.02 and 13.03 are authorised to be used subject to the provisions of Article 43B for the parking of such class of vehicles, in such positions and during such times as are specified in Columns 1, 2 and 3 of Schedules 13.01, 13.02 and 13.03 respectively.

**SCHEDULE 'D'**

**Article 43B(1)**                      Any person may cause or permit a vehicle to wait on an area of footway or verge designated by any of the Schedules to this Order and indicated therein by *Italics*, provided that the provisions contained within the corresponding Articles are adhered to and that the length of footway or verge is identified by road markings to either Diagram 1028.4 or Diagram 1033 of The Traffic Signs Regulations and General Directions 2002, or any enactment thereof.

**Article 43B(2)**                      Article 43B(1) shall not apply to any vehicle for which an Operating Centre is designated by or under any enactment, or a foreign registered vehicle of a type which would have an Operating Centre designated if it were registered in the United Kingdom.

**SCHEDULE 'E'**

**SCHEDULE 13.01**

**DESIGNATED FULL-ON FOOTWAY PARKING BAY**

<b>Eden Close</b>	<b>West Side</b> <i>From a point in line with the east corner of No's 8-12 and the north-west kerb</i>	<i>Vehicles of an un-laden weight not exceeding</i>	<i>Parallel to the kerb and wholly within the marked</i>	<i>At all times.</i>
-------------------	-----------------------------------------------------------------------------------------------------------	-----------------------------------------------------	----------------------------------------------------------	----------------------

	line of parking bay outside, north-east for a distance of 5.3 metres and south-east for a distance of 5.0 metres.	1525kgs	bay.	
--	-------------------------------------------------------------------------------------------------------------------	---------	------	--

### SCHEDULE 'F'

### SCHEDULE 13.02

### DESIGNATED PART-FOOTWAY PARKING BAY

<b>Common Road</b>	<p><b>North Side</b> (i) From a point 16 metres north-west of the centre of its junction with Tamar Way north-westwards for a distance of 11 metres.</p> <p>(ii) From a point 28 metres north-west of the centre of its junction with Tamar Way north-west for a distance of 41 metres.</p> <p><b>South Side</b> From a point 29 metres south-east of the centre of its junction with Eden Close south-eastwards for a distance of 12 metres.</p>	Vehicles of an un-laden weight not exceeding 1525kgs	Parallel to the kerb and wholly within the marked bay.	At all times
<b>Tamar Way</b>	<p><b>West Side</b> (i) From a point 12 metres north-east of its junction with Common Road north-eastwards for a distance of 13 metres.</p> <p>(ii) From a point 12 metres north-east of the centre of its junction with the Service Road to the rear of No's 3 to 21 Tamar Way north-eastwards for a distance of 13 metres.</p> <p><b>East Side</b> From a point 13 metres north-east of its junction with Common Road north-eastwards for a distance of 13 metres.</p>	Vehicles of an un-laden weight not exceeding 1525kgs	Parallel to the kerb and wholly within the marked bay.	At all times

### SCHEDULE 13.03

#### DESIGNATED ON-CARRIAGEWAY PARKING BAY

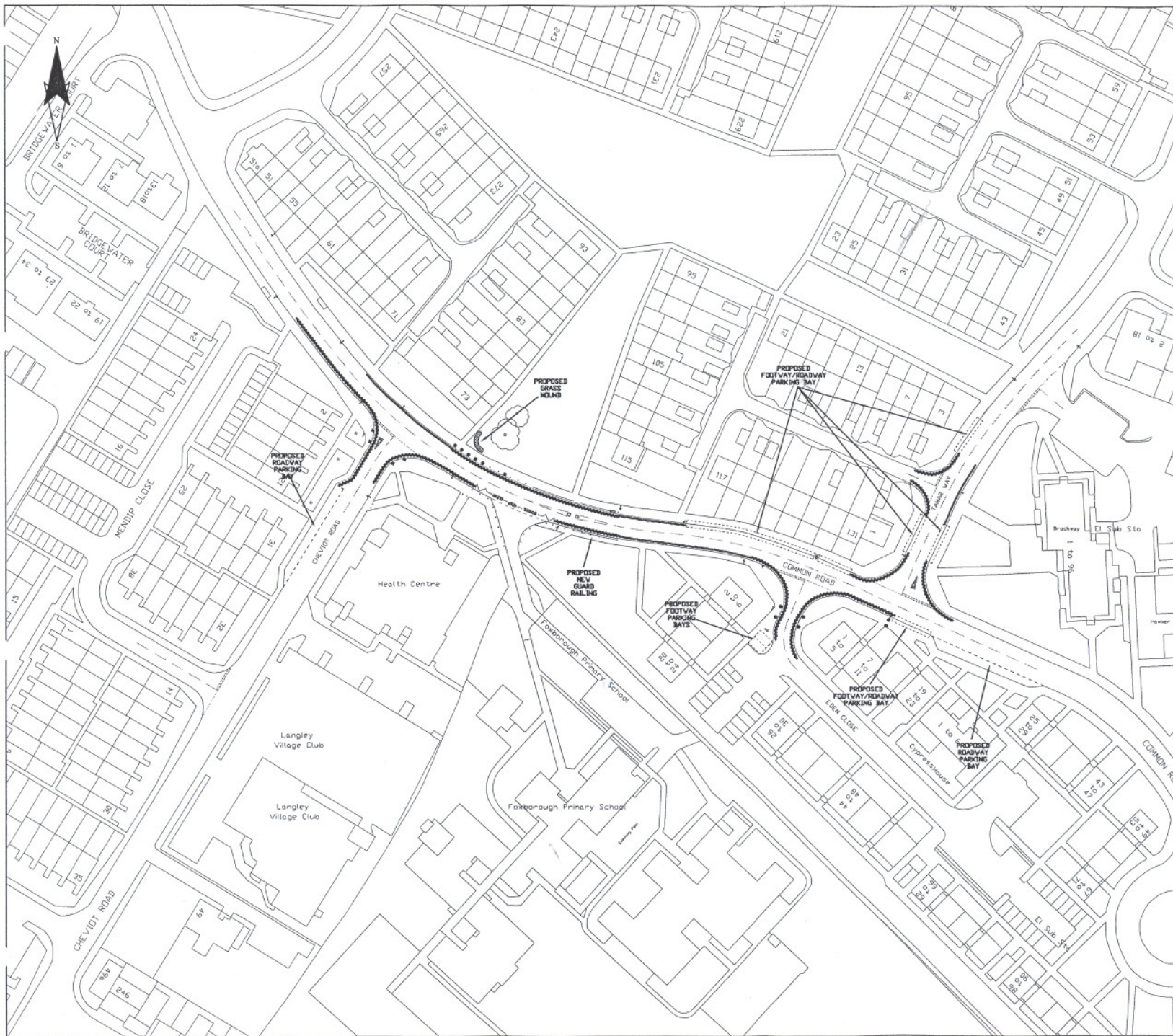
<b>Cheviot Road</b>	<b>North-west Side</b> From a point 24 metres south-west of its junction with Common Road south-westwards for a distance of 35 metres.	Vehicles of an un-laden weight not exceeding 1525kgs	Parallel to the kerb and wholly within the marked bay.	At all times
<b>Common Road</b>	<b>South side</b> From a point 42 metres south-east of the centre of its junction with Eden Close south-eastwards for a distance of 37 metres.	Vehicles of an un-laden weight not exceeding 1525kgs	Parallel to the kerb and wholly within the marked bay.	At all times

## STATEMENT OF REASONS

Following complaints from residents and other road users of obstructive and inconsiderate parking on Common Road in the vicinity of its junctions with Cheviot Road and Tamar Way, it is proposed to prohibit waiting at all times in the vicinity of the said junctions and to regulate parking on other lengths in the interests of road safety.

It is also proposed to allow vehicles to park partly and in some instances wholly on specified lengths of some footways and verges within specially designated and marked parking areas but only where adequate through routes for the mobility and visually impaired can be maintained and where pedestrian and other road safety considerations allow.








Drawing Number

20319/918/Consult

#### Notes

-  Proposed Double Yellow Line 'No waiting at any time' waiting restriction
-  Proposed Single Yellow Line 'Monday - Friday 8am - 5 pm' waiting restriction
-  Proposed footway/roadway regulated parking bay markings 2.0m wide

Do not scale this drawing

Rev	Date	Checked



**JACOBS BABTIE**

Client **www.slough.gov.uk**  
**Slough**  
 Borough Council

Project **Common Road, Cheviot Road, Tamar Way Area**

Title **Proposed Waiting Restrictions Consultation Plan**

Drawing No. **20319/918/Consult**

Scale **NTS** Date **Aug 06**

Designer **AL** Checked **NC** Approved **NC**

CAD Operator **AL**

Copyright reserved

Based upon the Ordnance Survey map with the permission of the Controller of Her Majesty's Stationery Office © Crown copyright. Unauthorised reproduction by any means is prohibited and may lead to prosecution or civil proceedings. Slough Borough Council, LAR96, 2003.

Jacobs Babbie UK Ltd School Green, Shinfield, Reading, Berkshire RG2 9HL