

**THE SHROPSHIRE COUNCIL
(PROHIBITION AND RESTRICTION OF WAITING AND PARKING PLACES)
(CONSOLIDATION) ORDER 2009 (VARIOUS ROADS, SHREWSBURY)
(AMENDMENT NO. 1) ORDER 2016**

Shropshire Council in exercise of its powers under Sections 1, 2, 4, 5, 32, 35, 45, 46 and 49 and Parts IV of Schedule 9 and having regard to Section 122 of the Road Traffic Regulation Act 1984 (the Act of 1984) as amended and of all other enabling powers, and after consultation with the Chief Officer of Police in accordance with Part III of Schedule 9 to the Act of 1984, hereby makes the following Order.

1. This order shall come into operation on 8 July 2016 and may be cited as The Shropshire Council (Prohibition and Restriction of Waiting and Parking Places) (Consolidation) Order 2009 (Various Roads, Shrewsbury) (Amendment No. 1) Order 2016.
2. The Shropshire Council (Prohibition and Restriction of Waiting and Parking Places) (Consolidation) Order 2009 is hereby amended to incorporate the following changes:
 - i. The following sides of roads are deleted from Schedule 1.01 (No Waiting At Any Time):

Bishop Street (Both sides)	From its junction with Bell Lane for a distance of 5 metres in a Westerly direction
Bynner Street (South-east side)	From its junction with Trinity Street to a point 16 metres north-east of that junction
Drinkwater Street (East side)	From its junction with Frankwell to a point 20.8 metres north of that junction
Swiss Farm Road (Both sides)	From its junction with Mytton Oak Road to a point 29 metres north of that junction
Wenlock Road (South-west side)	Between points 66.1 metres and 134.8 metres north-west of its junction with Armoury Gardens

- ii. The following sides of roads are added to Schedule 1.01 (No Waiting At Any Time):

Bishop Street (North side)	From its junction with Bell Lane for a distance of 5 metres in a Westerly direction
Bishop Street (South side)	From its junction with Bell Lane for a distance of 10 metres in a Westerly direction
Bynner Street (South-east side)	From its junction with Trinity Street to a point 20 metres north-east of that junction
Comet Drive (Both sides)	From its junction with Ditherington Road for a distance of 17 metres in an Easterly direction

Copthorne Road	Across the access for Kelsalls Lane (Between Nos 205 & 207) – total length 13 metres.
Drinkwater Street (East side)	From its junction with Frankwell to a point 15 metres north of that junction
Moston Road (South side)	From its junction with Meadow Farm Drive to a point in line with the property boundary of No 27 Moston Green and No 1 Moston Road
Spring Gardens (South-east side)	From its junction with Sultan Road to a point in line with the Eastern property boundary of No 64
Sultan Road (North-east side)	From its junction with Spring Gardens for a distance of 13 metres in a Southerly direction
Swiss Farm Road (West side)	From its junction with Mytton Oak Road to a point 29 metres north of that junction
Swiss Farm Road (East side)	From its junction with Mytton Oak Road to a point 49 metres north of that junction
Wenlock Road (South-west side)	Between points 66 metres North-west of its junction with Armoury Gardens to the property boundary between No 78 and 76.

- iii. The following sides of road are deleted from Schedule 1.14 (No Waiting Mon-Sat 8am-6.30pm):

Racecourse Crescent (Both sides)	From the end of the existing restrictions adjacent to No. 50 Racecourse Crescent to a point adjacent to the boundary between No. 50 Racecourse Crescent and The Shrewsbury Training and Development Centre.
----------------------------------	---

- iv. The following sides of road are added to Schedule 1.14 (No Waiting Mon-Sat 8am-6.30pm):

Racecourse Crescent (North-east side)	From a point a point 17 metres south-east of its junction with Monkmoor Road for a distance of 32 metres in a South-easterly direction
Racecourse Crescent (South-west side)	From a point a point 17 metres south-east of its junction with Monkmoor Road for a distance of 20 metres in a South-easterly direction

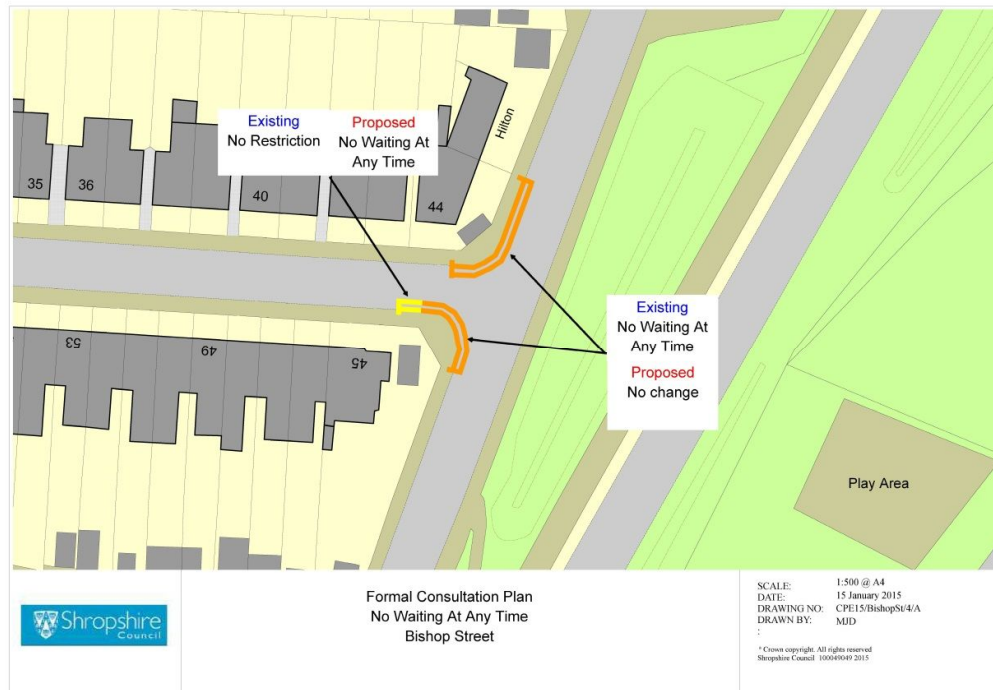
3. The prohibitions and restrictions imposed by this Order shall be in addition to and not in derogation from any restriction or requirement imposed by any regulation made or having effect as if made under the Act or by or under any other enactment.

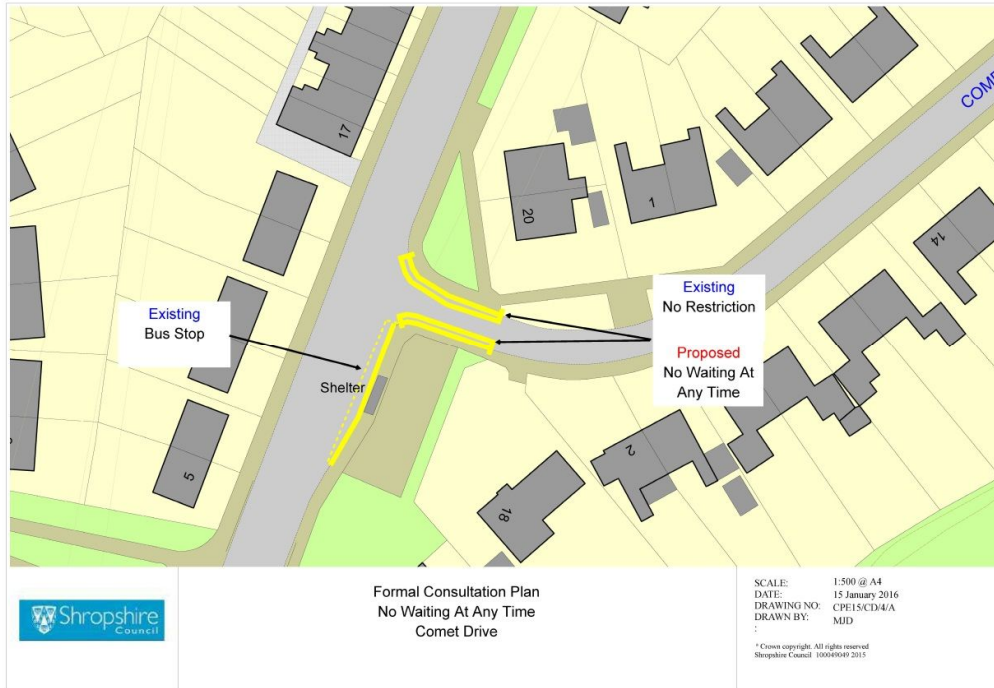
THE COMMON SEAL of THE
SHROPSHIRE COUNCIL was
affixed hereto the 4th day of
July 2016 in the presence of:

)
)
)
)

LS

H W Powell
Legal Services Manager



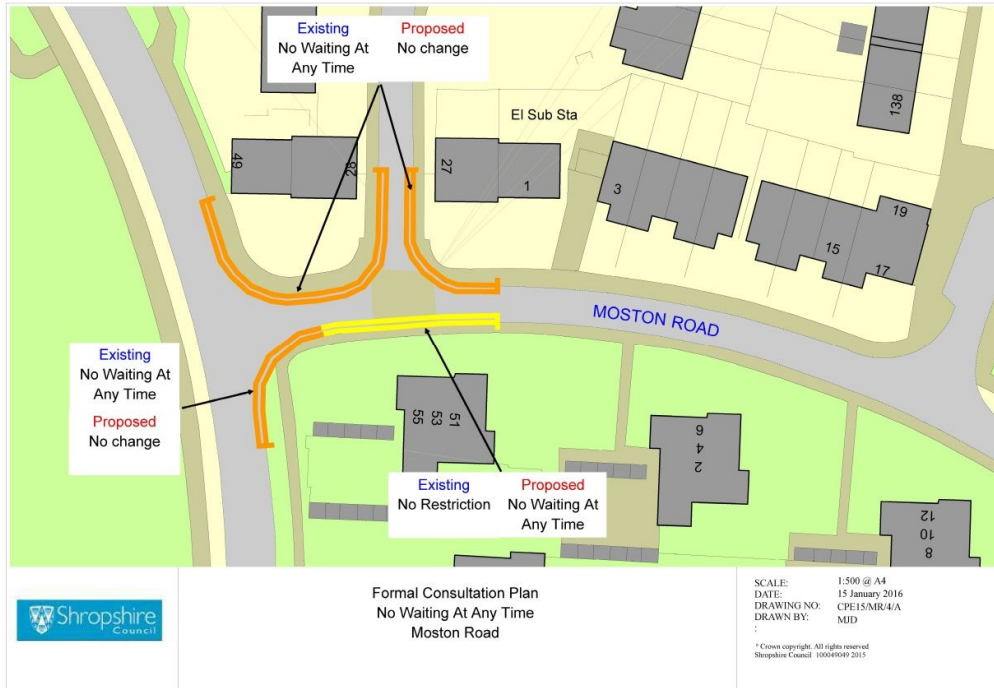


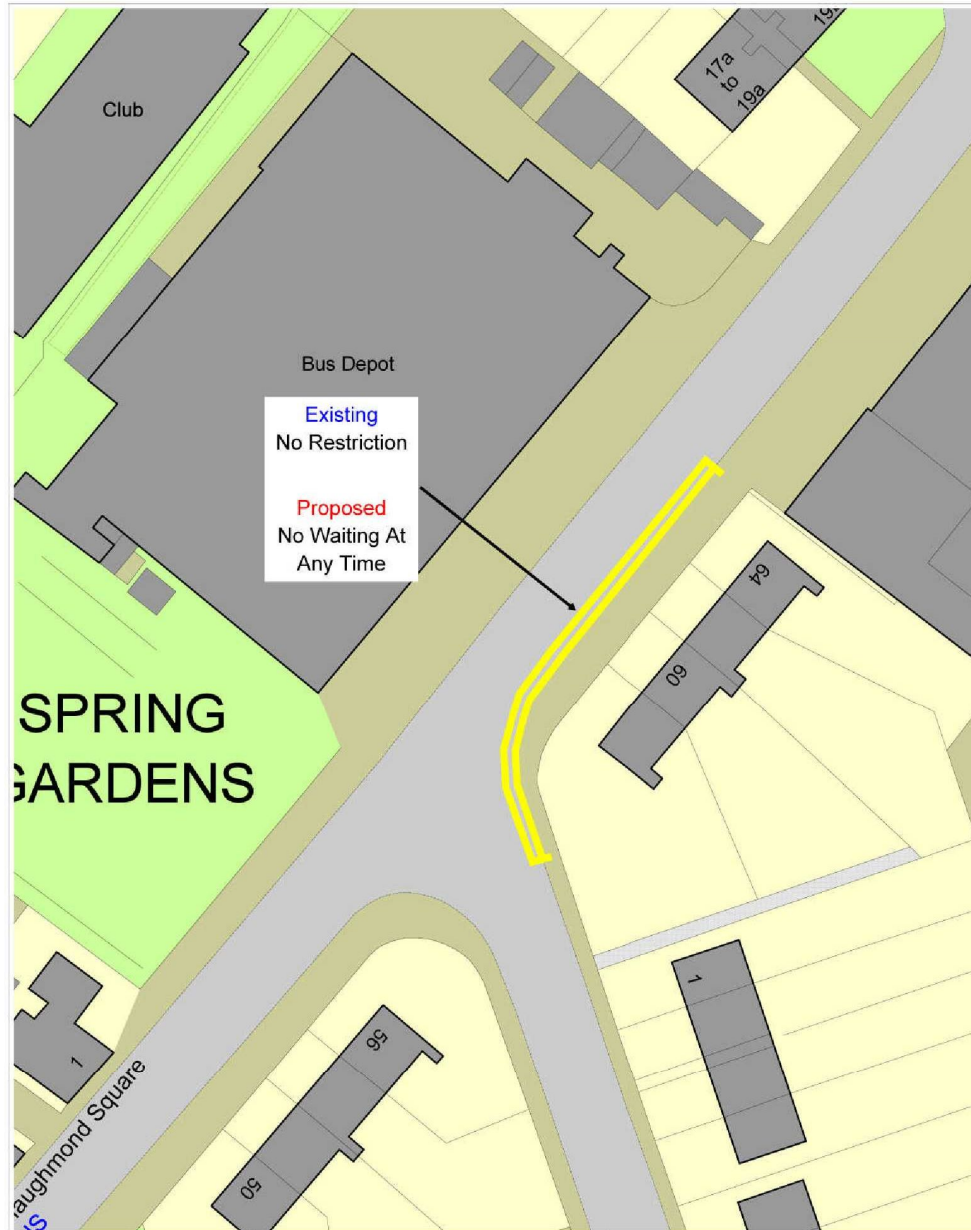


Formal Consultation Plan
No Waiting At Any Time
Drinkwater Street

SCALE: 1:250 @ A4
DATE: 15 January 2016
DRAWING NO: CPE15/DS/4/A
DRAWN BY: MJD

* Crown copyright. All rights reserved
Shropshire Council 100049049 2015

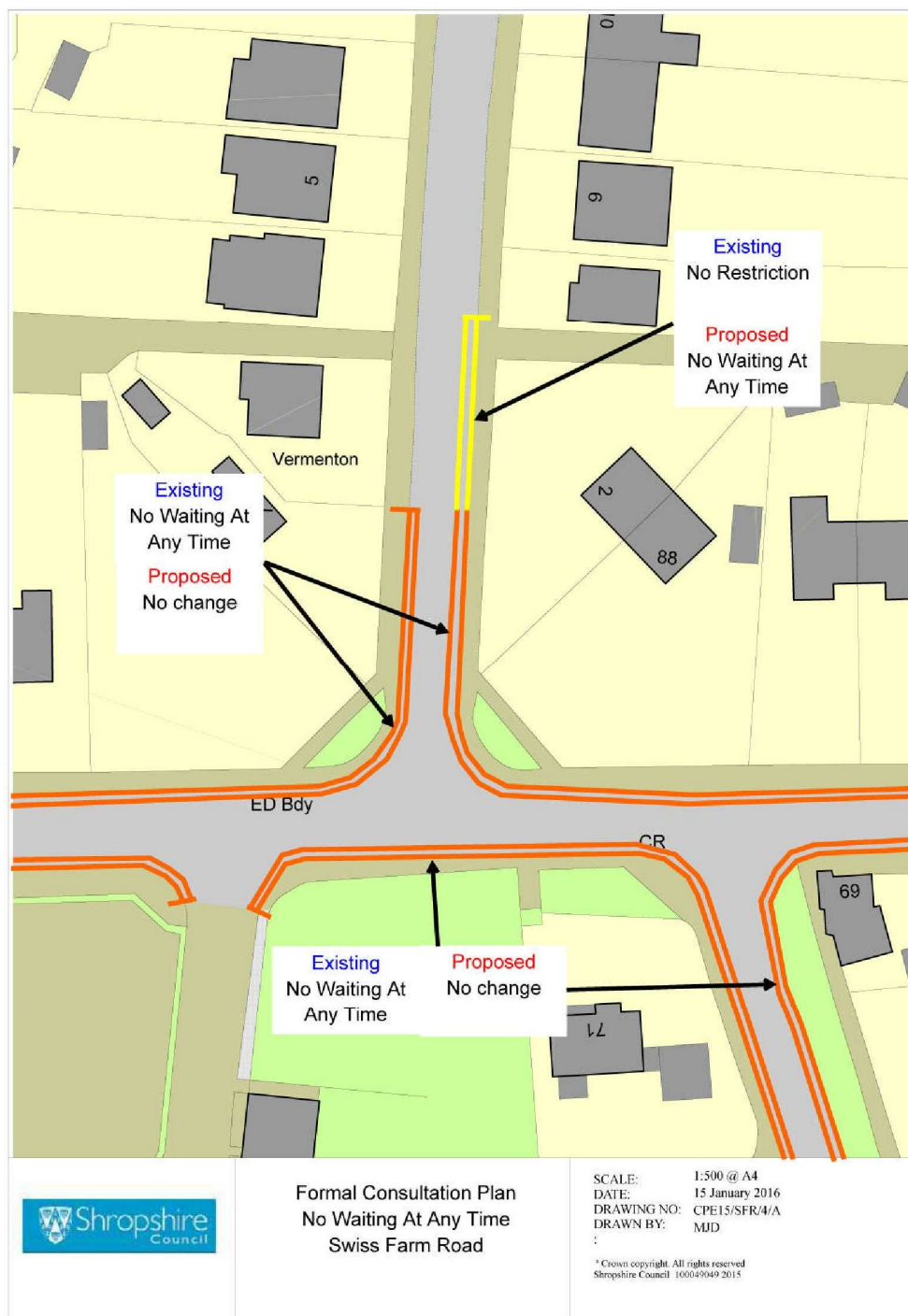




Formal Consultation Plan
No Waiting At Any Time
Spring Gardens

SCALE: 1:500 @ A4
DATE: 15 January 2016
DRAWING NO: CPE15/SG/4/A
DRAWN BY: MJD

* Crown copyright. All rights reserved
Shropshire Council 100049049 2015





**Formal Consultation Plan
No Waiting At Any Time
Wenlock Road**

SCALE: 1:500 @ A4
DATE: 15 January 2016
DRAWING NO: CPE15/WR/4/A
DRAWN BY: MJD

* Crown copyright. All rights reserved
Shropshire Council 100049049 2015