

**THE SHROPSHIRE COUNCIL
(PROHIBITION AND RESTRICTION OF WAITING AND PARKING PLACES)
(CONSOLIDATION) ORDER 2009 (VARIOUS ROADS, OSWESTRY)
(AMENDMENT) ORDER 2018**

Shropshire Council in exercise of its powers under Sections 1, 2, 4, 5, 32, 35, 45, 46 and 49 and Parts IV of Schedule 9 and having regard to Section 122 of the Road Traffic Regulation Act 1984 (the Act of 1984) as amended and of all other enabling powers, and after consultation with the Chief Officer of Police in accordance with Part III of Schedule 9 to the Act of 1984, hereby makes the following Order.

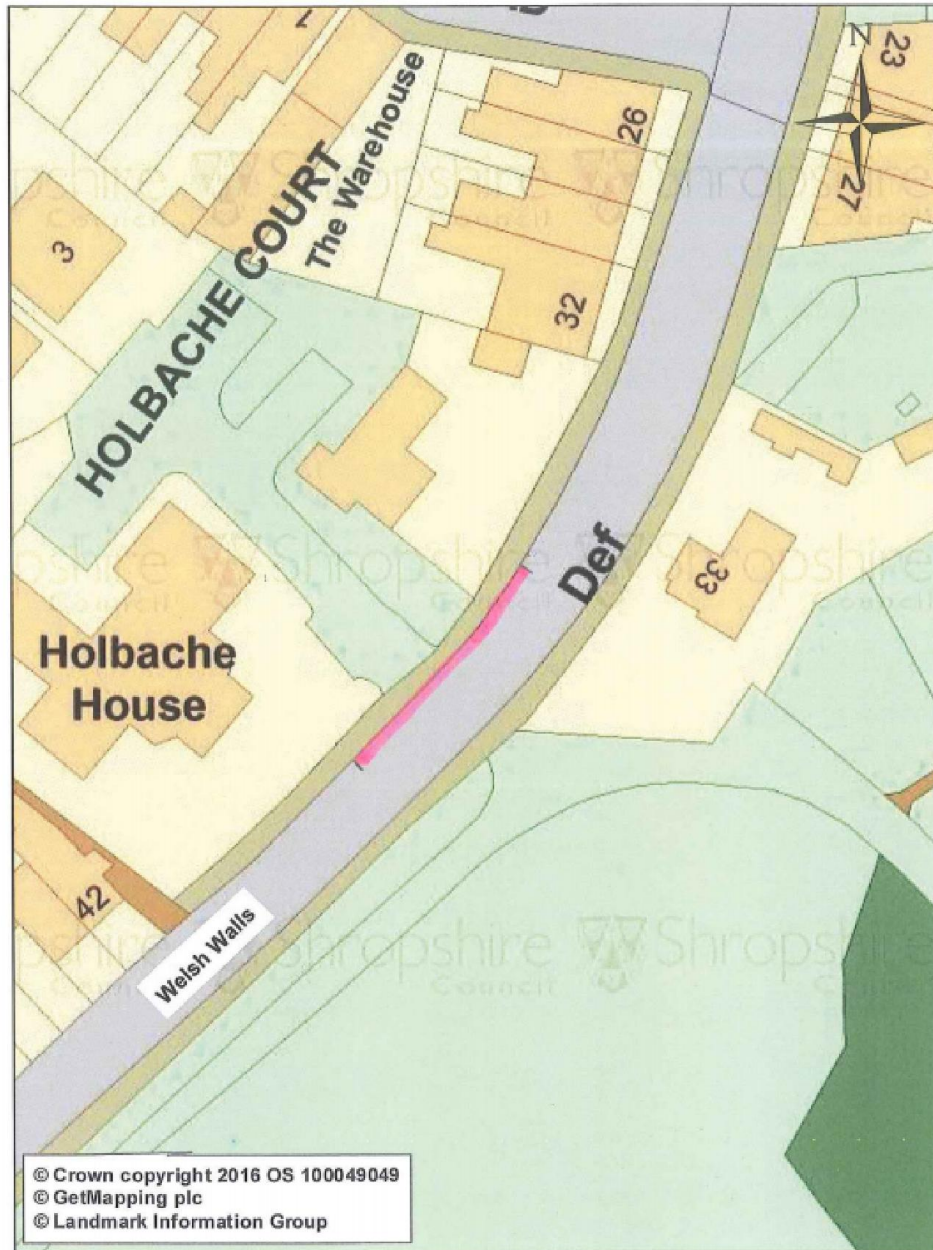
1. This order shall come into operation on 7 March 2018 and may be cited as The Shropshire Council (Prohibition and Restriction of Waiting and Parking Places) (Consolidation) Order 2009 (Various Roads, Oswestry) (Amendment) Order 2018.
2. The following sides of roads are hereby added to Schedule 1.01 (No Waiting At Any Time) of The Shropshire Council (Prohibition and Restriction of Waiting and Parking Places) (Consolidation) Order 2009:

Thomas Savin Road including the slip road (both sides)	From its junctions with Gobowen Road/Oswald Road up to the commencement of the car park outside Oswestry Health Centre
Welsh Walls (north-west side)	From a point 6 metres north-east of the junction for Holbache Court for a distance of 23 metres in a south-westerly direction From the junction with Park Avenue to a point perpendicular to the northern boundary wall of No.78 Welsh Walls
Park Avenue (north-east side)	From its junction with Welsh Walls for a distance of 5 metres in a north-westerly direction
Park Avenue (south-west side)	From its junction with Welsh Walls for a distance of 10 metres in a north-westerly direction
Brynhafod Road (north side)	From its junction with Welsh Walls for a distance of 22 metres in a westerly direction
Brynhafod Road (south side)	From its junction with Welsh Walls for a distance of 10 metres in a westerly direction Between points 7 metres west and 10 metres east of the junction with Jennings Road
Jennings Road (both sides)	From the junction with Brynhafod Road for a distance of 10 metres in a southerly direction
Victoria Street (north-west side)	Between points 5 metres north-east and 5 metres south-west of the junction with West Street
Victoria Street (both sides)	From the junction with Edward Street for a distance of 5 metres in a north-easterly direction

West Street (both sides)	From the junction with Victoria Street for a distance of 5 metres in a north-westerly direction
Edward Street (north side)	From points 5 metres north-west and 5 metres south-east of the junction with Victoria Street
Edward Street (south side)	From points 5 metres north-west and 5 metres south-east of the junction with Weston Avenue
Weston Avenue (both sides)	From the junction with Edward Street for a distance of 5 metres in a south-westerly direction
Morda Road (east side)	From a point 48 metres south of the junction with Edward Street for a distance of 128 metres in a southerly direction
	From the junction with Weston Lane for a distance of 34 metres in a southerly direction
	From a point 83 metres south of the junction with Weston Lane for a distance of 34 metres in a southerly direction
Morda Road (west side)	From a point 12.6 metres south of the junction with Edward Street for a distance of 115 metres in a southerly direction
	From a point 29 metres south of the junction with Weston Lane for a distance of 14 metres in a southerly direction
	From points 5 metres north and 20 metres south of the junction with Croeswylan Lane
Croeswylan Lane (north side)	From the junction with Morda Road for a distance of 16 metres in a westerly direction
Croeswylan Lane (south side)	From the junction with Morda Road for a distance of 57 metres in a westerly direction
Weston Lane (both sides)	From the junction with Morda Road for a distance of 10 metres in an easterly direction

3. The prohibitions and restrictions imposed by this Order shall be in addition to and not in derogation from any restriction or requirement imposed by any regulation made or having effect as if made under the Act or by or under any other enactment.

THE COMMON SEAL of THE)	
SHROPSHIRE COUNCIL was)	LS
affixed hereto the 27 th day of)	
February 2018 in the presence of:)	



Proposed double
yellow lines

Welsh Walls/Holbache Court, Oswestry



Date: 13/10/2016



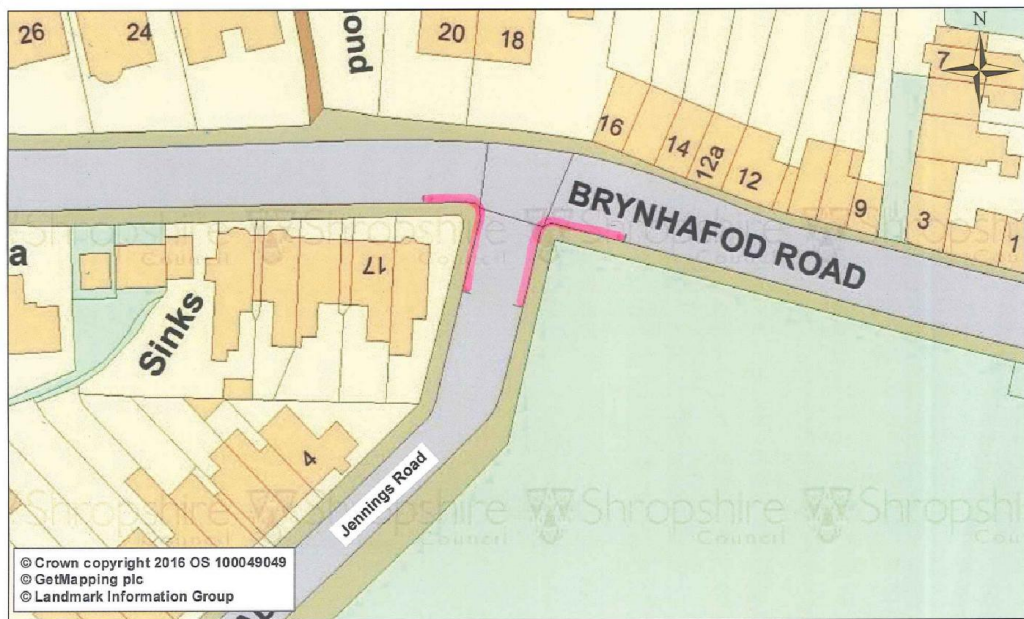
**Proposed double
yellow lines**

**Welsh Walls, Brynhafod Road
and Park Avenue, Oswestry**



**Shropshire
Council**

Date: 14/10/2016



Proposed double
yellow lines

Jennings Road/Brynhafod Road, Oswestry



Date: 13/10/2016

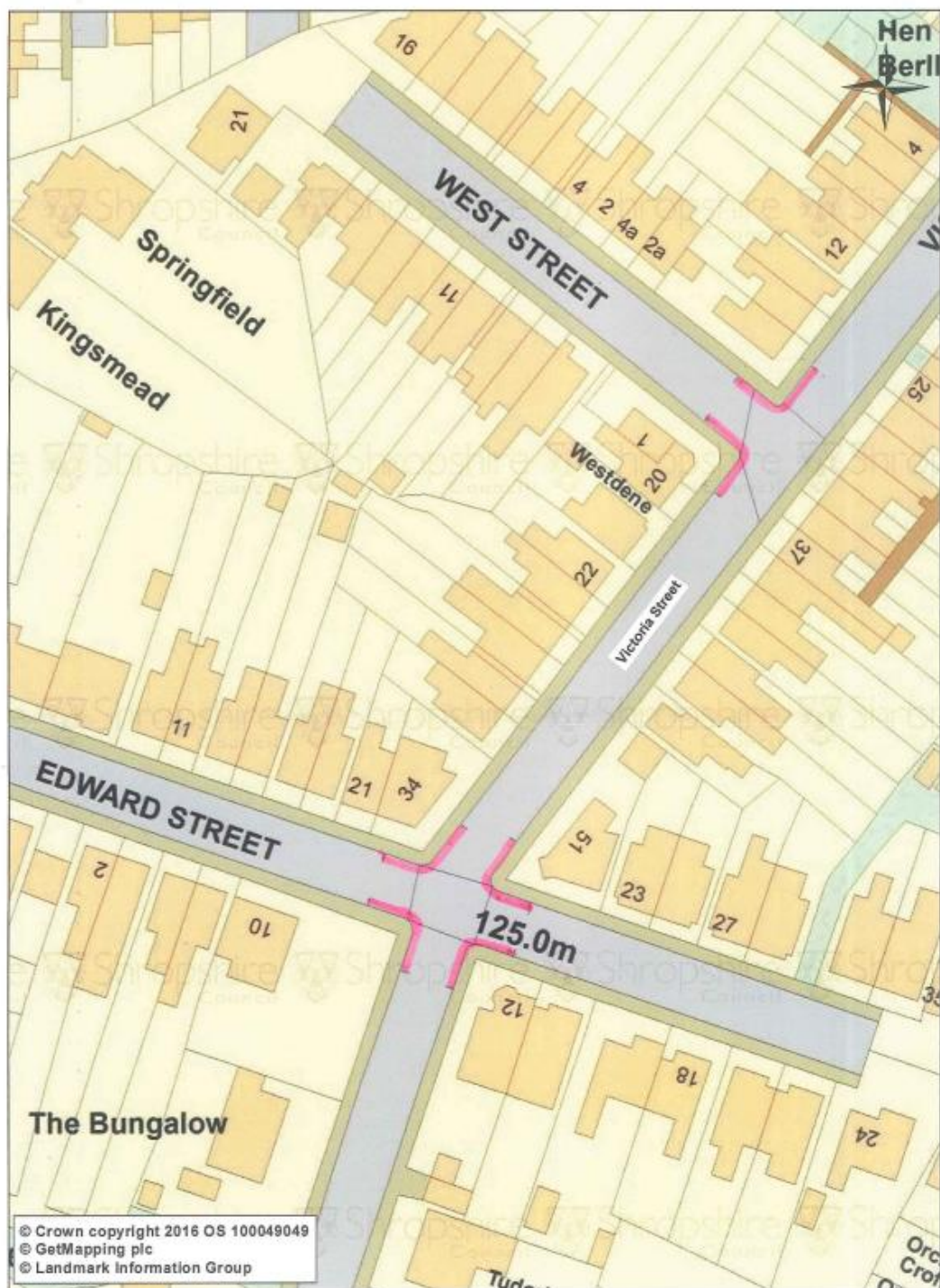


Proposed double yellow lines

Oswestry Health Centre, Thomas Savin Road



Date: 13/10/2016



 Proposed double yellow lines

Victoria Street/West Street/Edward Street - Oswestry



Date: 13/10/2016

