

THE SCARBOROUGH BOROUGH COUNCIL

**THE BOROUGH OF SCARBOROUGH
(OFF STREET PARKING PLACES)
ORDER 2012**

**Tourism & Culture
Scarborough Borough Council
Town Hall
St Nicholas Street
SCARBOROUGH
YO11 2HG**

THE SCARBOROUGH BOROUGH COUNCIL
THE BOROUGH OF SCARBOROUGH
(OFF STREET PARKING PLACES) ORDER 2012

The Scarborough Borough Council in exercise of its powers under Sections 35(1) and (3) of the Road Traffic Regulation Act 1984 and Part IV of Schedule 9 to the Act, and of all other enabling powers, with the consent of the North Yorkshire County Council in accordance with Section 39(3) of the Act, and after consulting the Chief Officer of Police in accordance with Part III of Schedule 9 to the Act, hereby makes the following Order:-

GENERAL

- 1 This Order shall come into operation on the 1 March 2012 and may be cited as "The Borough of Scarborough (Off-Street Parking Places) Order 2012".
- 2 This Order hereby revokes the The Borough of Scarborough (Off Street Parking Places) Order 2011.

Interpretation

- 3 The Interpretation Act 1978 shall apply for the interpretation of this Order as it applies for the interpretation of an Act of Parliament.
- 4 In this Order, except where the context otherwise requires, the following expressions have the meanings hereby assigned to them:
 - "the Act of 1984"** means the Road Traffic Regulation Act 1984;
 - "the 2000 Regulations"** means The Disabled Persons Badges for Motor Vehicles) (England) Regulations 2000 (SI No. 682);
 - "car park"** means the area or areas of land, specified by name in the Schedule;
 - "car park notice"** means the notice that is displayed in each car park and describes the conditions contained in the Schedules to this Order under which a vehicle may be left in the car park;
 - "Days of operation"** means the days that the parking place is in operation;
 - "causes"** includes permits
 - "charging hours"** means any period for which a charge is specified.
 - "Council"** means the Council of Scarborough Borough.
 - "disabled person's badge"** means, a badge in the form prescribed by regulation 11 the (SI No. 682) Regulations 2000, issued by a local authority for display on a motor vehicle driven by a disabled person, or used for the carriage of a disabled person, and includes a replacement badge issued in accordance with regulation 7 of those regulations and is currently in force;

“dispensation” means an authorisation, in writing, issued by the Council that entitles a named vehicle to park in a suspended car park for a defined time.

"Driver" means the person driving the vehicle at the time it was parked.

“Vehicle” means mechanically propelled vehicle intended or adapted for use on roads and includes a motor cycle.

“motor car” means a mechanically propelled vehicle as defined in Section 136(2) of the Act and does not exceed 1.98 metres in height.

“motor cycle” means a mechanically propelled vehicle as defined in Section 136(4) of the Act.

“Classes of Vehicle” means the type of vehicle that is authorised to use the parking place or bay

"Registered Keeper" means the person to whom the vehicle is registered by the DVLA.

"Civil Enforcement Officer" means any person duly authorised by or on behalf of the Council to supervise and enforce the operation of the car park or any part thereof.

"parking bay" means a space in the car park, marked on the surface of the car park by lines or indicated by signs, which is provided for the parking of vehicles.

"parking place" means an area of land specified in the Schedules provided by the Council for use as a parking place and identified by the number given to it in the Schedules and includes any land adjoining such area of land and for the time being used directly in association with such area of land;

"parking ticket" means the ticket issued by means of the ticket machine.

"permit" means a permit issued by the Council in accordance with the Council's Conditions for Issuing Parking Permits for the time being in force which entitles a vehicle to park in a car park without displaying a parking ticket.

“relevant position” means exhibited on the dashboard or fascia of the vehicle, in a conspicuous position on the vehicle, so that the front is clearly legible from the outside of the vehicle.

"ticket machine" means any apparatus operated by the insertion of coins, bank notes, credit or debit cards and that issues parking tickets indicating the payment of a charge, the date and time by which the vehicle must leave the car park;

“Mobile Phone payment system” means the parking charge paid by using a debit/credit card via the online cashless parking system

"trailer" means a vehicle drawn by a motor vehicle.

Use of land and parking place

- 5 Each area of land specified by name in the Schedule may be used at all times subject to the following provisions of this Order as a parking place for vehicles on such days and for such periods as are specified in the Schedule. No person shall unless authorised in writing by the Council use any parking place for any other purpose.
- 6 In so far as a vehicle is parked in a parking place during the charging hours the driver thereof shall pay such charge or charges as are specified in the schedules attached to this Order and on the relevant car park notice.
- 7 Save as provided below, no person shall, except upon the direction or with the permission of Civil Enforcement Officer, cause any vehicle to wait in any parking place, or bay where designated, unless it is displaying in the relevant position a parking ticket, a permit or has paid a parking charge via the mobile phone payment system valid for that car park at that time.

Maximum Length of Stay for Vehicles Using Parking Places

- 8 No vehicle shall be allowed to remain in a car park for longer than the maximum time permitted for that car park.
- 9 No vehicle may be permitted to remain in a car park after the time for that car park to be open has expired.

Restrictions on Use of Parking Places

- 10
 - (1) No person shall use a vehicle, while it is in a Parking Place, in connection with the sale of any article to persons in or near the Parking Place or in connection with the selling or offering for hire of his or her skill or services, except with the written consent of the Council.
 - (2) No person shall use any part of a parking place or any vehicle parked in a parking place-
 - (a) for sleeping or camping or cooking; or
 - (b) for the purpose of servicing or washing any vehicle or part thereof other than is reasonably necessary to enable that vehicle to depart from the parking place.
- 11
 - (1) Where, within a car park there is a sign or surface markings that indicate marked bays, a vehicle shall not be permitted to wait in a car park other than in a parking bay. Except with the permission of the Council, every part of the vehicle (including any trailer) must be within the limits of the parking bay and not more than one vehicle shall occupy any one such parking bay.

- (2) Where, within the car park there is a sign or surface marking that indicates a parking bay is available only for use by disabled persons, no vehicle shall be permitted to stand or wait in the parking bay unless it is displaying a disabled person's badge in the relevant position.
 - (3) Where, within the car park there is a sign or surface marking that indicates a parking bay is available only by vehicles displaying an annual, seasonal or special parking permit, no vehicle shall be permitted to stand or wait in the parking bay unless it is displaying a valid annual, seasonal or special parking permit in the relevant position.
 - (4) Where, within the car park there is a sign or surface marking that indicates a parking bay is available only for use by a particular class of vehicle, no vehicle shall be permitted to stand or wait in the parking bay unless it is of that class.
 - (5) No vehicle may be parked in such a manner that it obstructs any other vehicle, building, entrance or exit
- 12 No driver of a mechanically propelled vehicle that is drawing a trailer may cause that trailer to be detached from the vehicle while the vehicle is in the car park.
- 13 Where in the car park or any part thereof, signs are erected or surface markings are laid for the purpose of: -
- (a) indicating an entrance to or exit from the car park or any part thereof; or
 - (b) indicating that a vehicle using the car park or any part thereof shall proceed in a specific direction within the car park or any part thereof
- no person shall drive or permit to be driven any vehicle (i) so that it enters the car park or any part thereof, otherwise than by the entrance, or leaves the car park or any part thereof, otherwise than by the exit, so indicated, or (ii) in a direction other than so specified.
- 14
- (1) Notwithstanding that a vehicle has displayed a parking ticket for less than the maximum permitted for a car park, as indicated by the car park notice, a further parking ticket may not be displayed on that vehicle until the vehicle has left the car park and returned after the expiry of three hours.
 - (2) No vehicle shall display a parking ticket that had been previously displayed on another vehicle.
 - (3) No vehicle shall display any parking ticket or permit which has been altered, defaced, mutilated or added to, or upon which the figures or particulars have become illegible.

- (4) If a Civil Enforcement Officer has reasonable cause to believe that a document or article carried on a vehicle, or by the driver or person in charge of a vehicle, is a ticket or permit to which this Articles applies, or is a document designed to resemble a ticket or permit, he may detain that ticket or permit, and may for that purpose require the driver or person in charge of the vehicle to deliver up the document or article.

Duty to Deliver up a Document

- 15 A Civil Enforcement Officer is hereby authorised to act in accordance with Section 116 of the Act of 1984 to detain a document or article carried on a vehicle, or by the driver or person in charge of a vehicle, and may for that purpose require the driver or person in charge of the vehicle to deliver up the document.

Restrictions on Removal of a Notice

- 16 When a notice has been attached to a vehicle in accordance with any of the foregoing provisions of this Order no person other than a person authorised by the Council in that behalf or the driver or a person authorised by the driver in that behalf shall remove the notice from the vehicle.

Power of the Council to Close Parking Places

- 17 (1) Nothing in this Order shall restrict the power of the Council by notice, to suspend the operation of the car park or any part thereof and when the operation of the parking place or part thereof is suspended, the Council shall display a notice or notices to that effect at the car park and at the ticket machines.
- (2) When the operation of the car park is suspended pursuant to paragraph (1) of this Article, no person shall cause any vehicle to enter, stand, wait or be left in the car park or any part thereof, for the duration of the suspension, except for an ambulance or any vehicle being used in the service of a fire brigade or police force, or any vehicle with the permission of a police constable in uniform or when displaying a valid dispensation.
- (3) If at any time the Council shall require a parking place or part thereof for any purpose whatsoever (including its use as a private parking place in connection with a particular event) then the right of any person to park any vehicle thereon shall immediately terminate until the Council shall no longer require the parking place or part thereof.

THE COMMON SEAL of THE SCARBOROUGH BOROUGH COUNCIL was hereunto affixed on the in the presence of:



1. Albion Road



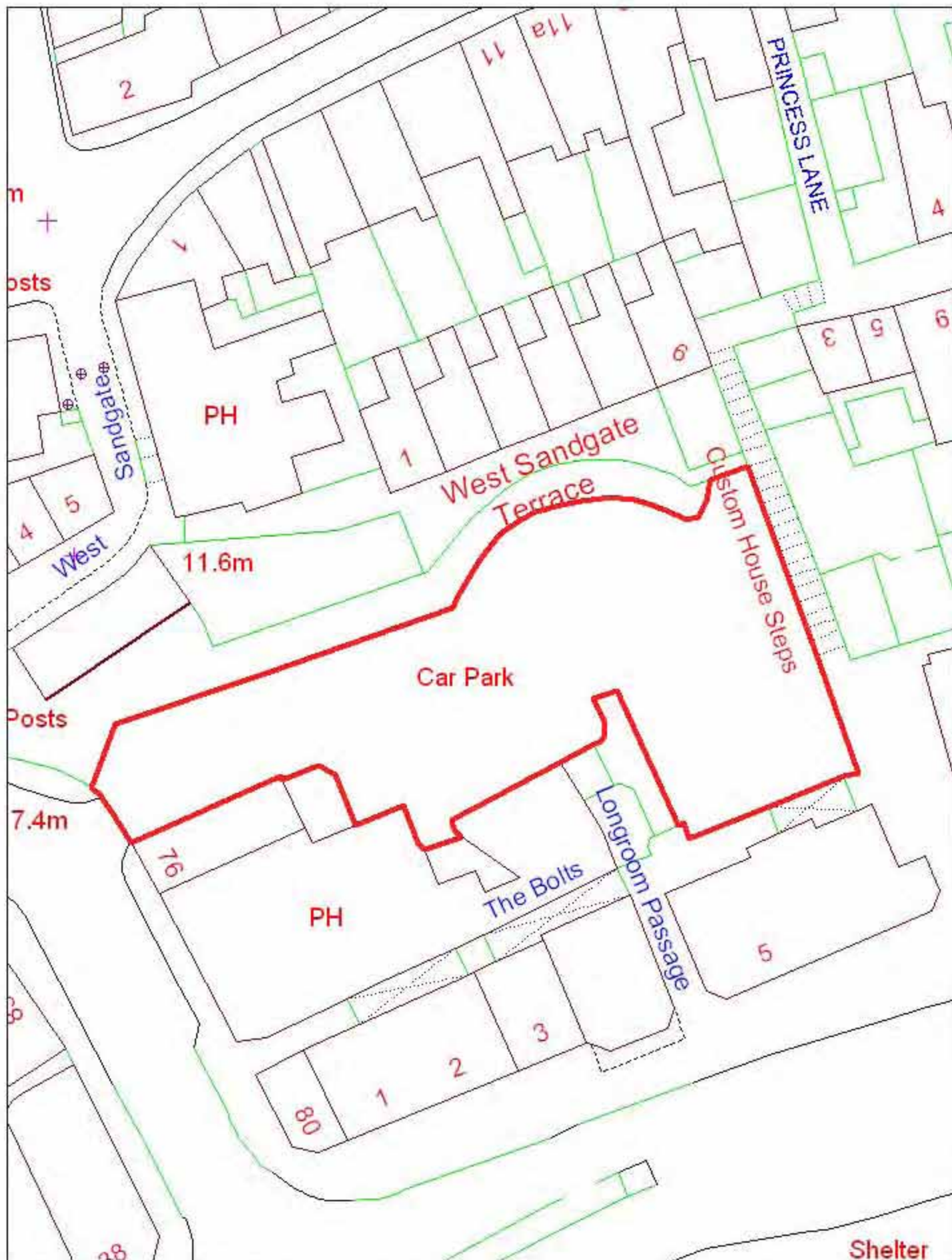
© Crown Copyright and database right 2012. Ordnance Survey 100024267

2. Burniston Road



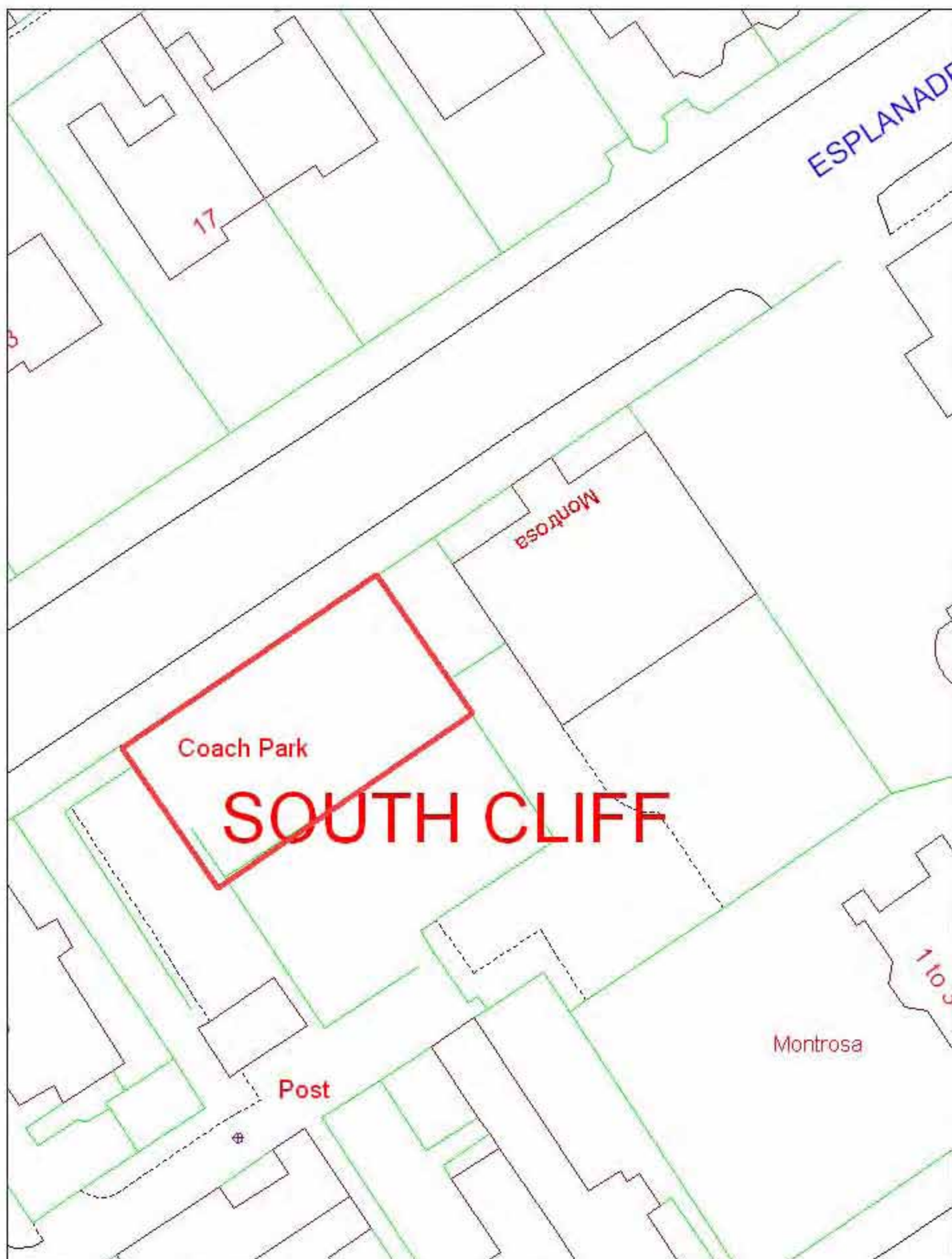
© Crown Copyright and database right 2012, Ordnance Survey 100024267

3. Castle Road



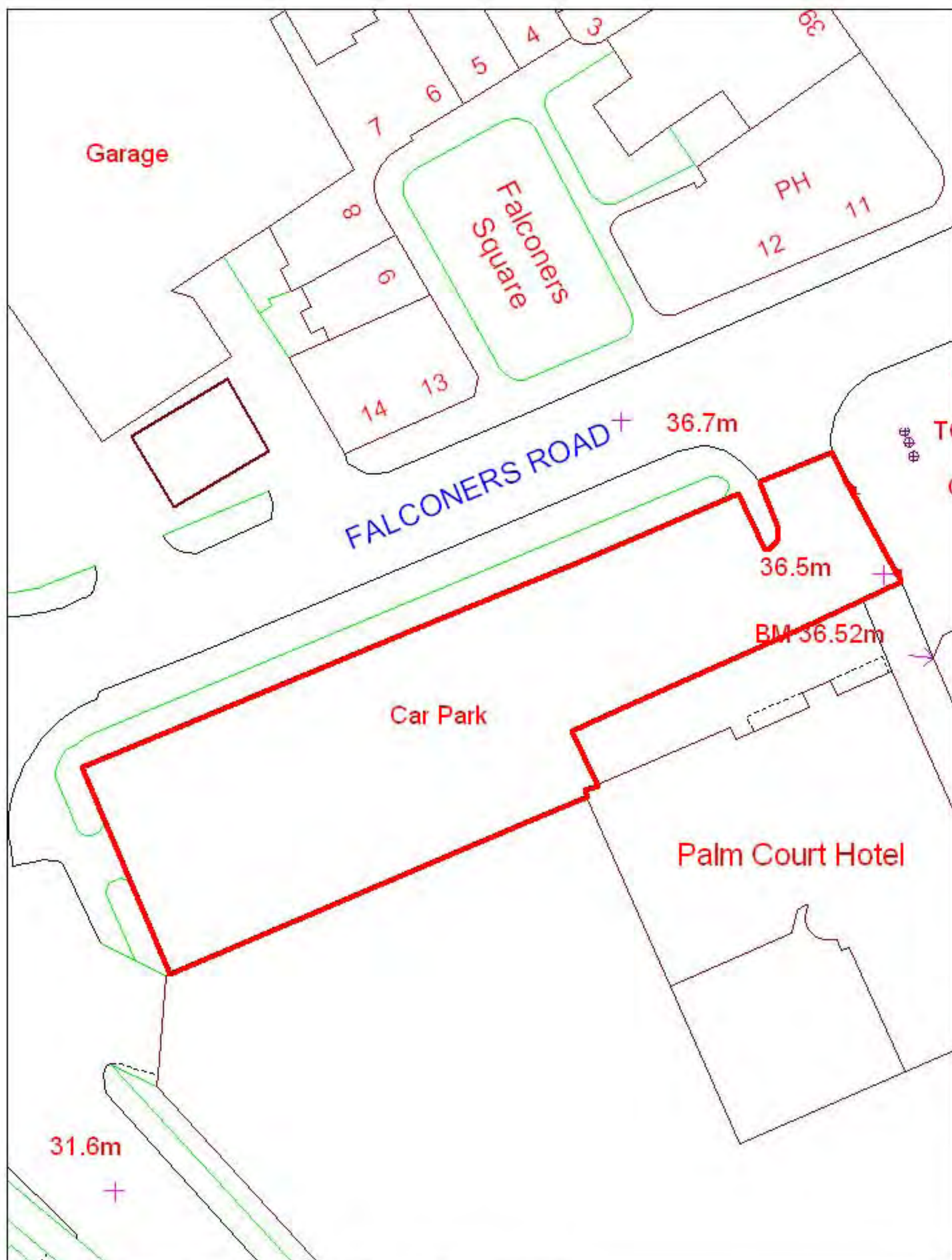
© Crown Copyright and database right 2012, Ordnance Survey 100024267

4. Eastborough



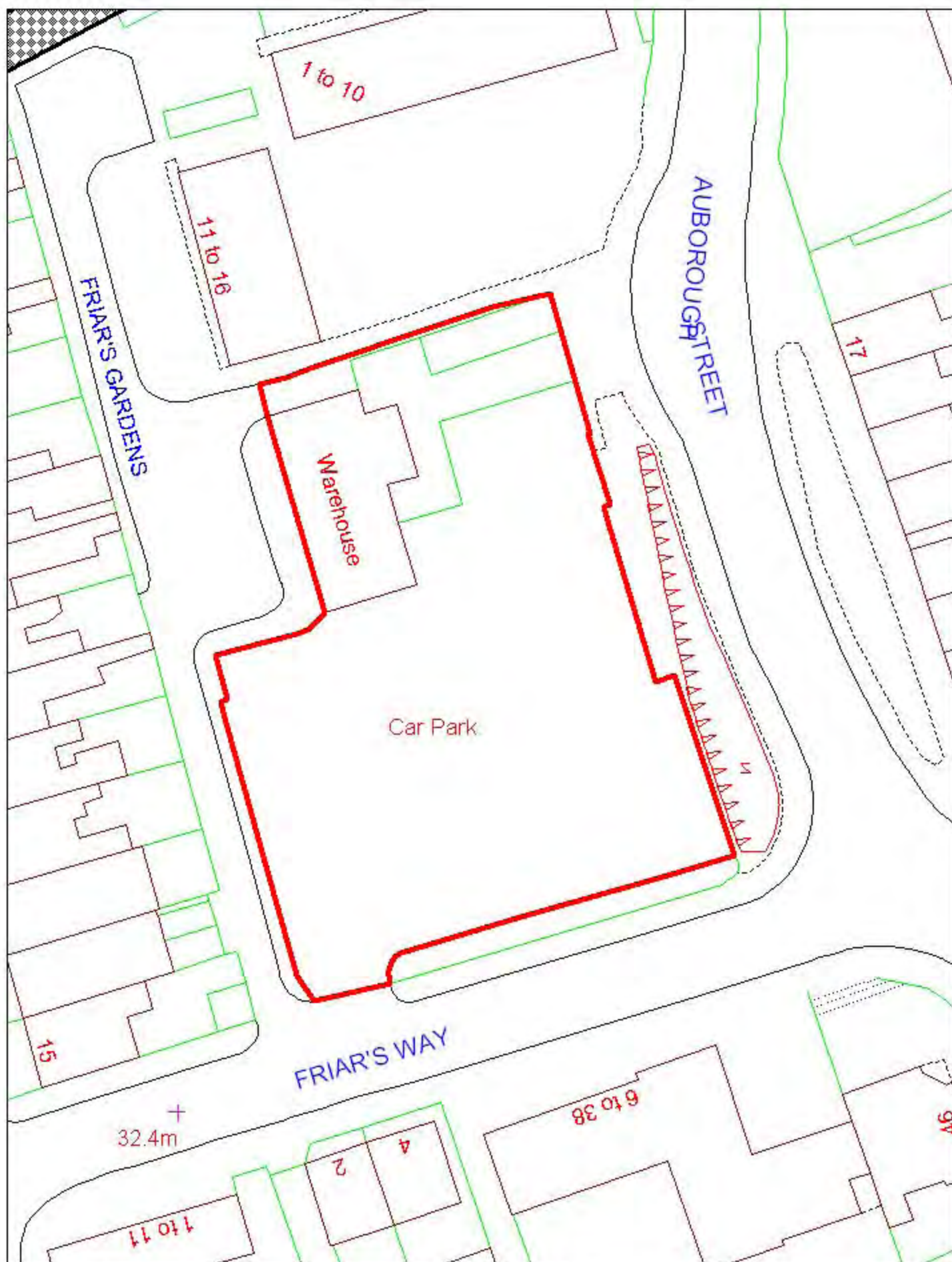
© Crown Copyright and database right 2012. Ordnance Survey 100024267

5. Esplanade



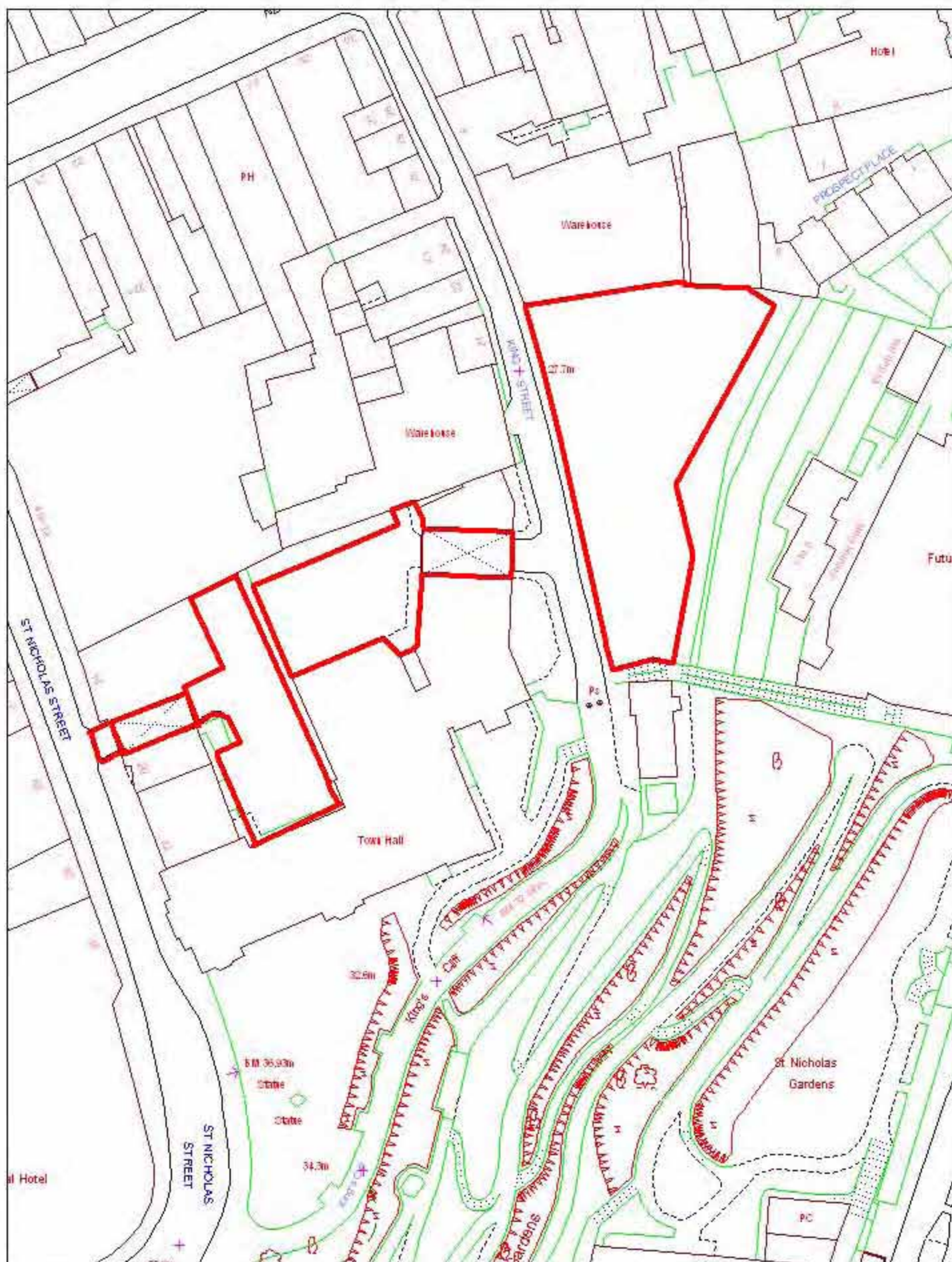
© Crown Copyright and database right 2012. Ordnance Survey 100024267

6.Falconers Road



© Crown Copyright and database right 2012. Ordnance Survey 100024267

7. Friars Way



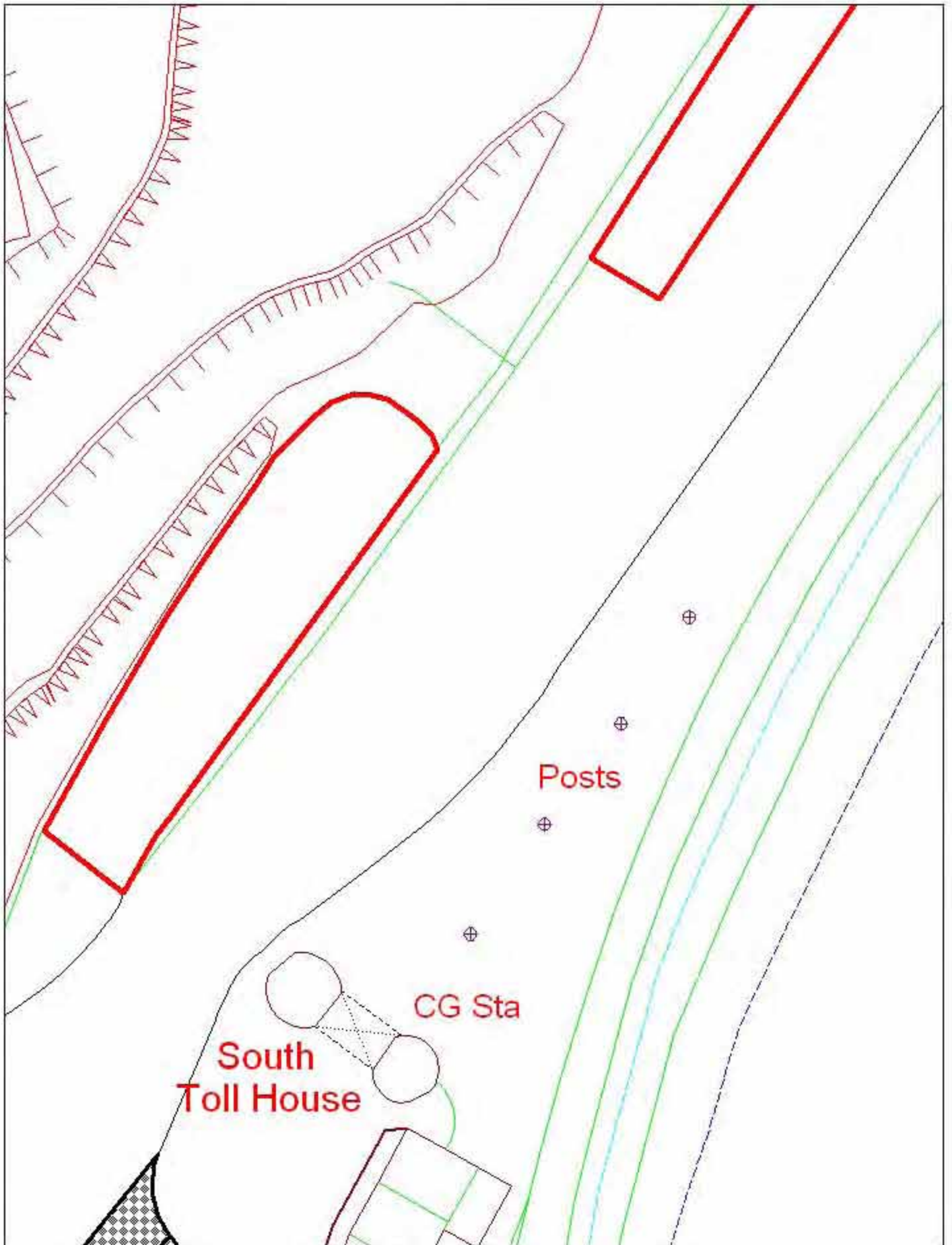
© Crown Copyright and database right 2012. Ordnance Survey 100024267

8. King Street



© Crown Copyright and database right 2012. Ordnance Survey 100024267

9. Marine Drive



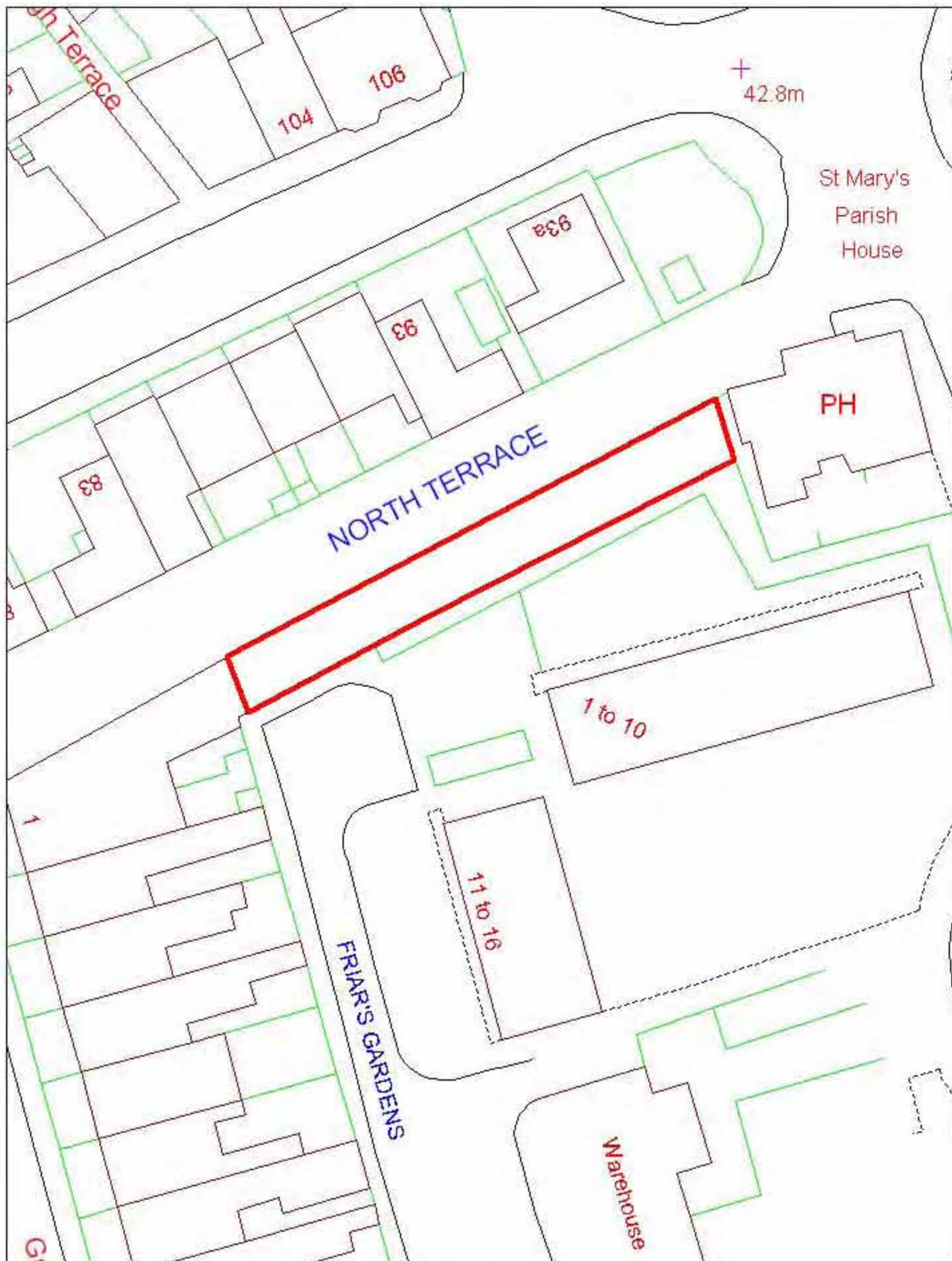
© Crown Copyright and database right 2012, Ordnance Survey 100024267

10. Marine Drive Trailer Park



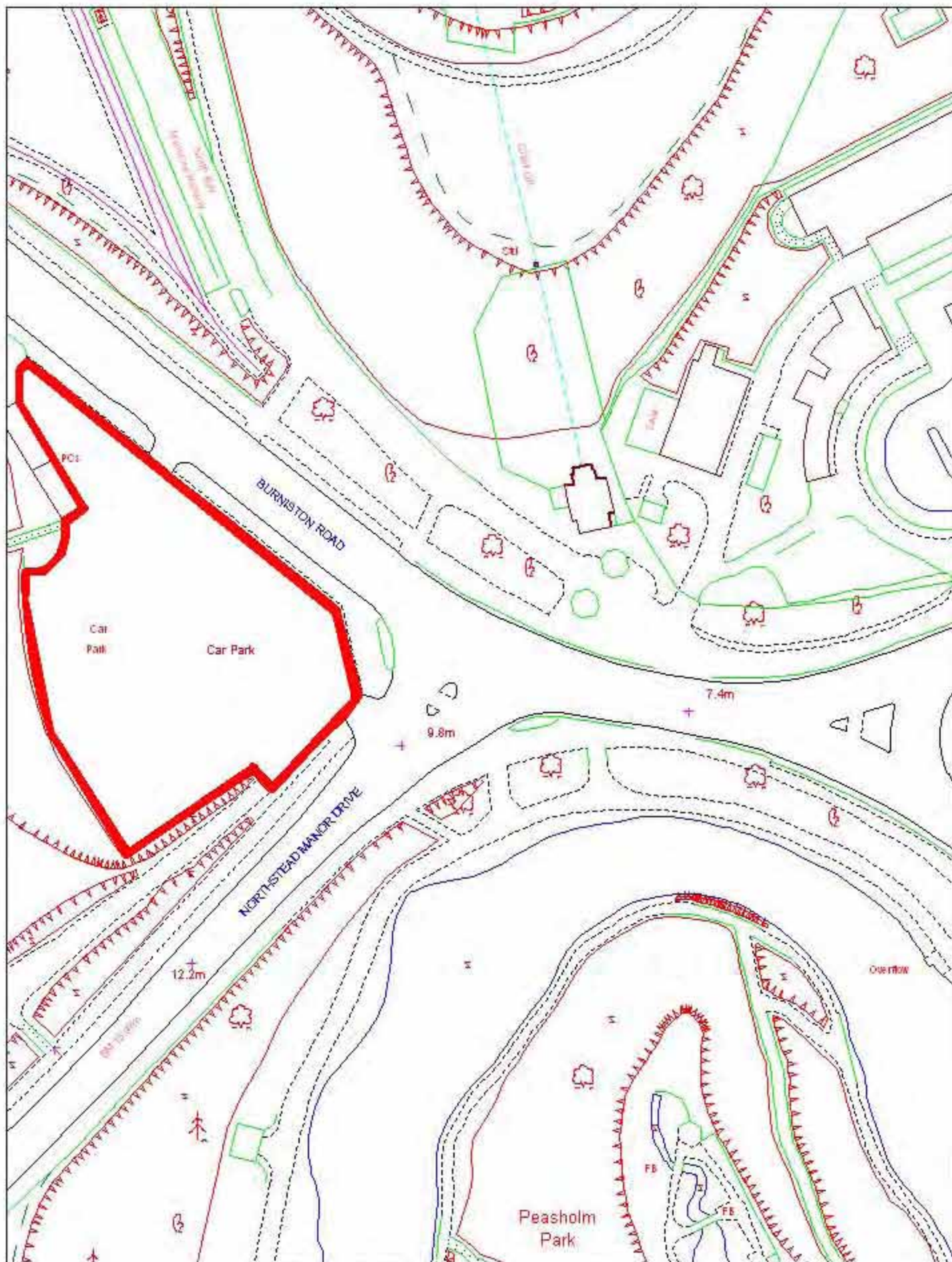
© Crown Copyright and database right 2012. Ordnance Survey 100024267

11. North Street



© Crown Copyright and database right 2012. Ordnance Survey 100024267

12. North Terrace



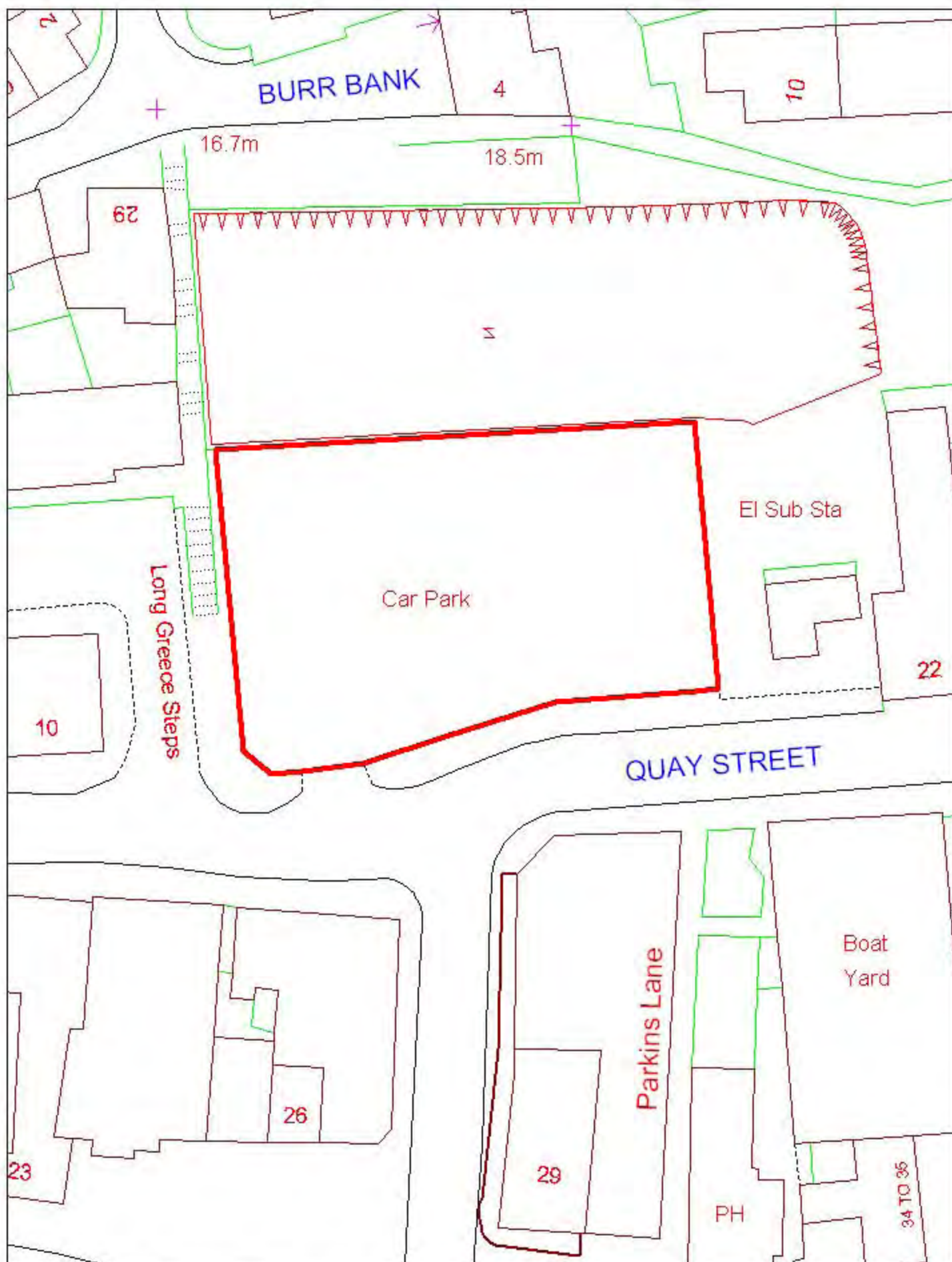
© Crown Copyright and database right 2012. Ordnance Survey 100024267

13. Northstead (Lower)



© Crown Copyright and database right 2012. Ordnance Survey 100024267

14. Northstead (Upper)



© Crown Copyright and database right 2012. Ordnance Survey 100024267

15. Quay Street



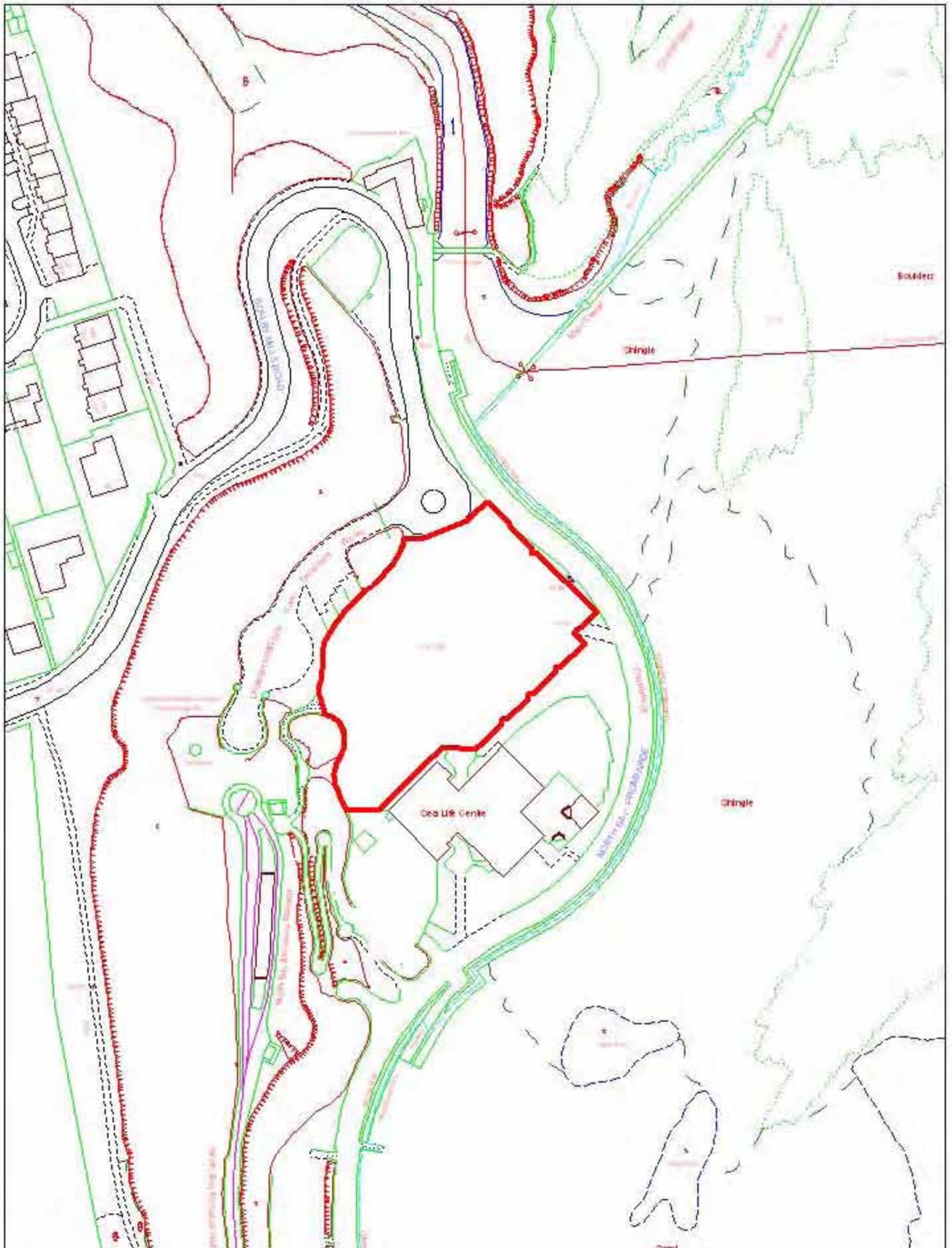
© Crown Copyright and database right 2012. Ordnance Survey 100024267

16. St Nicholas Parade



© Crown Copyright and database right 2012. Ordnance Survey 100024267

17. St Thomas Street



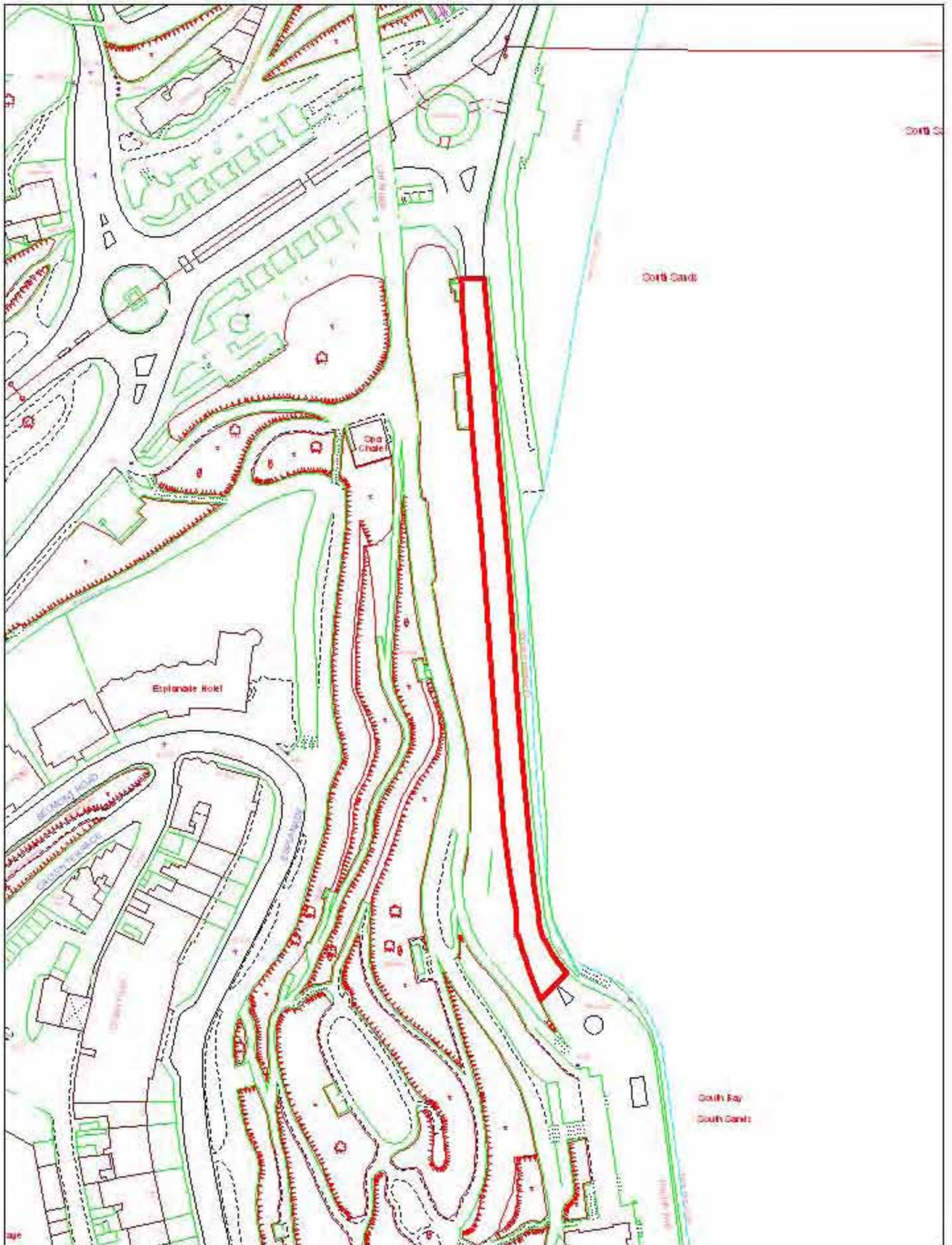
© Crown Copyright and database right 2012. Ordnance Survey 100024267

18. Scalby Mills



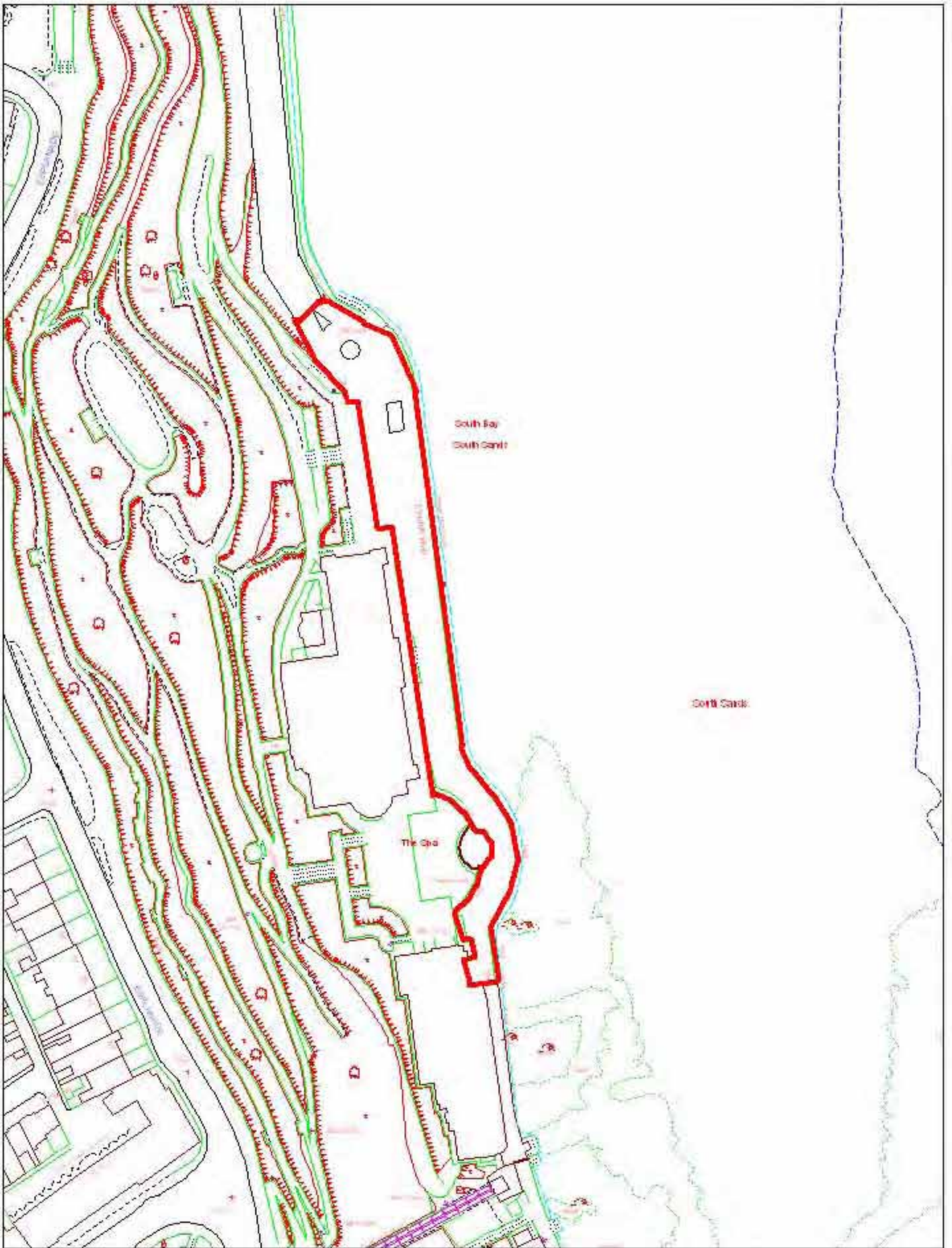
© Crown Copyright and database right 2012. Ordnance Survey 100024267

19. Sea Cliff



© Crown Copyright and database right 2012. Ordnance Survey 100024267

21. Spa Drive



© Crown Copyright and database right 2012. Ordnance Survey 100024267

22. Spa Forecourt



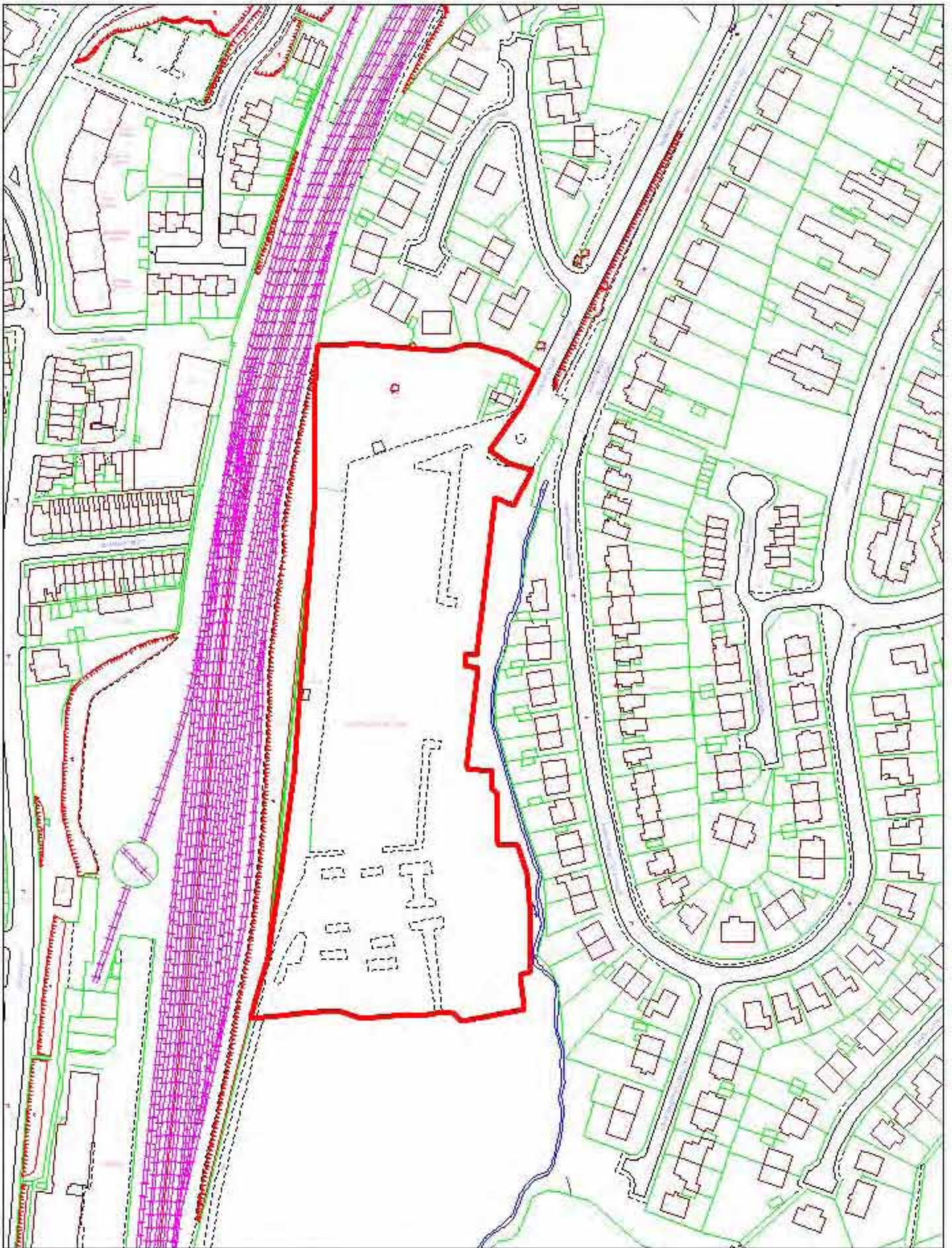
© Crown Copyright and database right 2012. Ordnance Survey 100024267

23. Victoria Park



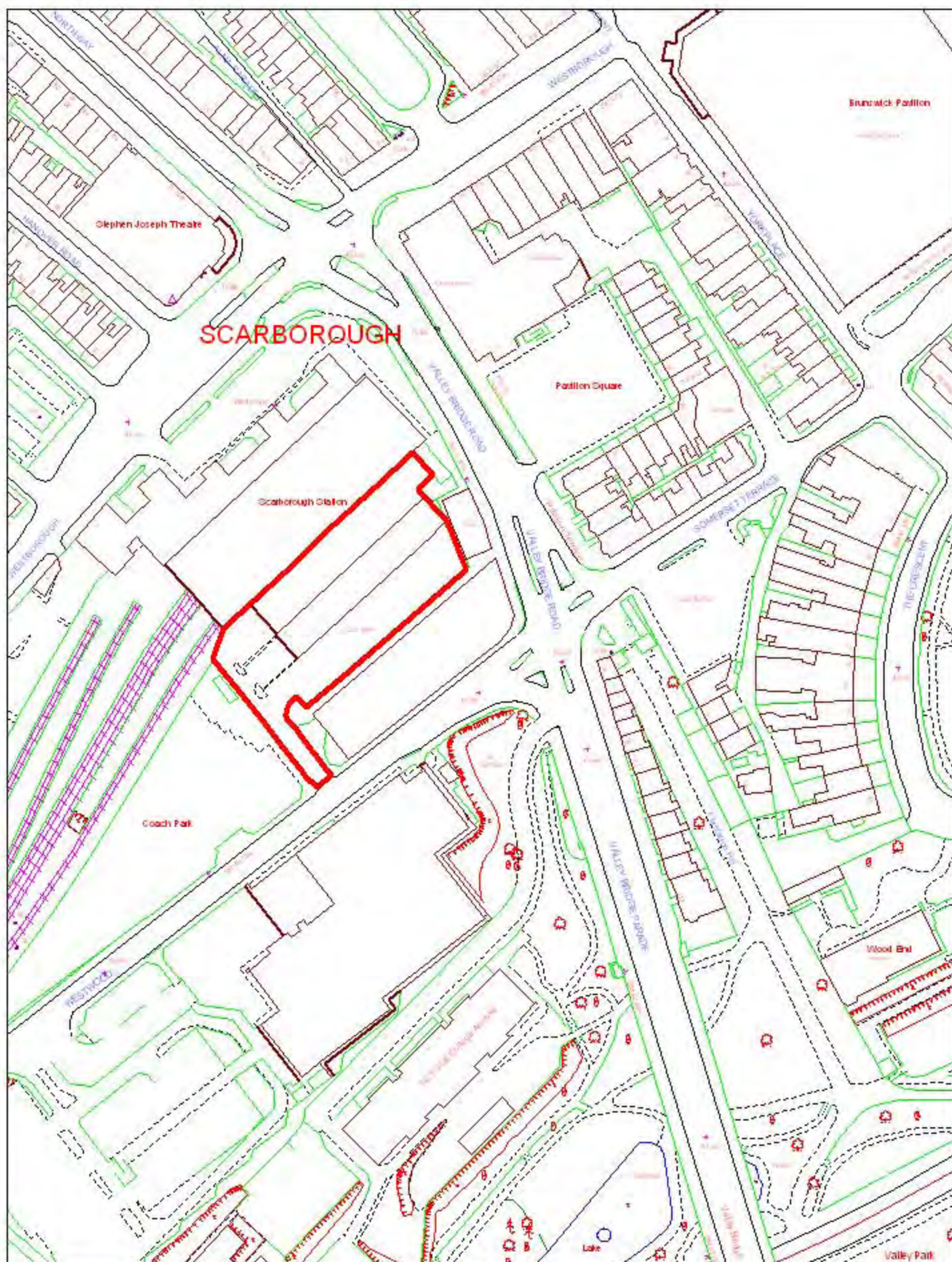
© Crown Copyright and database right 2012. Ordnance Survey 100024267

24. Victoria Road



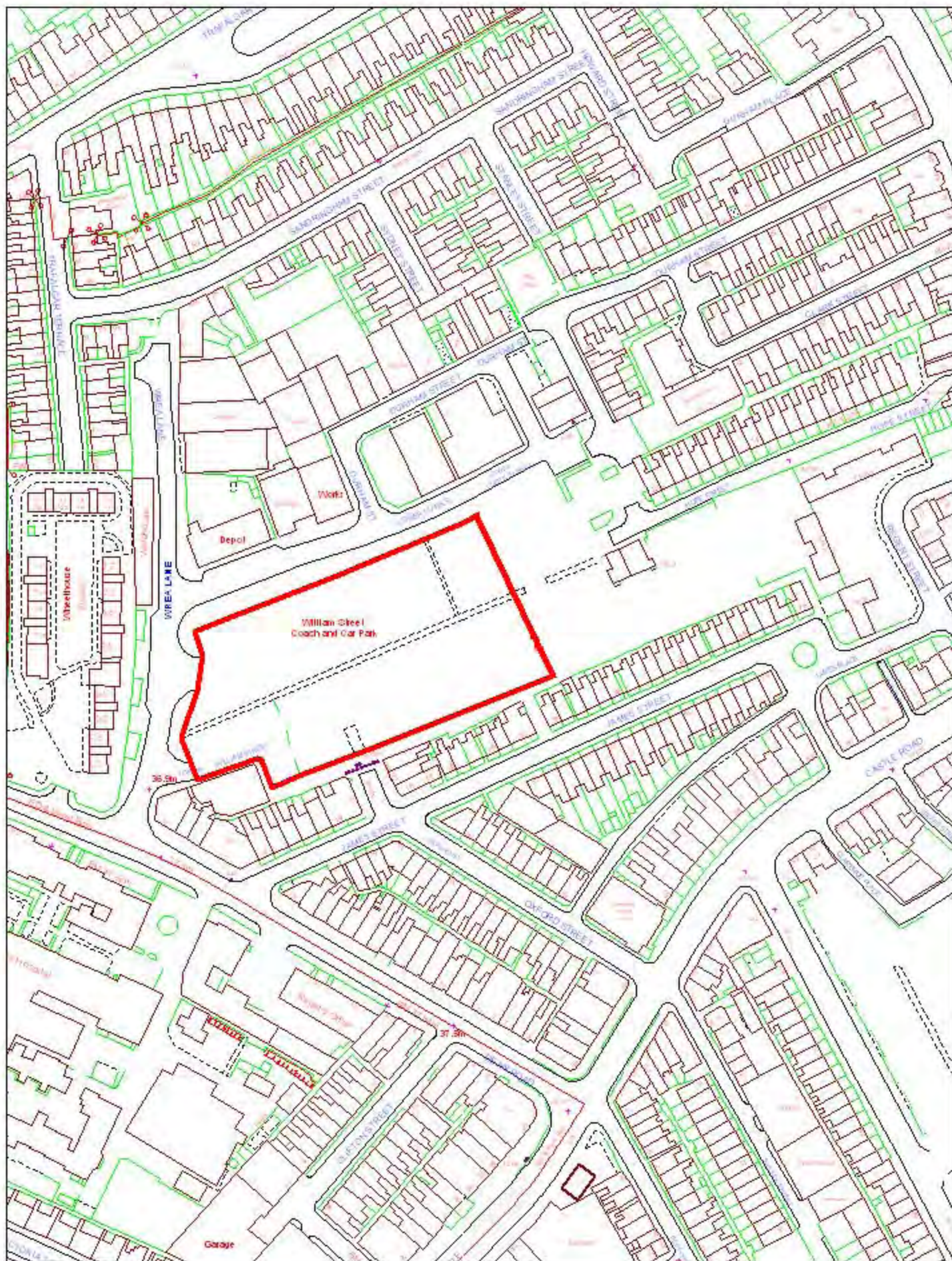
© Crown Copyright and database right 2012. Ordnance Survey 100024267

25. Weaponness Valley Road



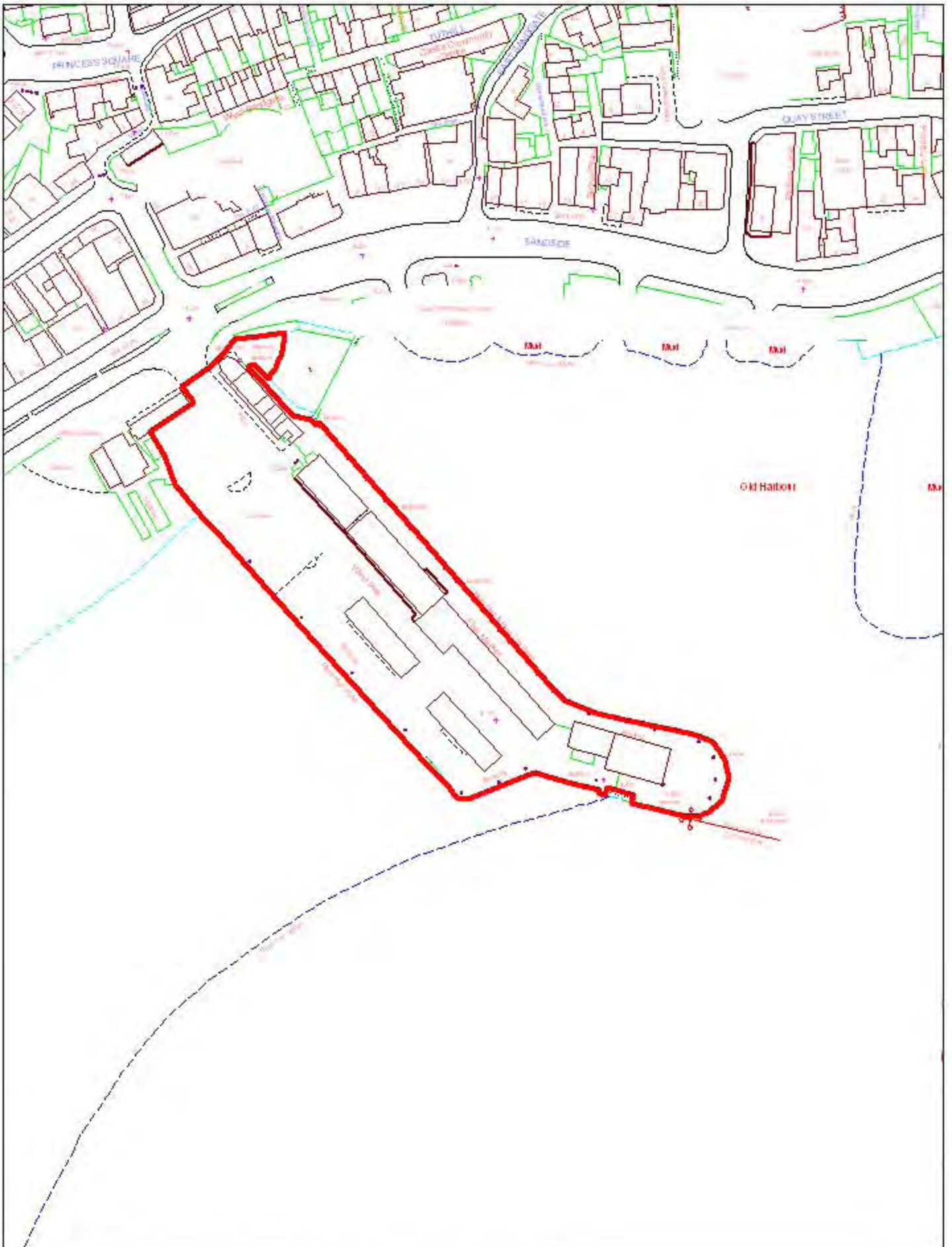
© Crown Copyright and database right 2012. Ordnance Survey 100024267

26. Westwood



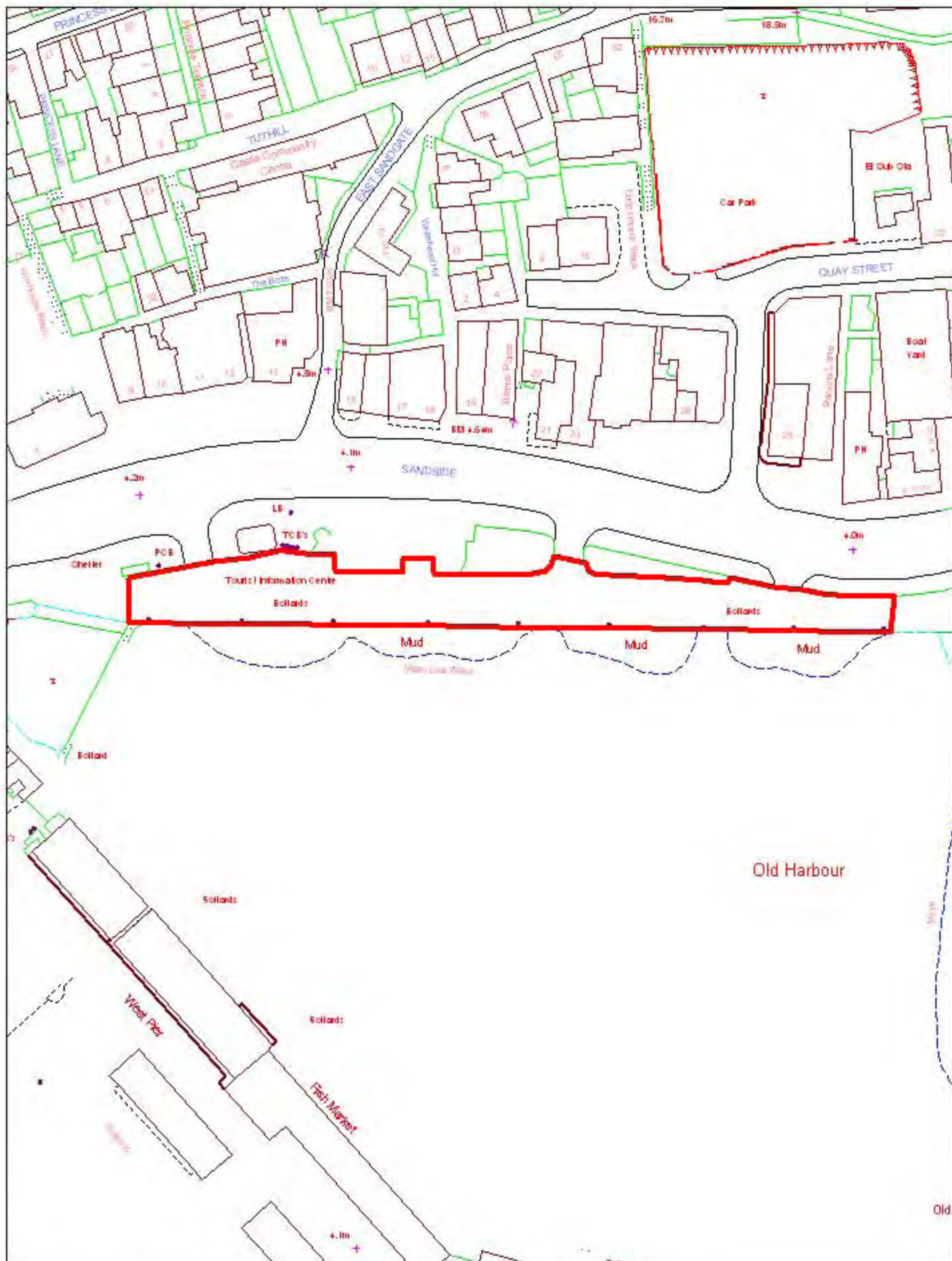
© Crown Copyright and database right 2012. Ordnance Survey 100024267

27. William Street



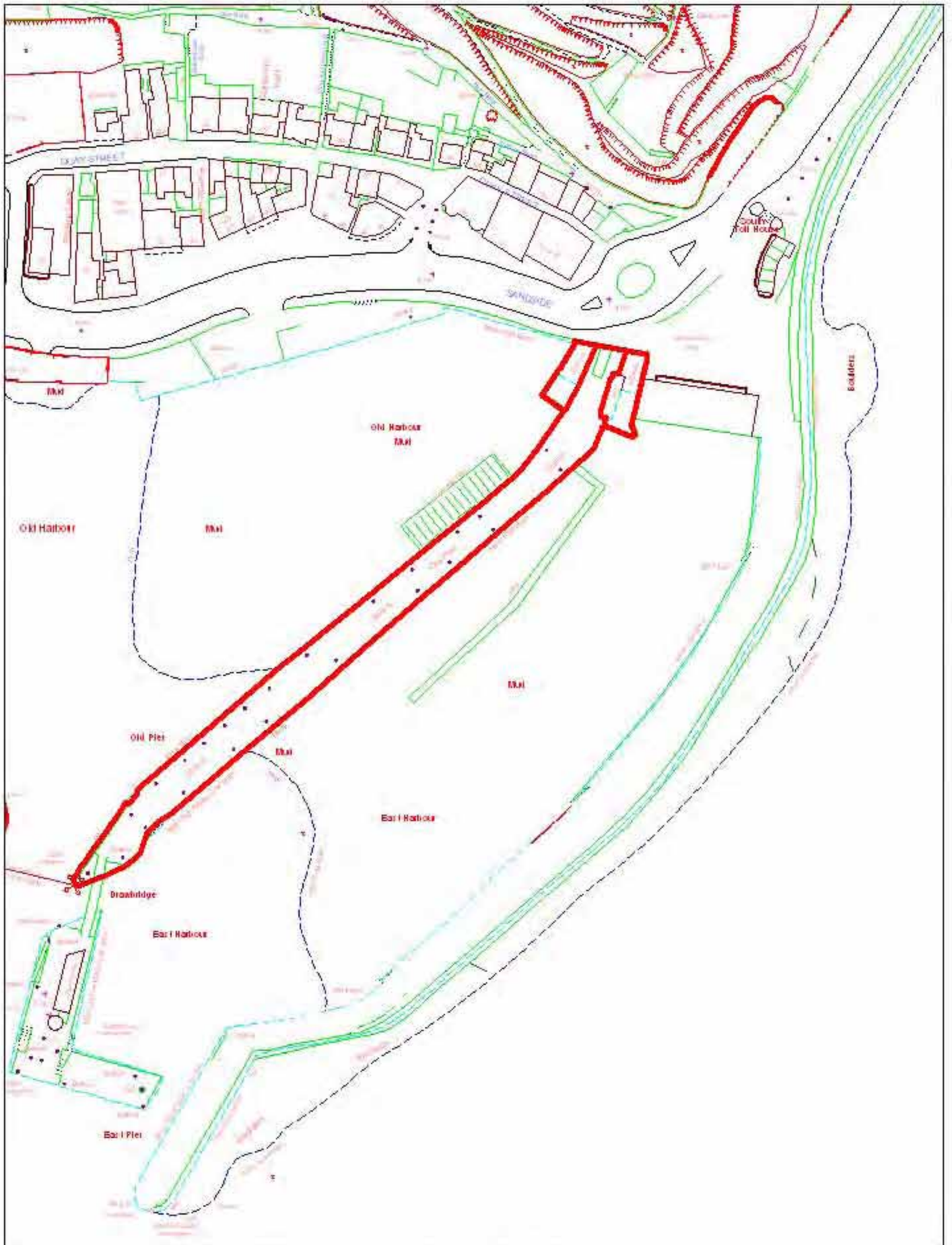
© Crown Copyright and database right 2012. Ordnance Survey 100024267

28. West Pier



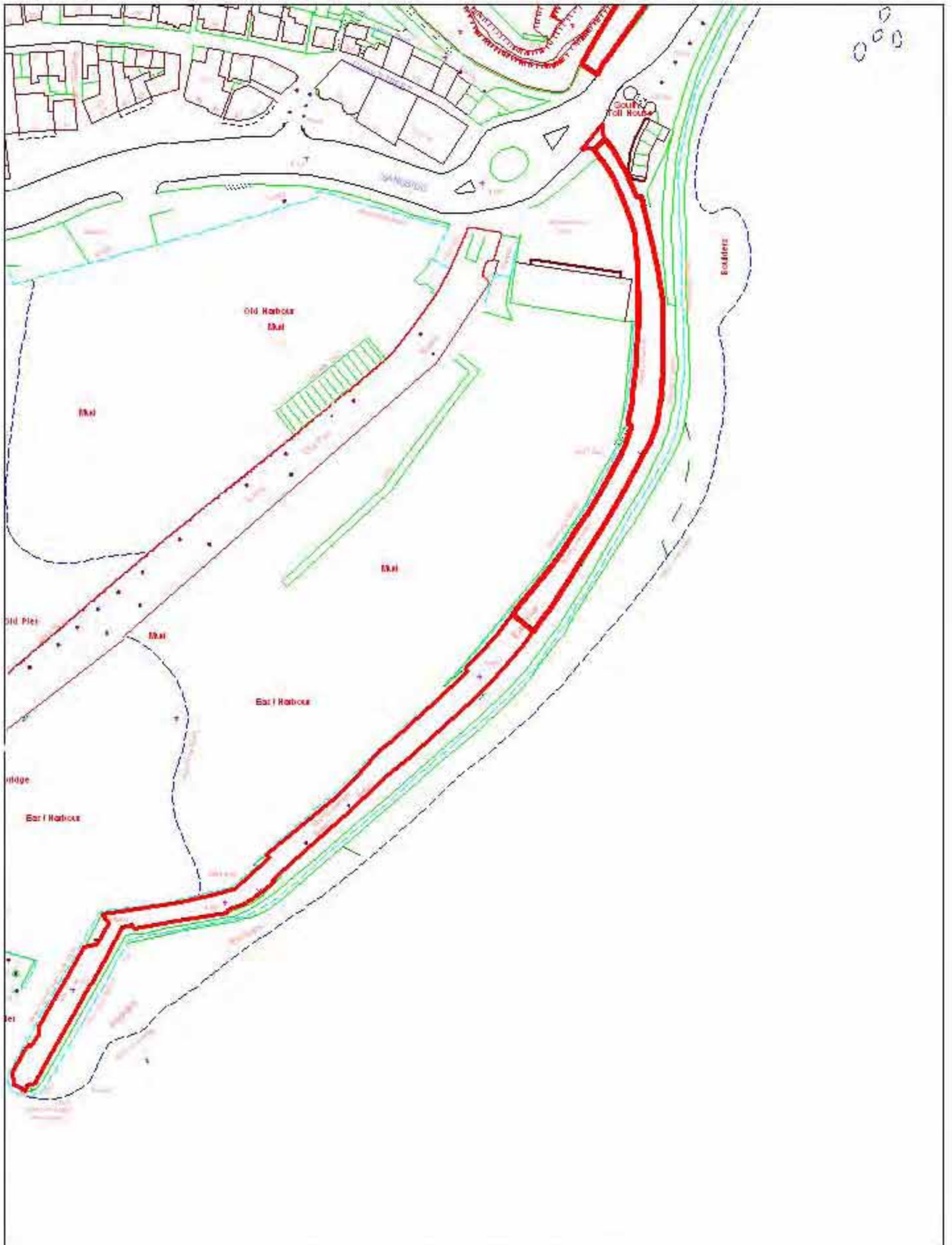
© Crown Copyright and database right 2012. Ordnance Survey 100024267

29. North Wharf



© Crown Copyright and database right 2012. Ordnance Survey 100024267

30. Vincent Pier



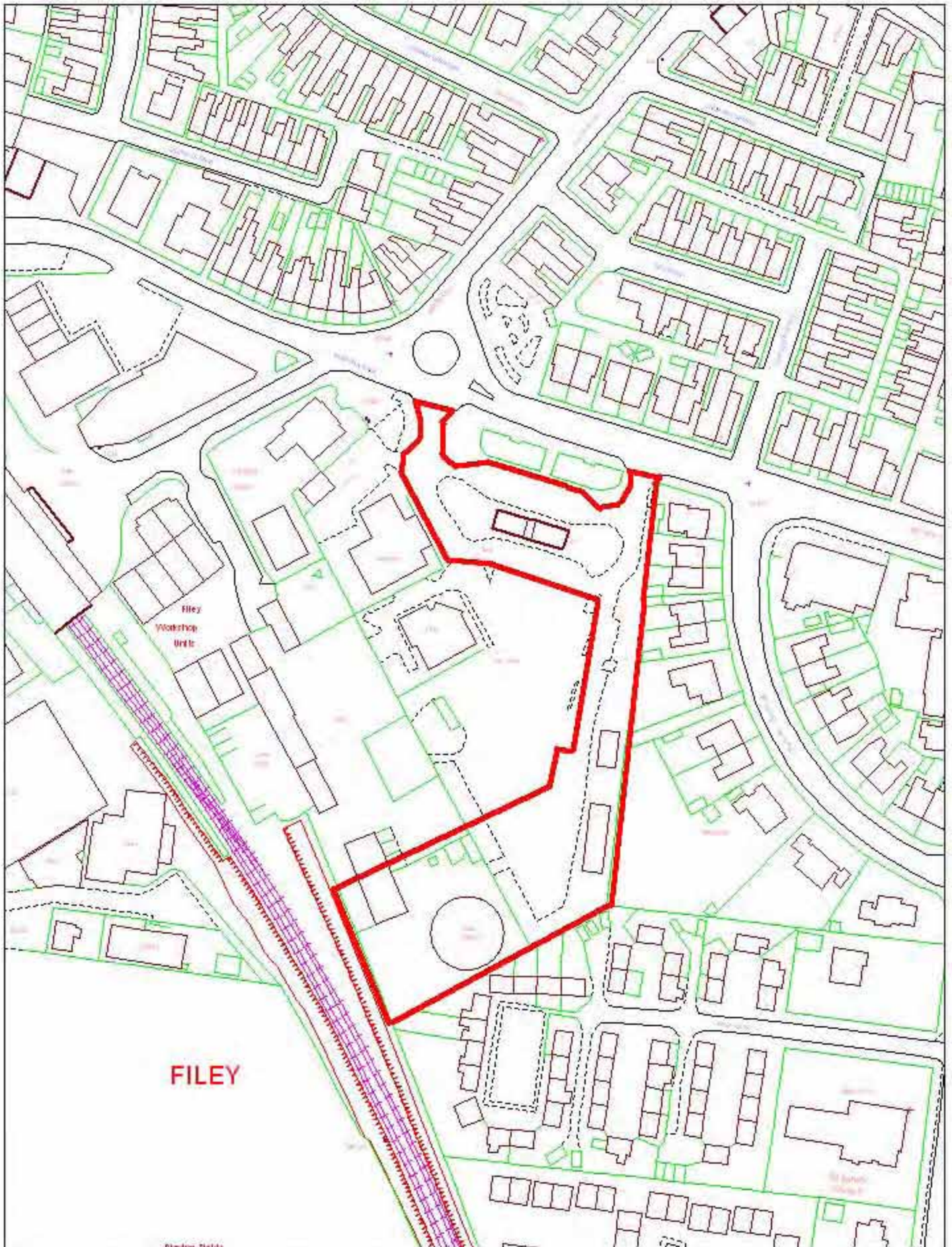
© Crown Copyright and database right 2012. Ordnance Survey 100024267

31. East Pier



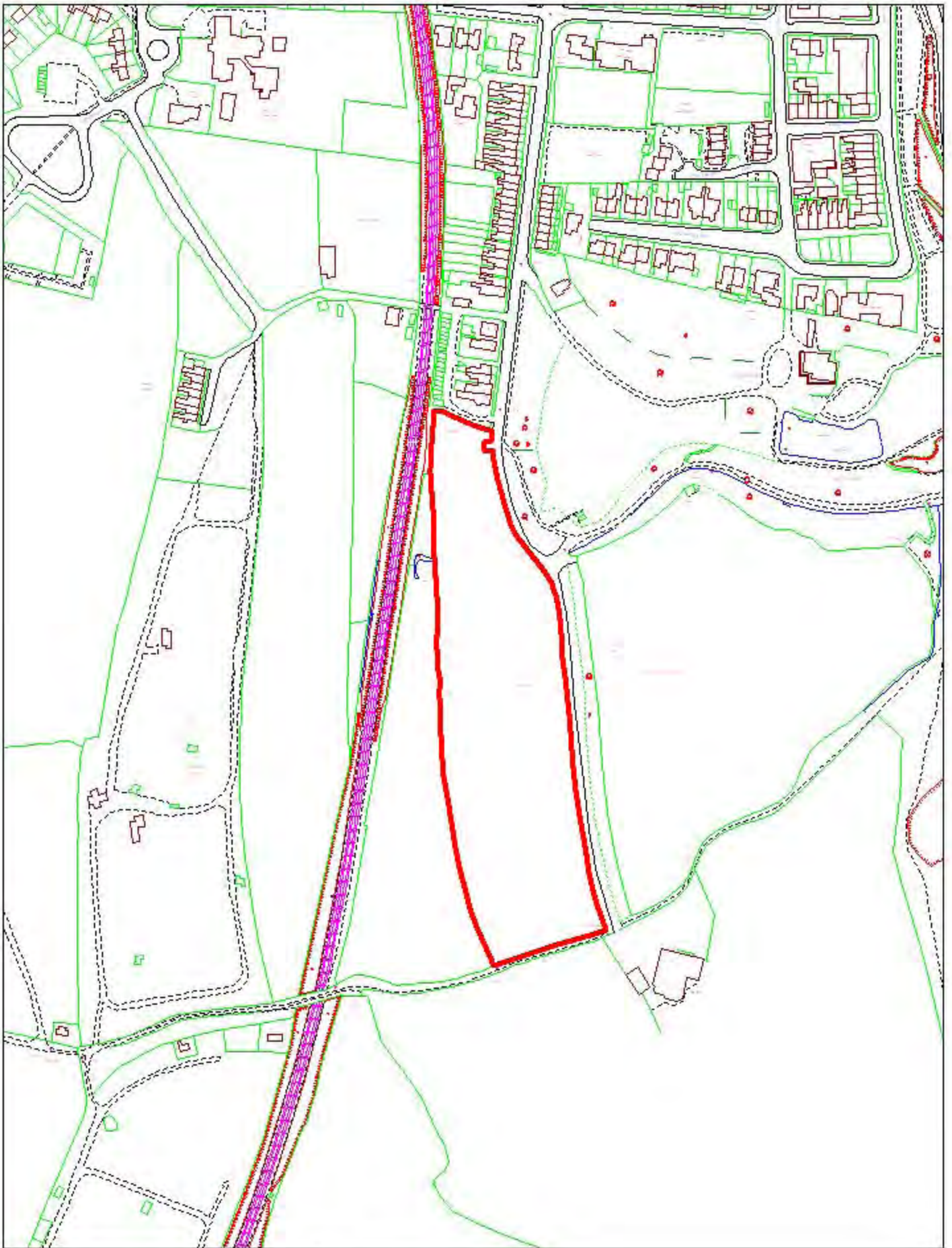
© Crown Copyright and database right 2012. Ordnance Survey 100024267

32. Filey Country Park



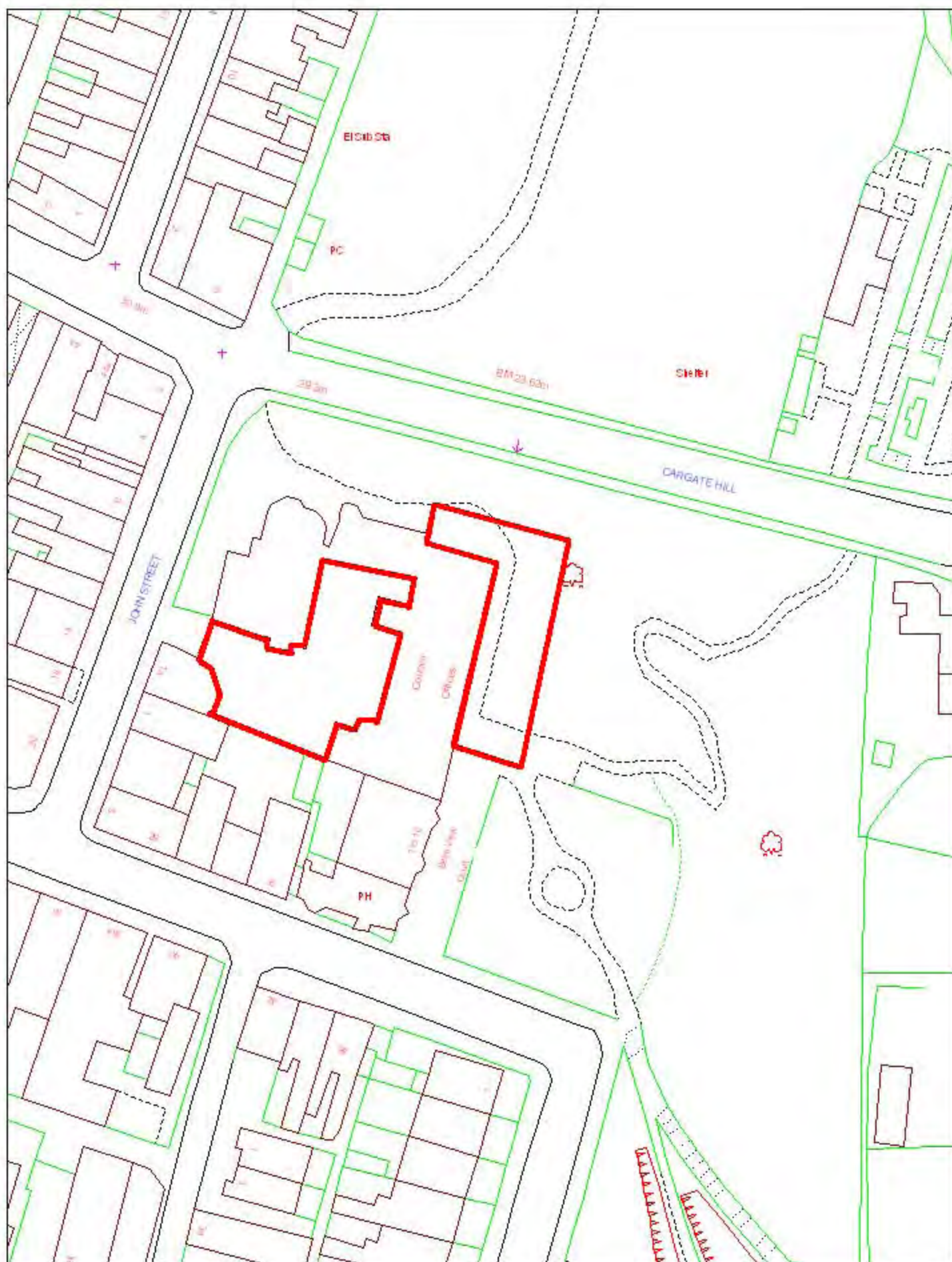
© Crown Copyright and database right 2012. Ordnance Survey 100024267

34. Filey - Station Avenue



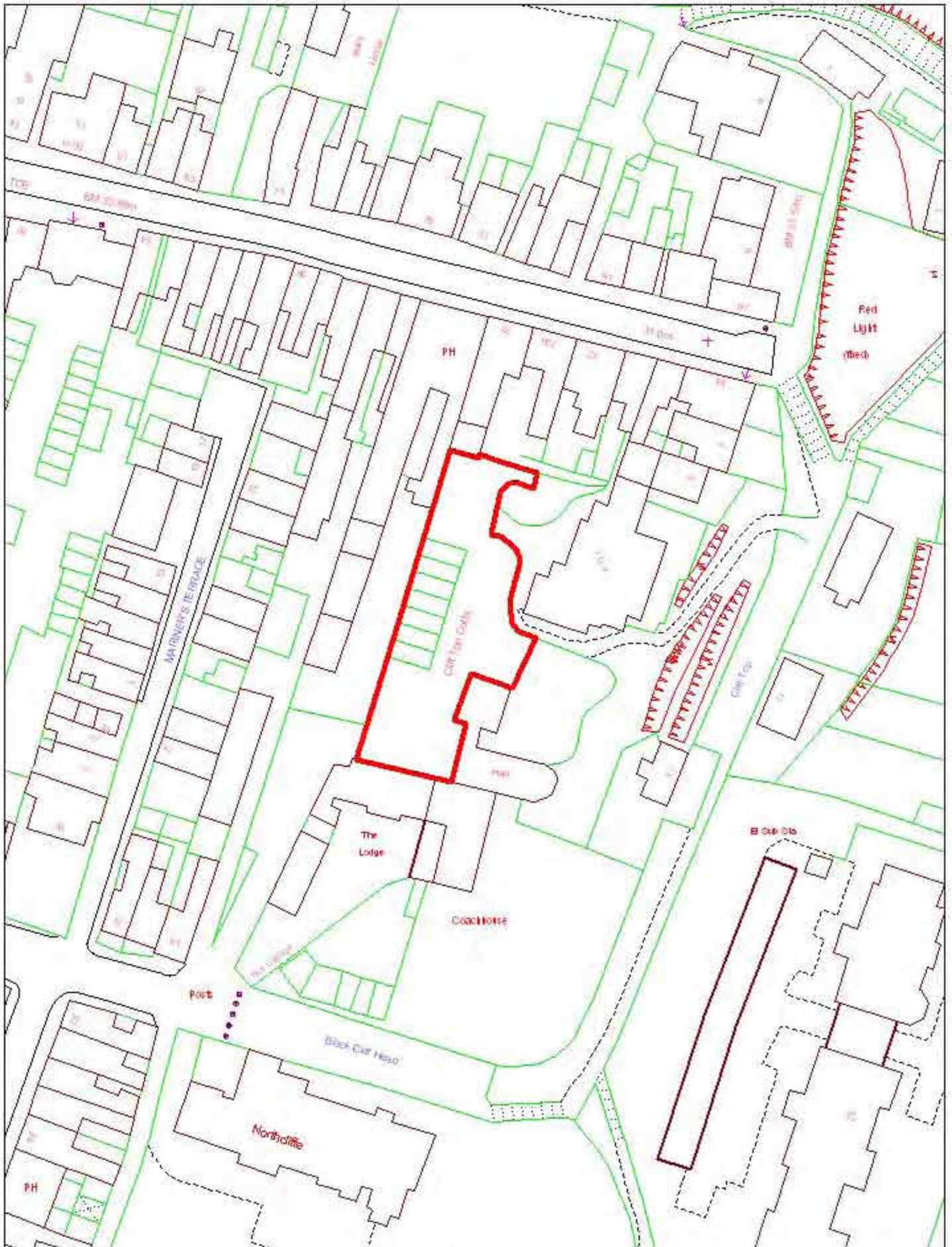
© Crown Copyright and database right 2012. Ordnance Survey 100024267

35. Filey - West Avenue



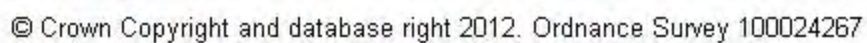
© Crown Copyright and database right 2012. Ordnance Survey 100024267

36. Evron Centre



© Crown Copyright and database right 2012. Ordnance Survey 100024267

37. Filey - Old Council Office Yard



43



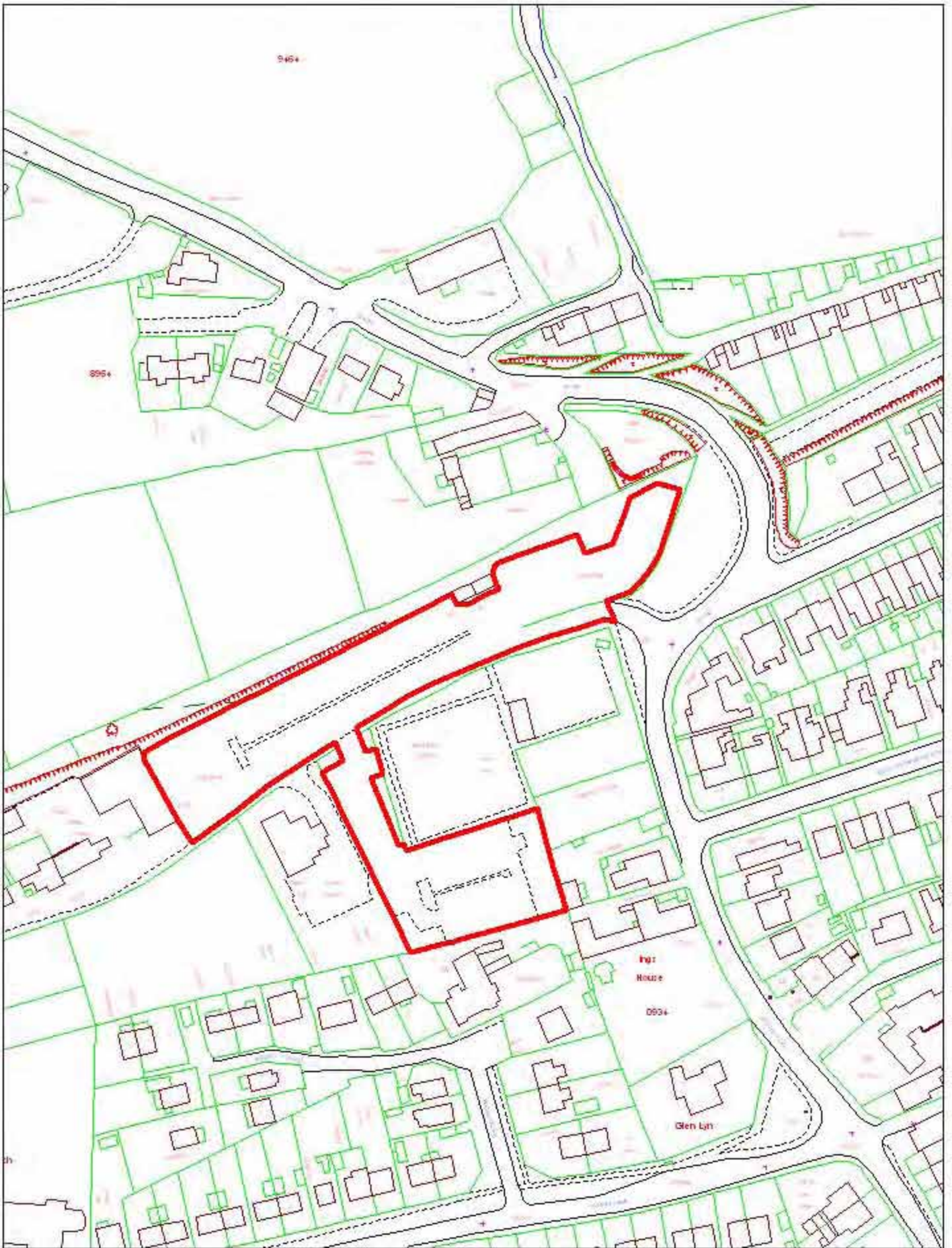
© Crown Copyright and database right 2012. Ordnance Survey 100024267

39. Sandsend



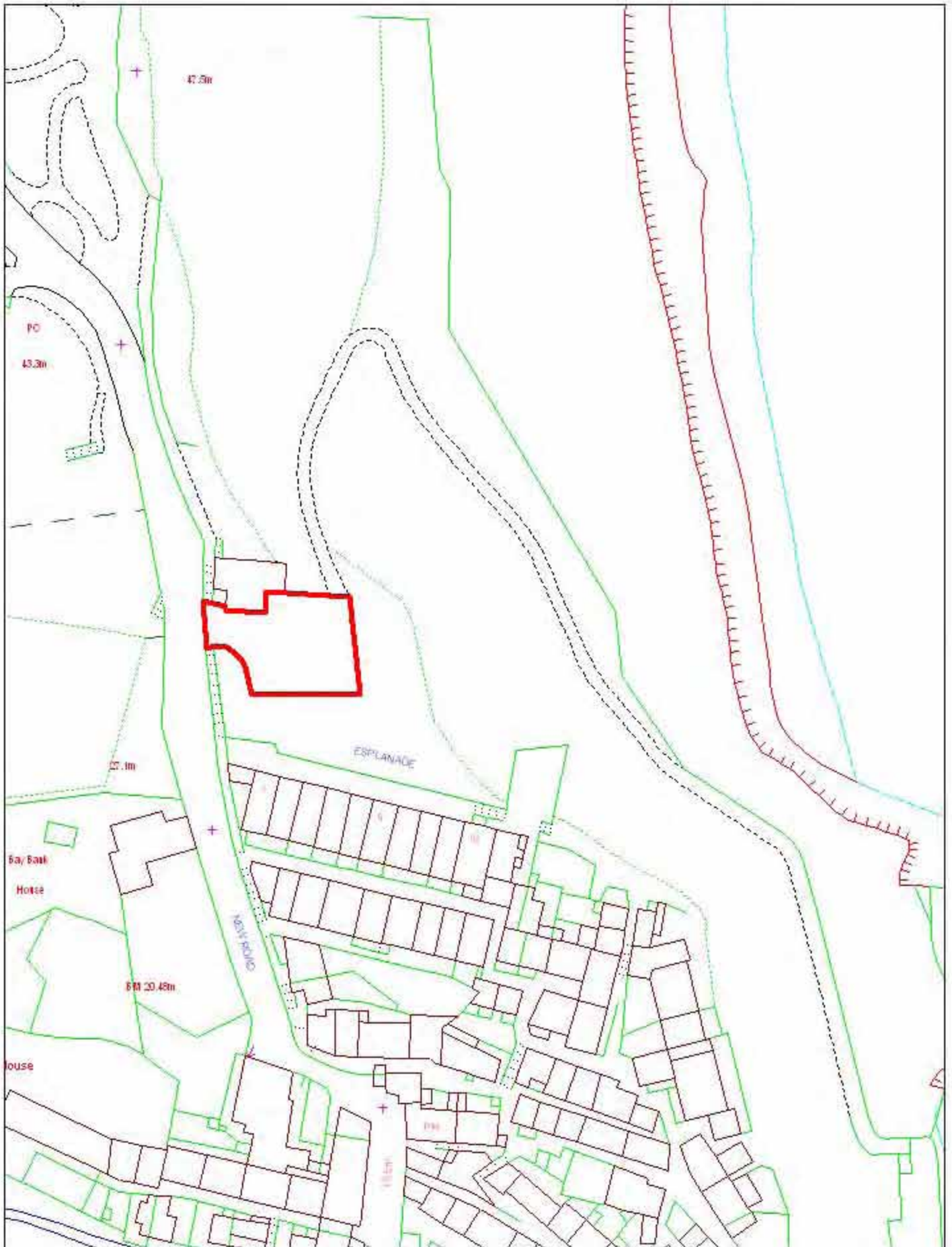
© Crown Copyright and database right 2012. Ordnance Survey 100024267

40. Robin Hood's Bay - Bank Top



© Crown Copyright and database right 2012. Ordnance Survey 100024267

41. Robin Hoods Bay - Station Yard



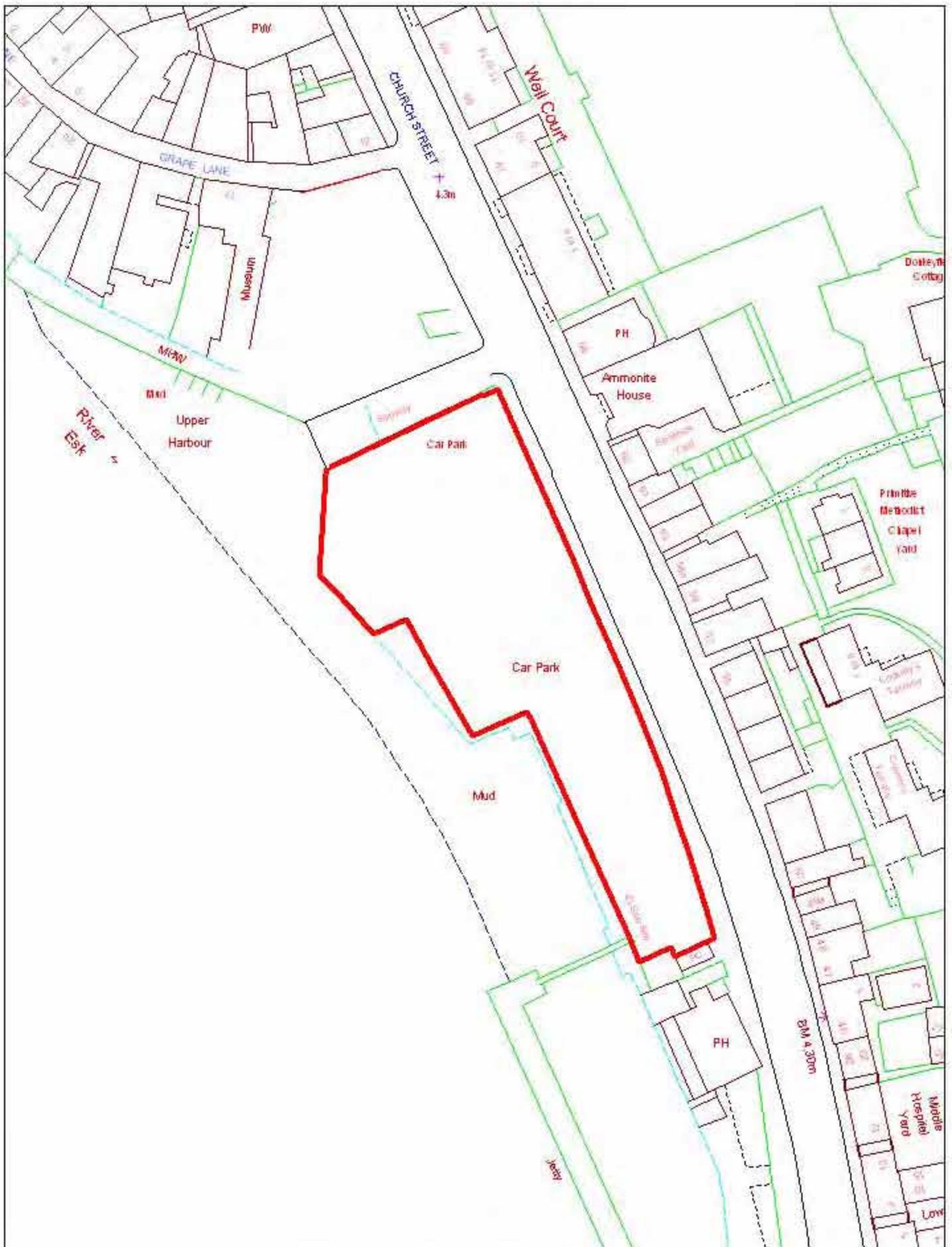
© Crown Copyright and database right 2012. Ordnance Survey 100024267

42. Robin Hood's Bay - Brickhills



© Crown Copyright and database right 2012. Ordnance Survey 100024267

43. Whitby - Abbey Headland



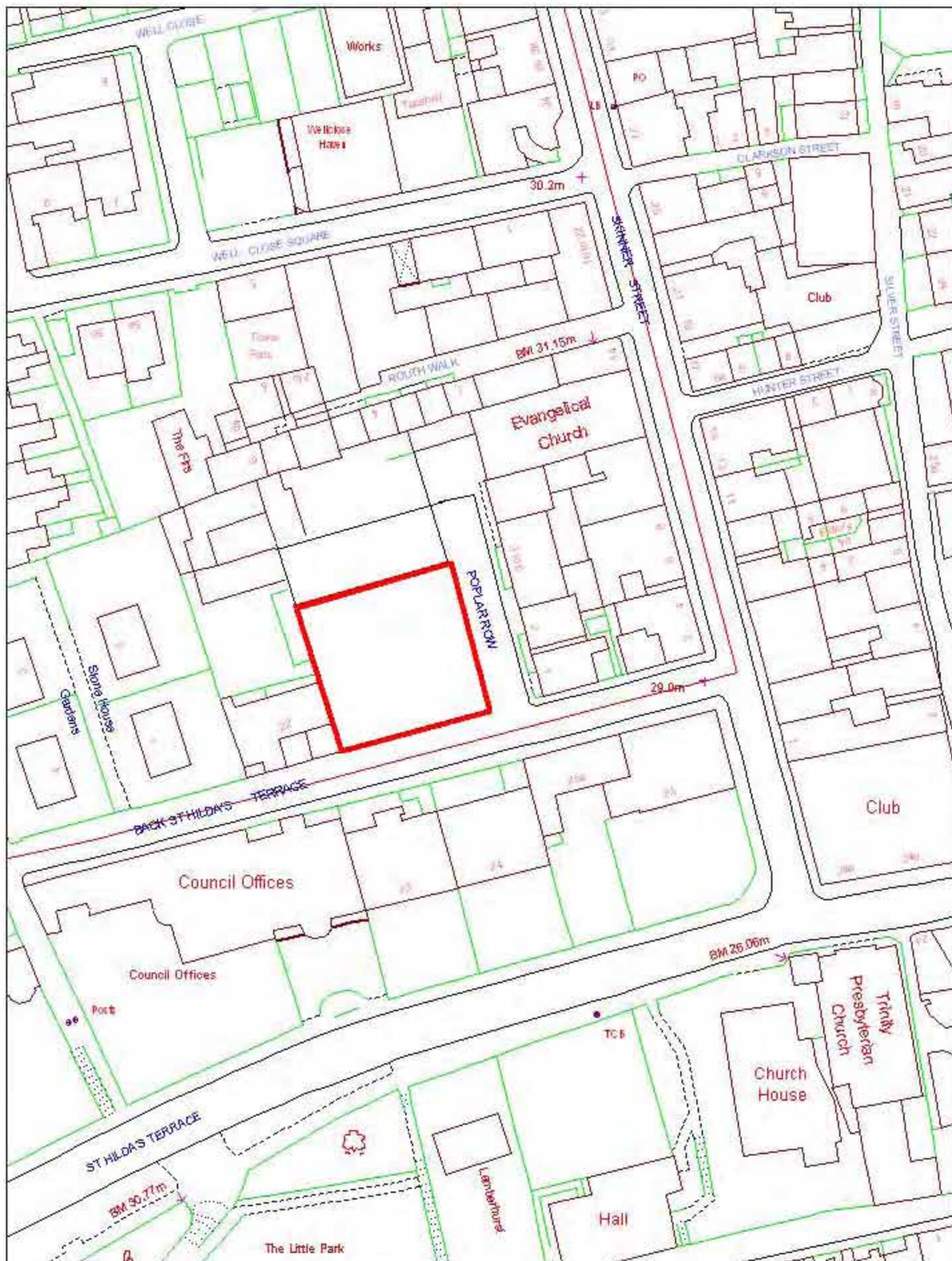
© Crown Copyright and database right 2012. Ordnance Survey 100024267

44. Whitby - Church Street



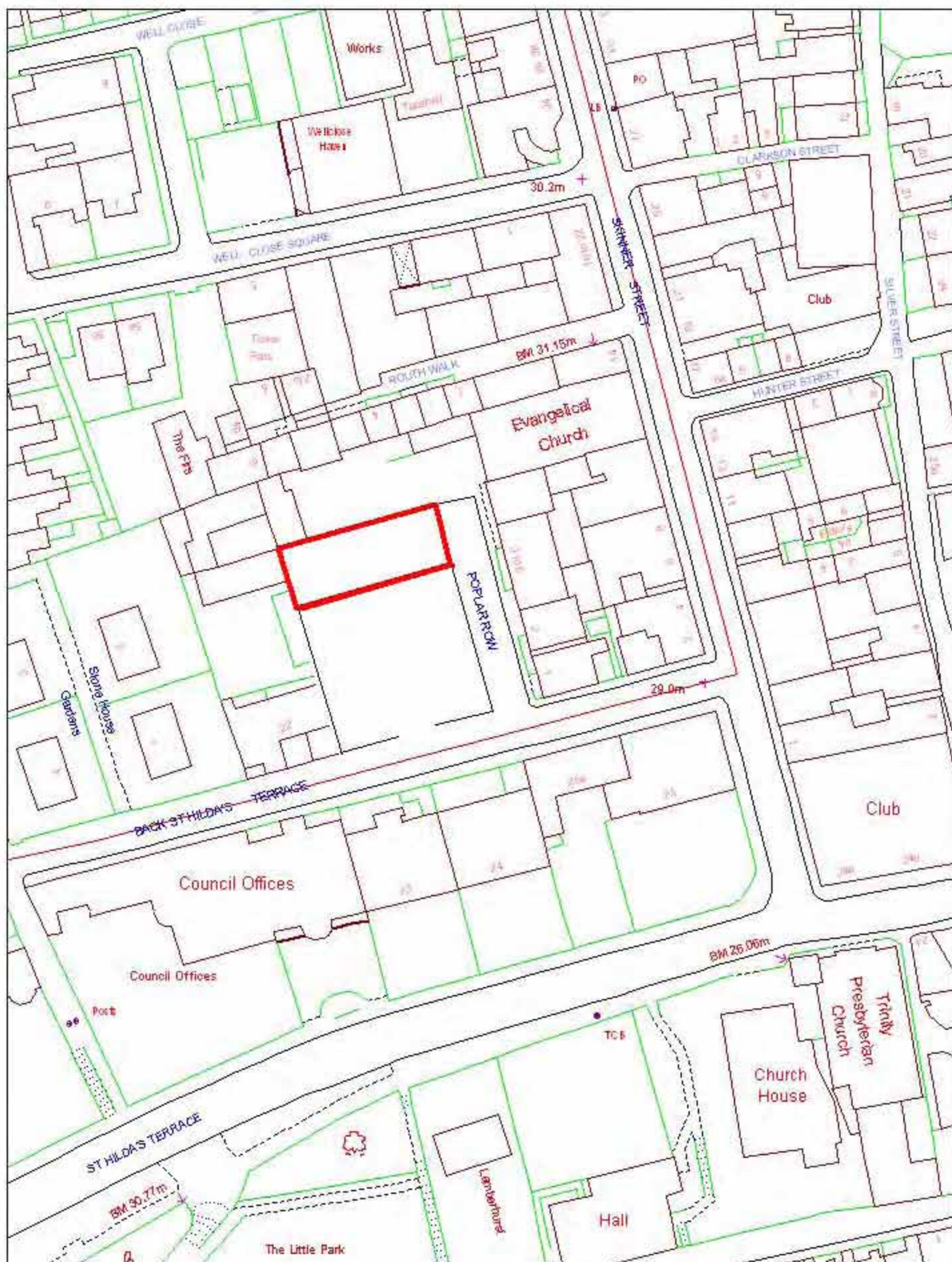
© Crown Copyright and database right 2012. Ordnance Survey 100024267

45. Whitby - Cliff Street



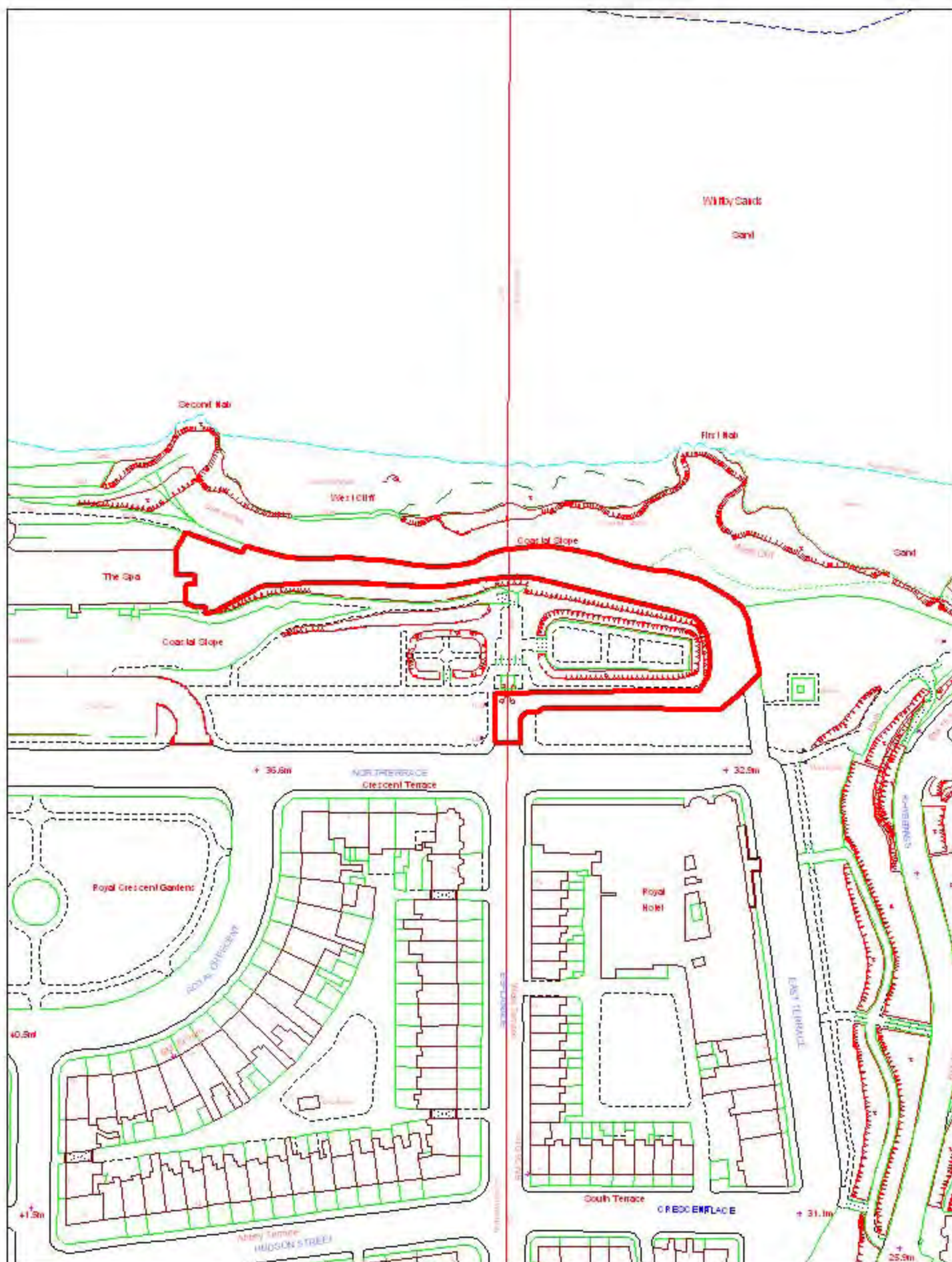
© Crown Copyright and database right 2012. Ordnance Survey 100024267

46. Whitby - St Hilda's Terrace (back) (pay & display)



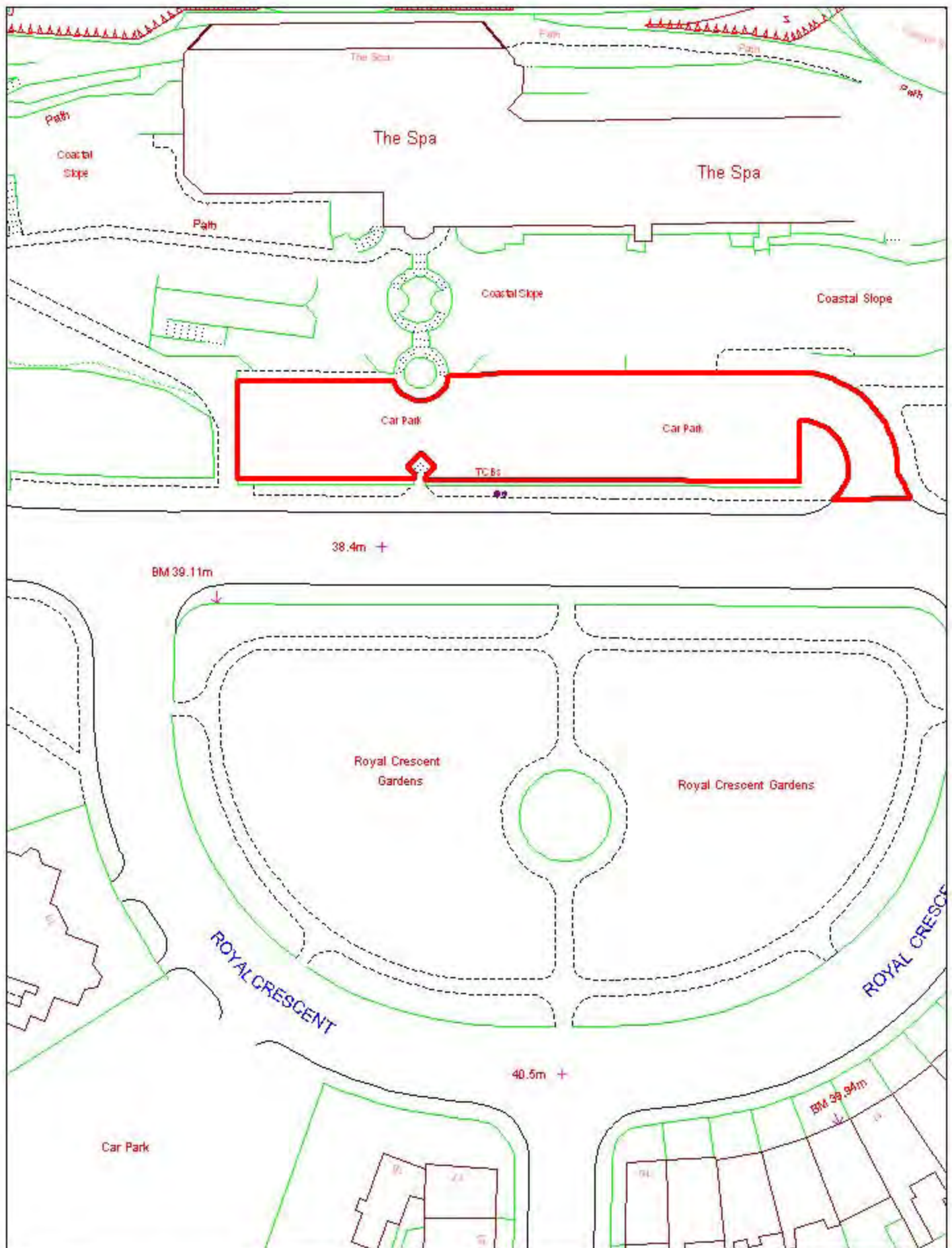
© Crown Copyright and database right 2012. Ordnance Survey 100024267

47. Whitby - St Hilda's Terrace (back) (reserved)



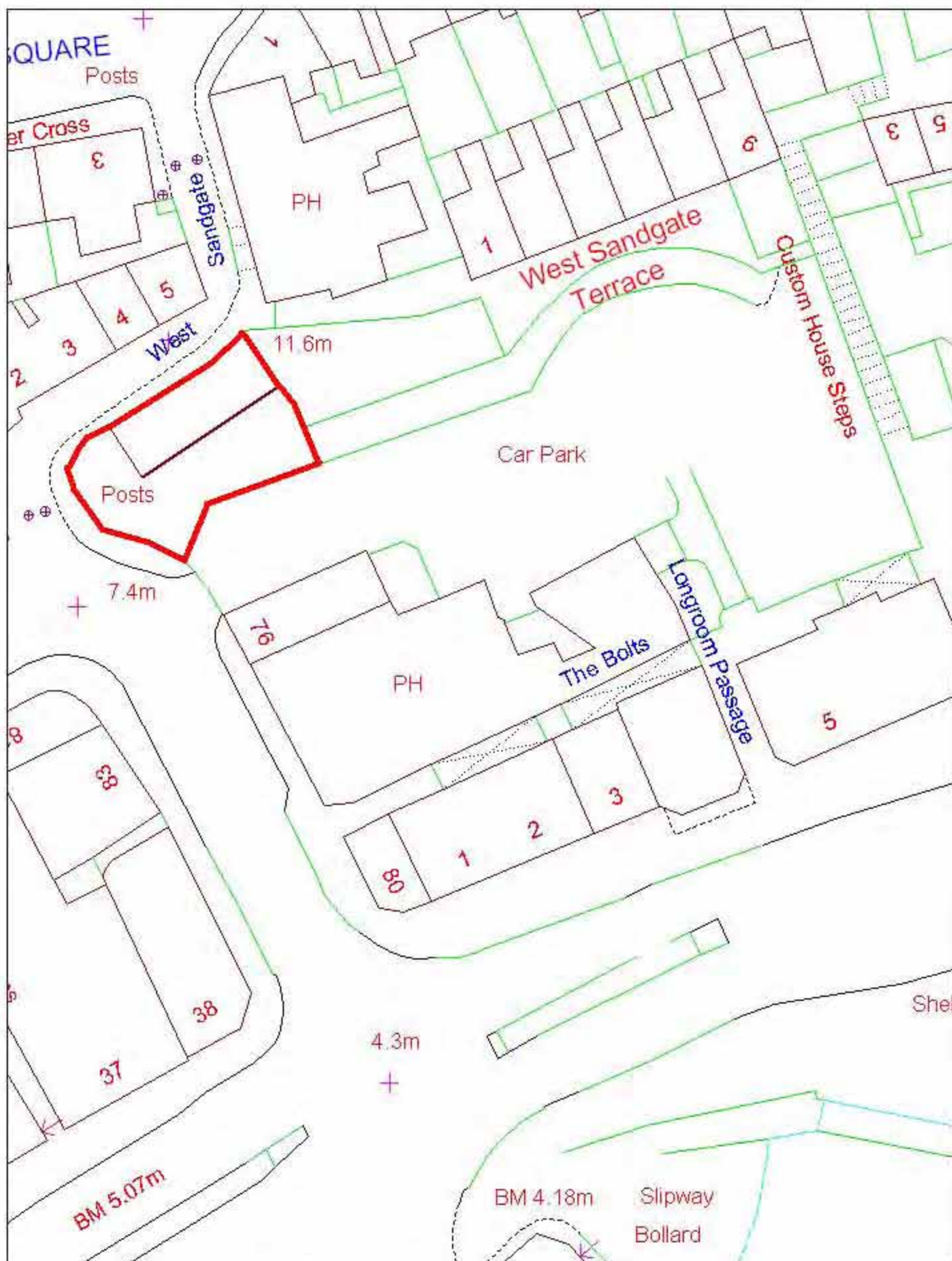
© Crown Copyright and database right 2012. Ordnance Survey 100024267

48. Whitby - Pavilion Drive



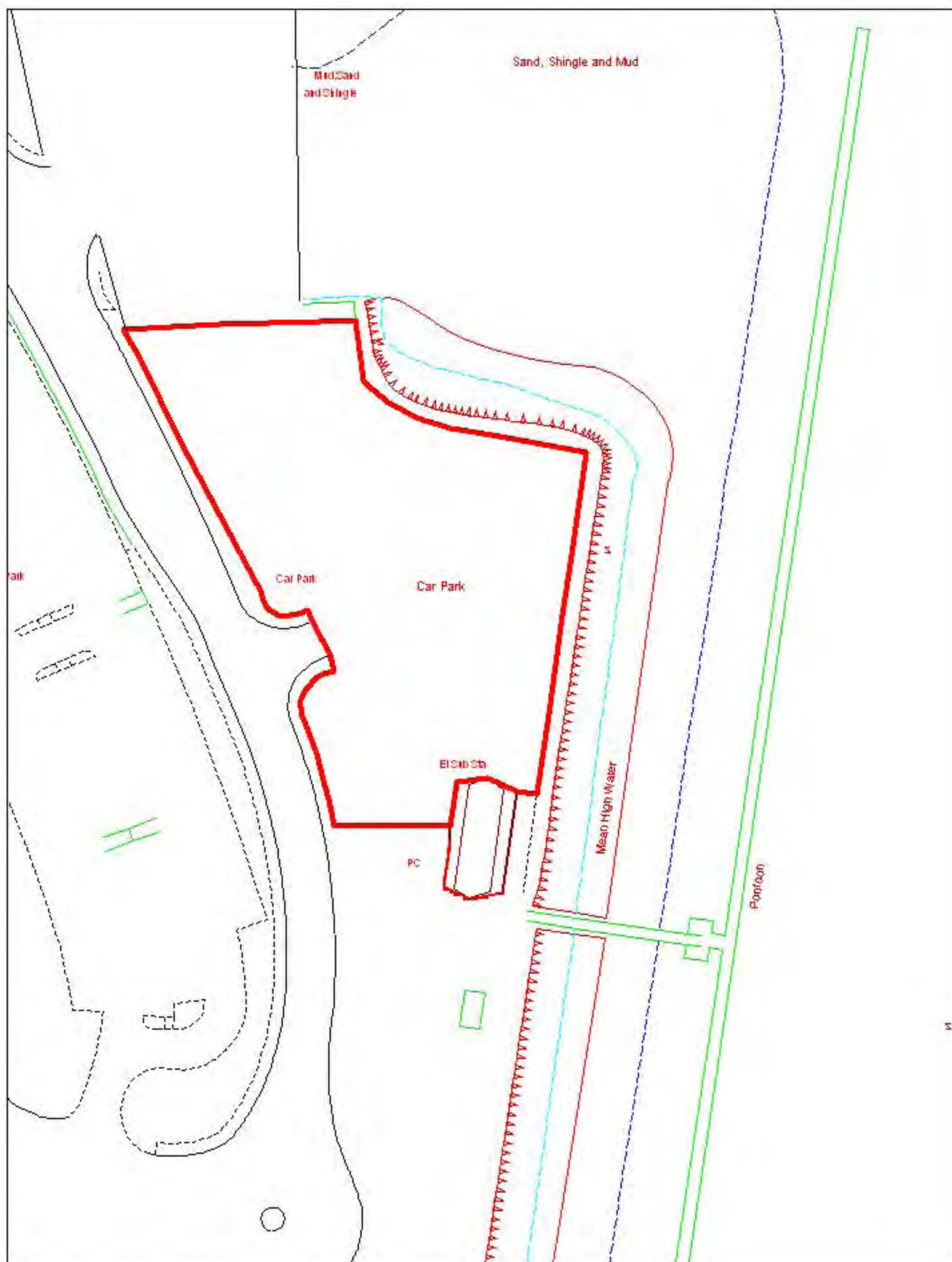
© Crown Copyright and database right 2012. Ordnance Survey 100024267

49. Whitby - Pavilion Top



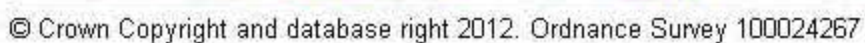
© Crown Copyright and database right 2012. Ordnance Survey 100024267

4a Eastborough (Reserved)

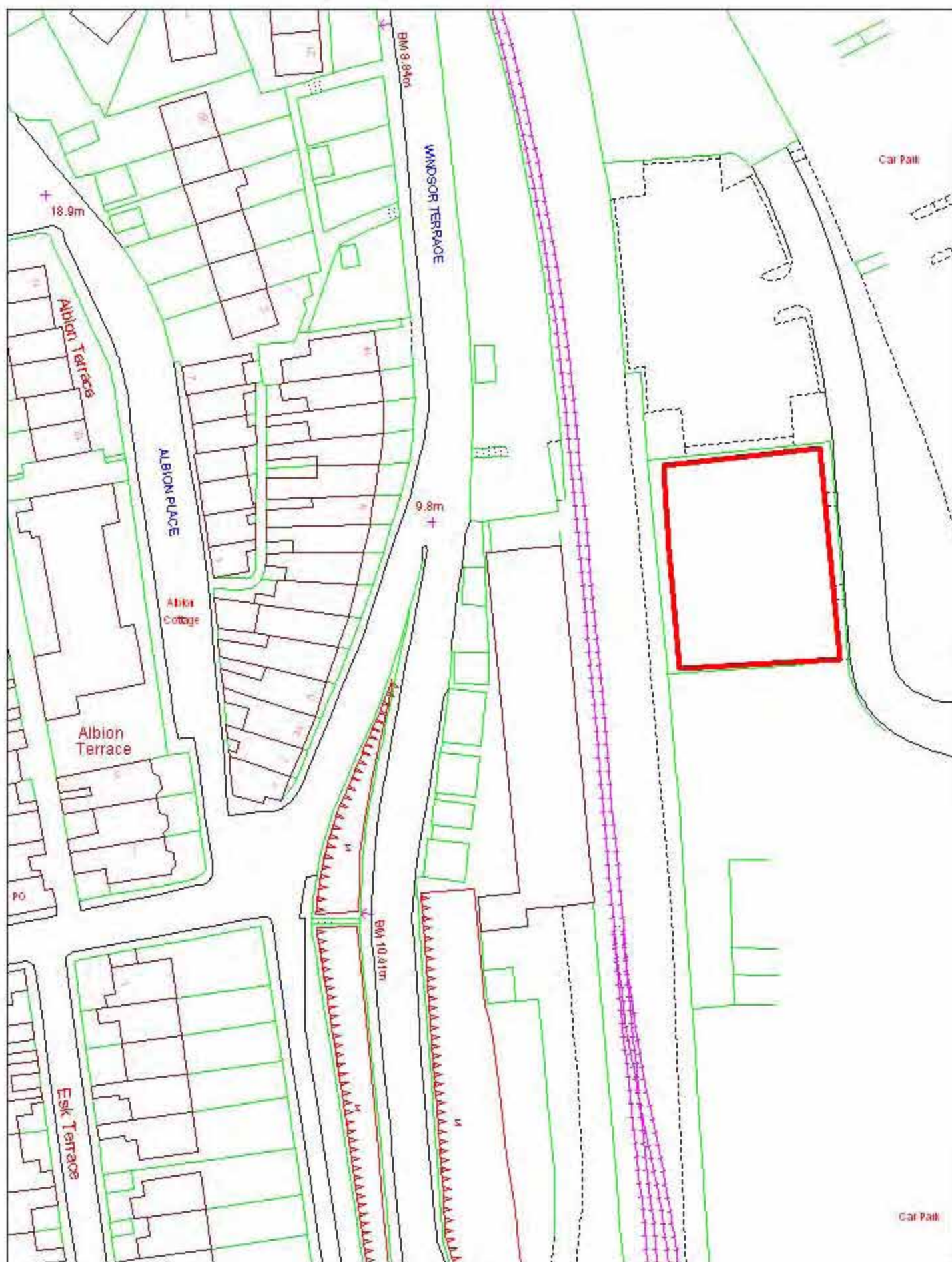


© Crown Copyright and database right 2012. Ordnance Survey 100024267

50. Upper Harbour (Marina Front)

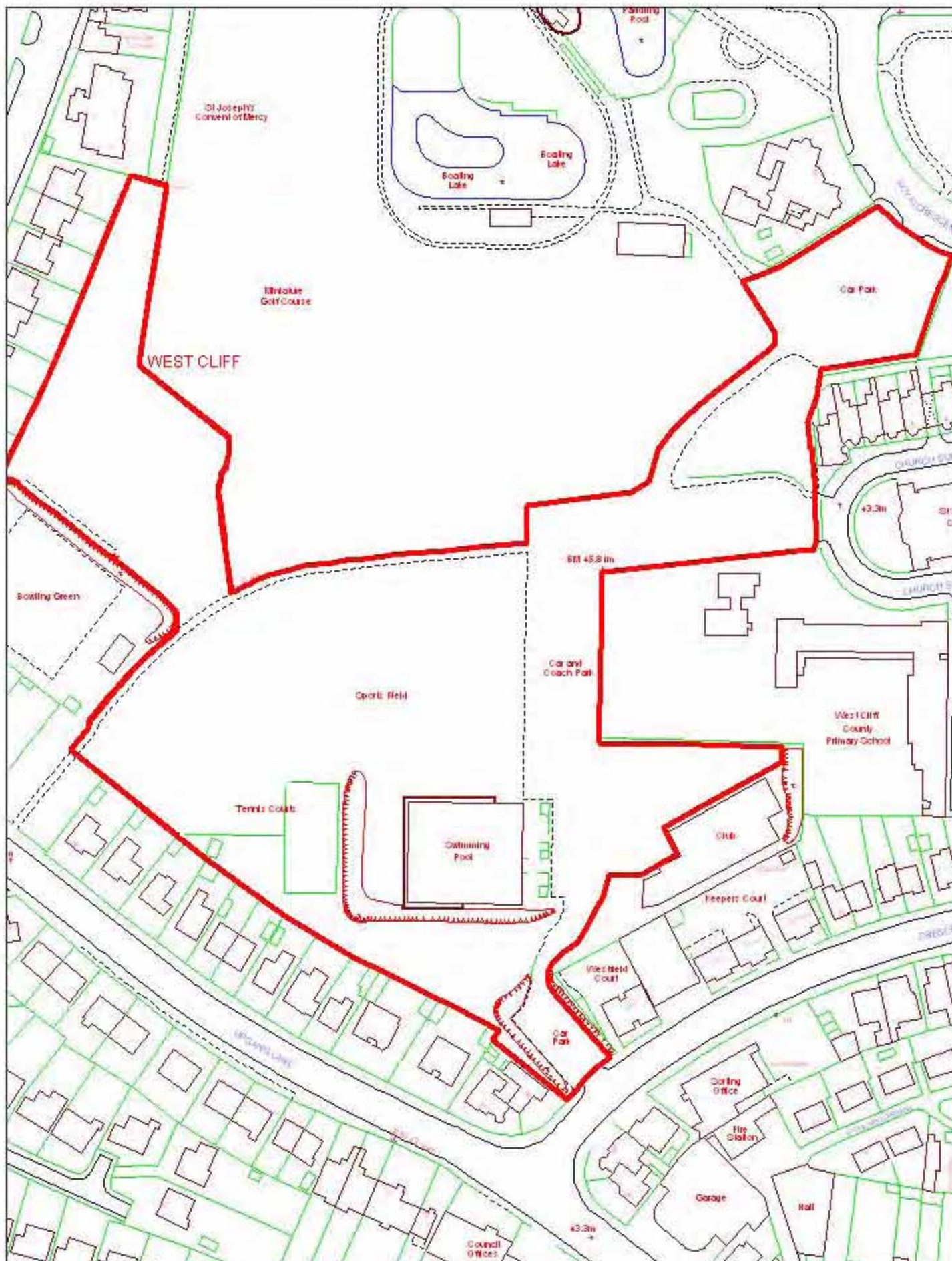


57



© Crown Copyright and database right 2012. Ordnance Survey 100024267

52. Whitby - Upper Harbour (Marina Reserved)



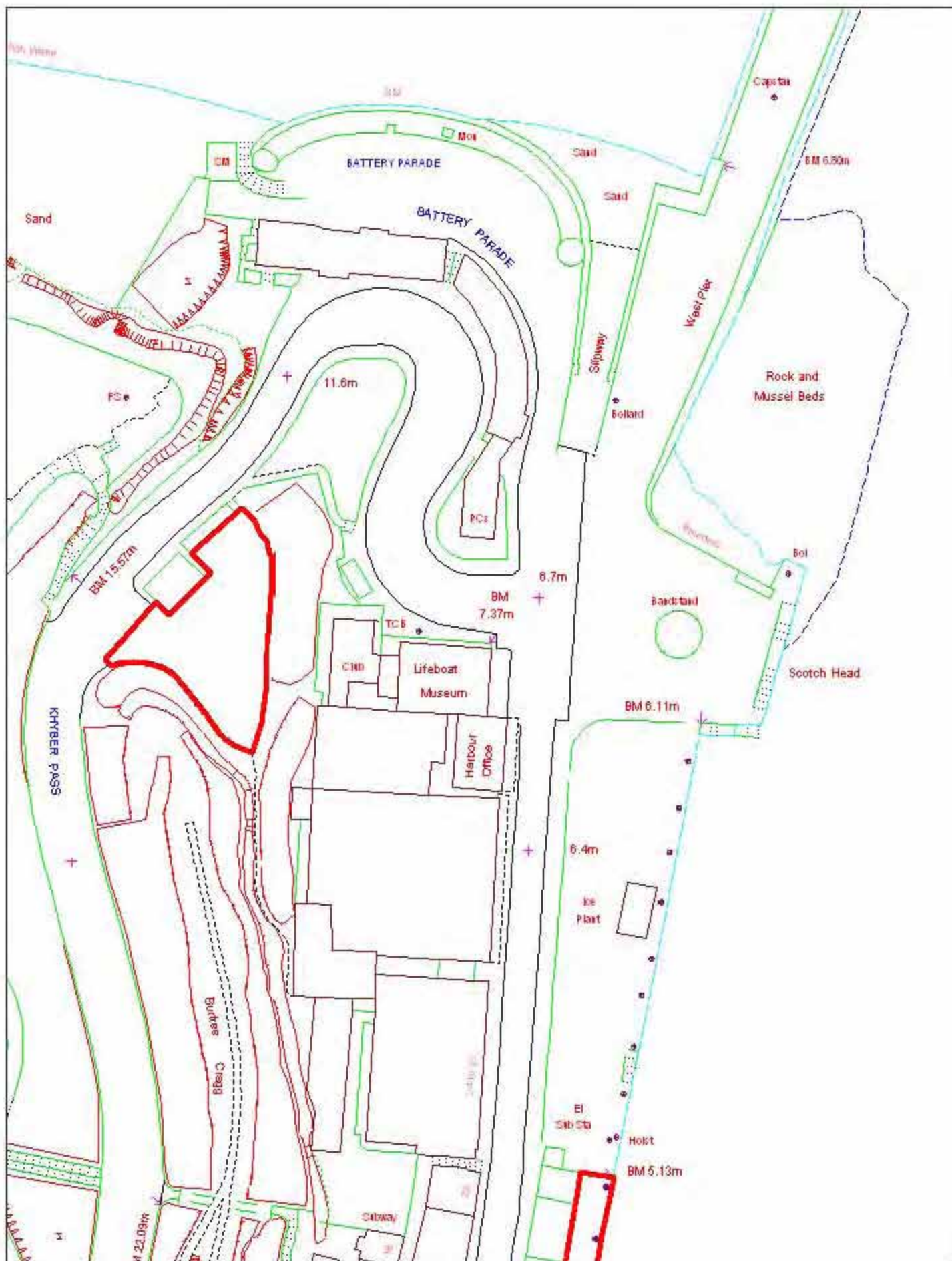
© Crown Copyright and database right 2012. Ordnance Survey 100024267

53. Whitby - West Cliff



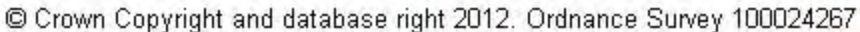
© Crown Copyright and database right 2012. Ordnance Survey 100024267

54. Whitby - Tin Ghaut

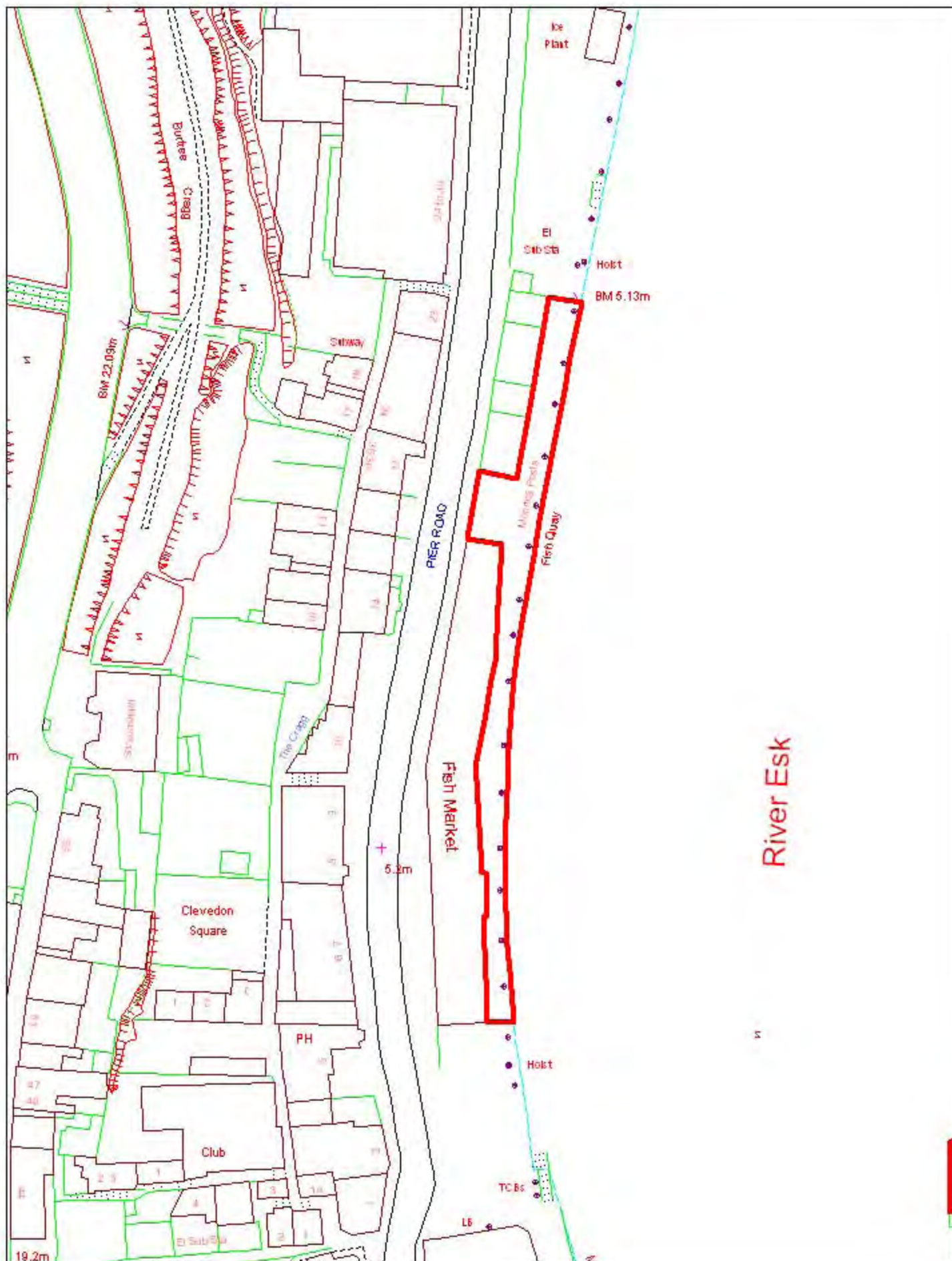


© Crown Copyright and database right 2012. Ordnance Survey 100024267

55. Whitby - Khyber Pass



62



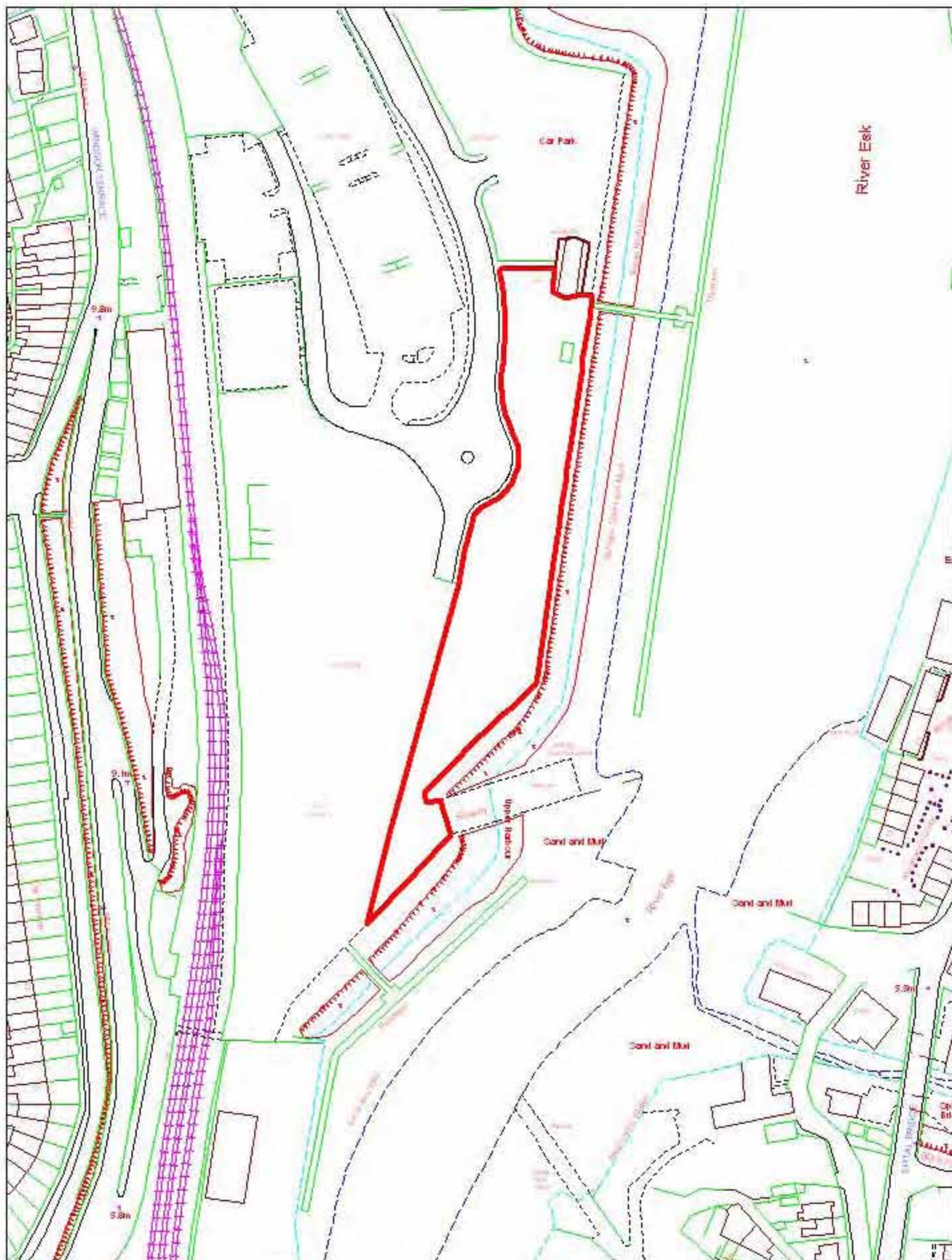
© Crown Copyright and database right 2012. Ordnance Survey 100024267

57. Whitby - Fish Quay



© Crown Copyright and database right 2012. Ordnance Survey 100024267

58. Whitby - Endeavour Wharf



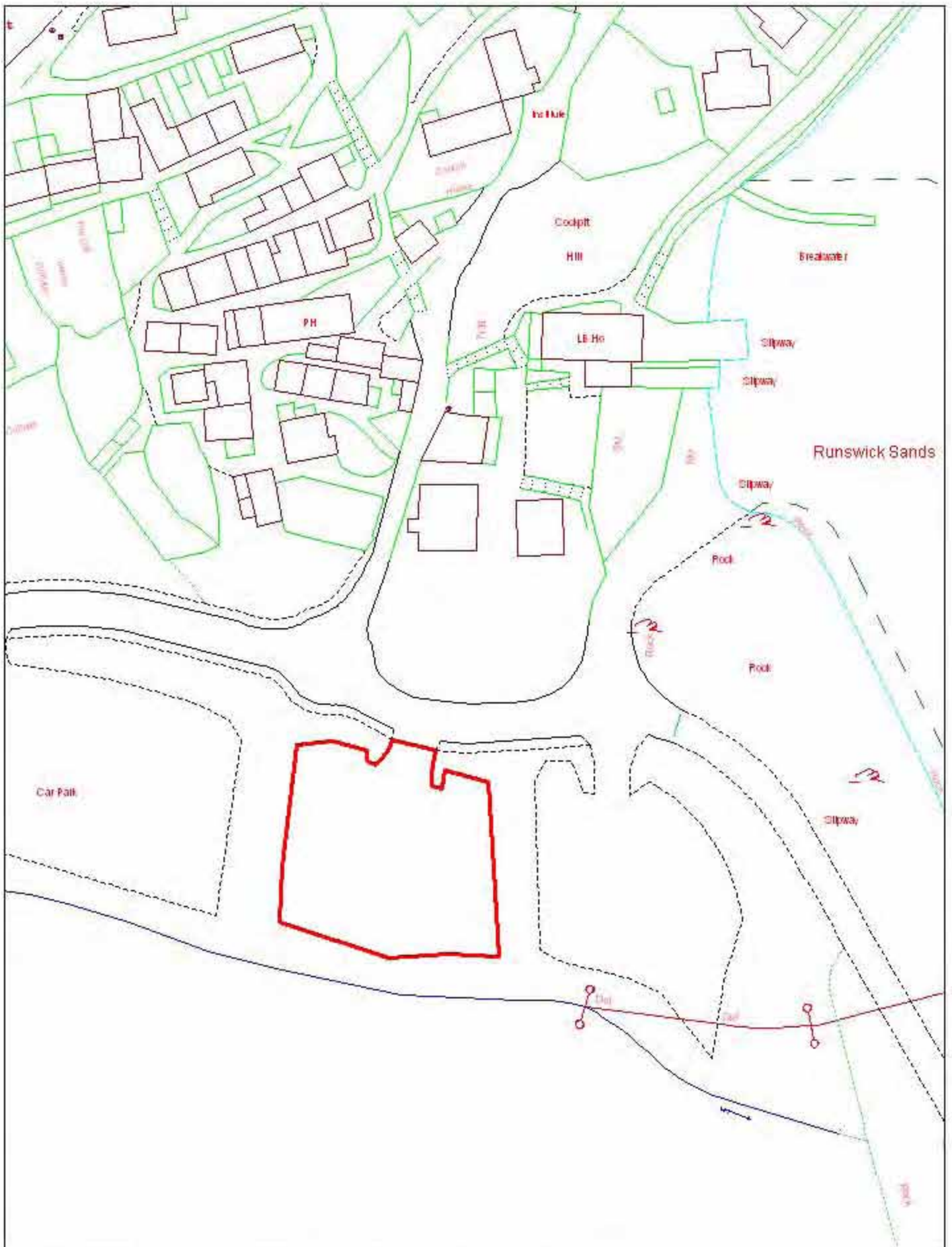
© Crown Copyright and database right 2012. Ordnance Survey 100024267

59. Whitby - Marina Users



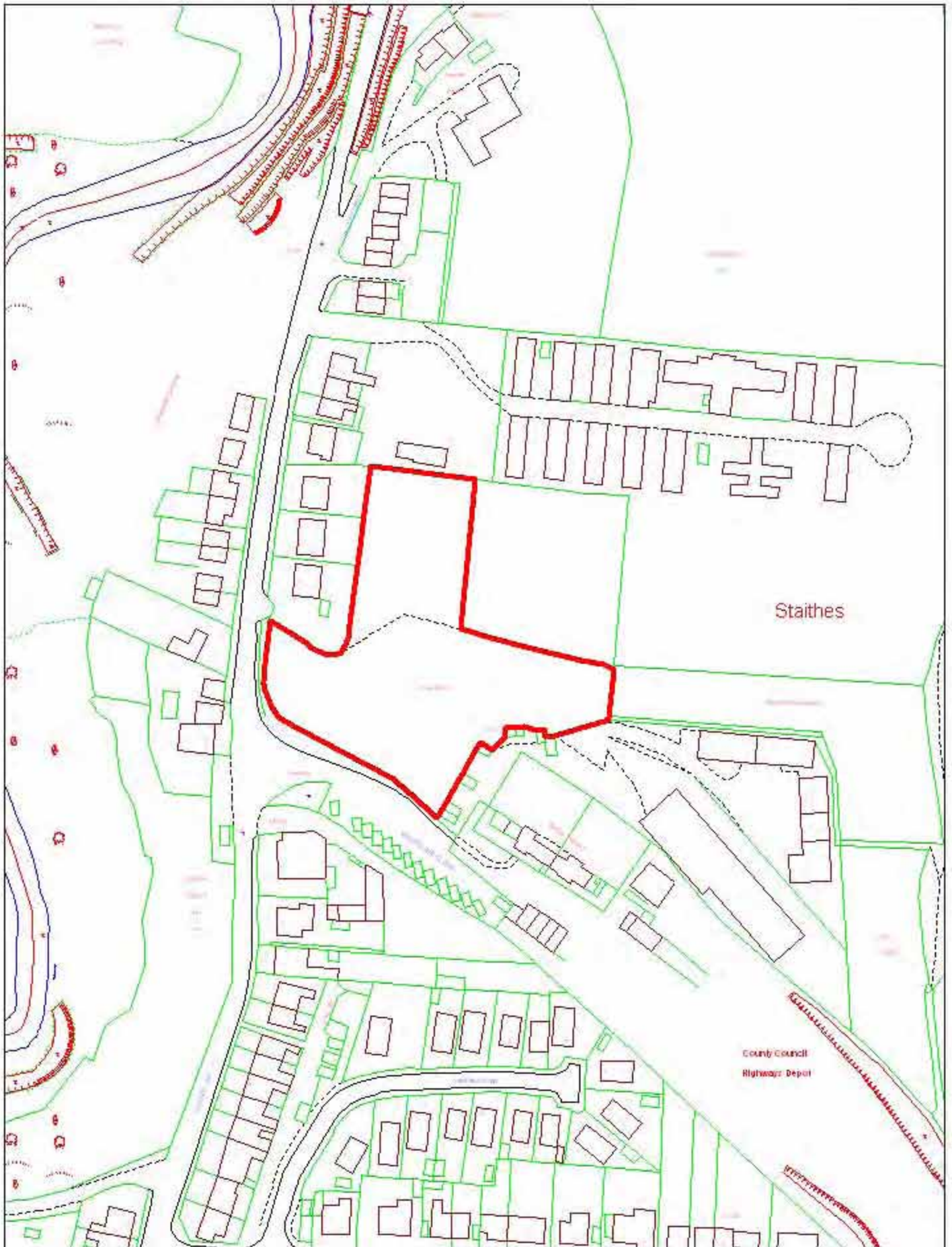
© Crown Copyright and database right 2012. Ordnance Survey 100024267

60. Runswick Bay - Bank Bottom (pay and display)



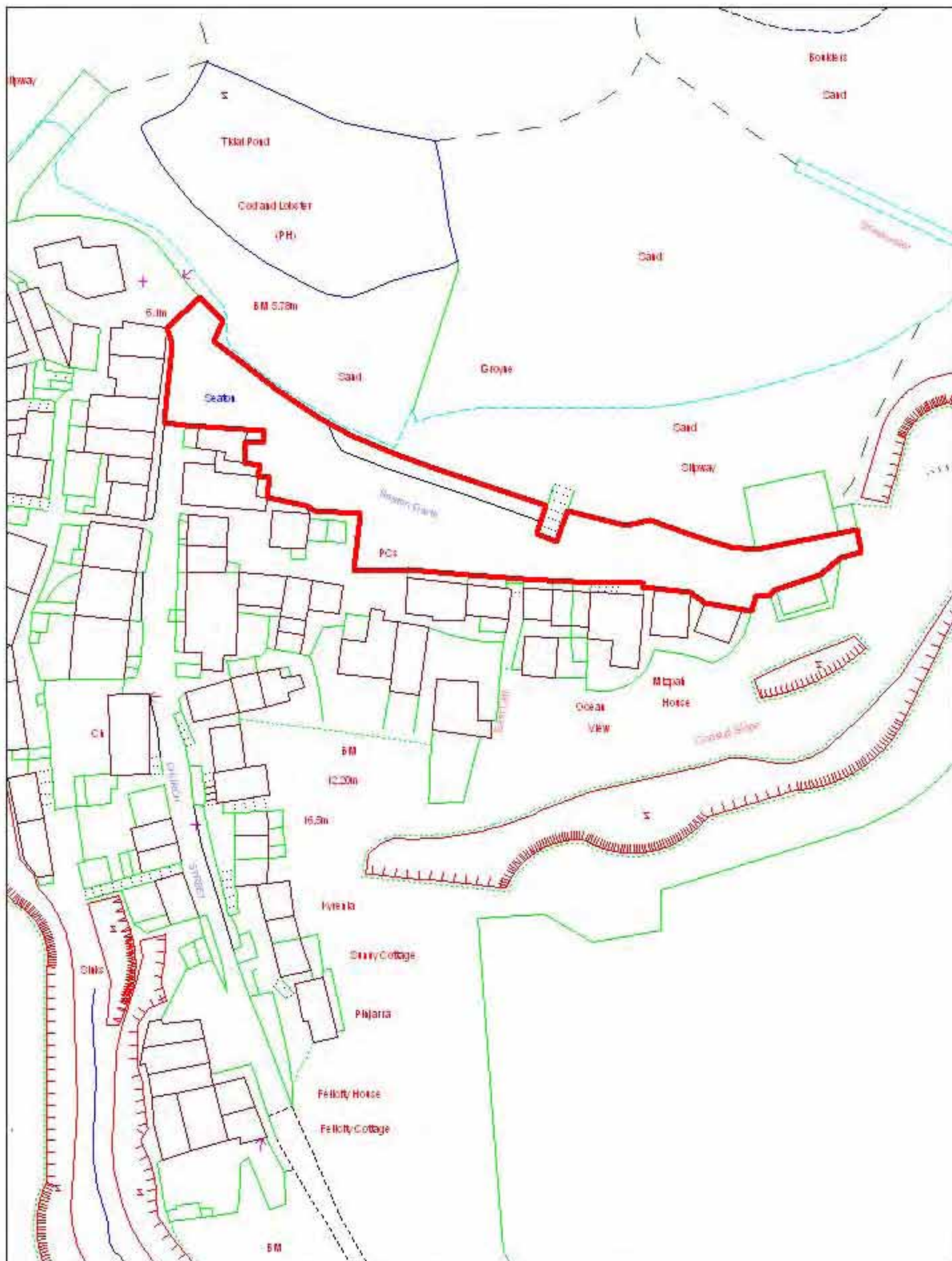
© Crown Copyright and database right 2012. Ordnance Survey 100024267

60a. Runswick Bay - Bank Bottom (householders)



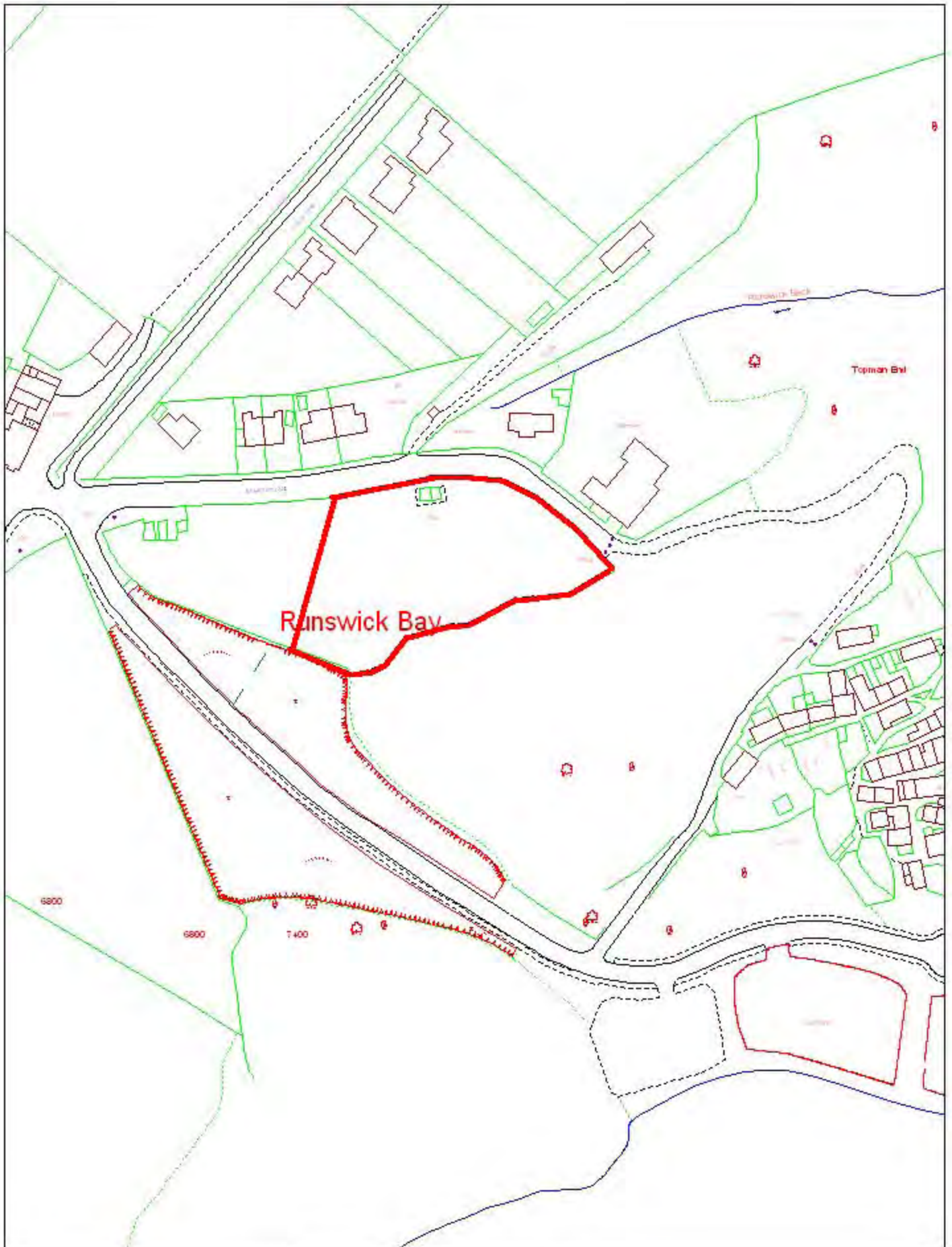
© Crown Copyright and database right 2012. Ordnance Survey 100024267

61. Staithes - Bank Top



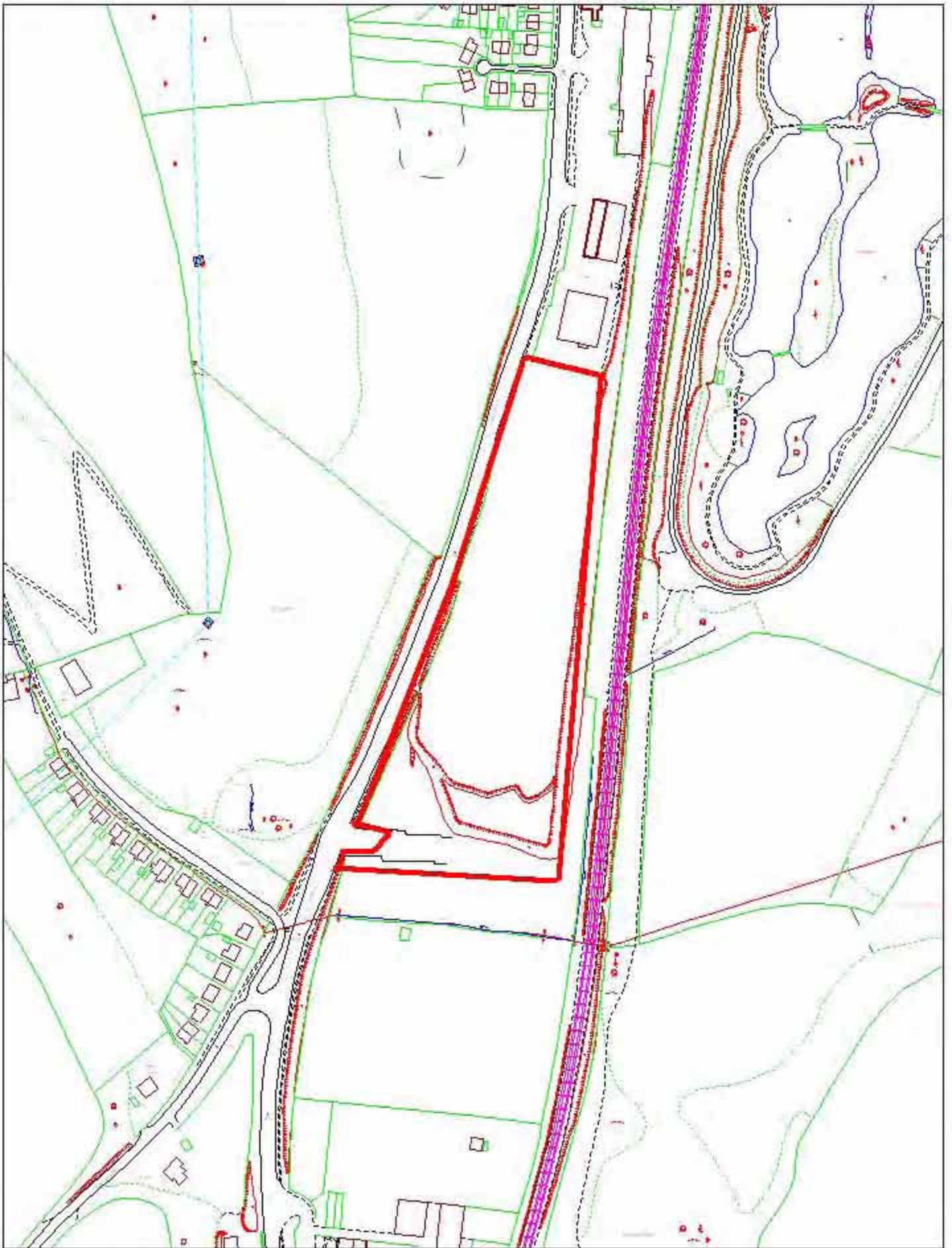
© Crown Copyright and database right 2012. Ordnance Survey 100024267

62. Staithes - The Staith



© Crown Copyright and database right 2012. Ordnance Survey 100024267

63. Runswick Bay - Bank Top Lane



© Crown Copyright and database right 2012. Ordnance Survey 100024267

64. Seamer Road Park and Ride

SCARBOROUGH BOROUGH COUNCIL



For Reference Purposes Only - No Further Copies Can Be Made
Reproduced by permission of Ordnance Survey on behalf
of HMSO. © Crown copyright and database rights 2012.
Ordnance Survey Licence number 100024267

64. Seamer Road Park and Ride

Date 5/1/2012
Scale 1/4211

SCARBOROUGH BOROUGH COUNCIL



For Reference Purposes Only - No Further Copies Can Be Made
Reproduced by permission of Ordnance Survey on behalf
of HMSO. © Crown copyright and database rights 2012.
Ordnance Survey Licence number 100024267

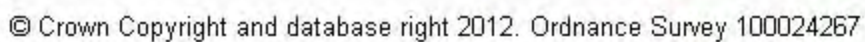
65. Filey Road Park and Ride

Date 5/1/2012
Scale 1/3151

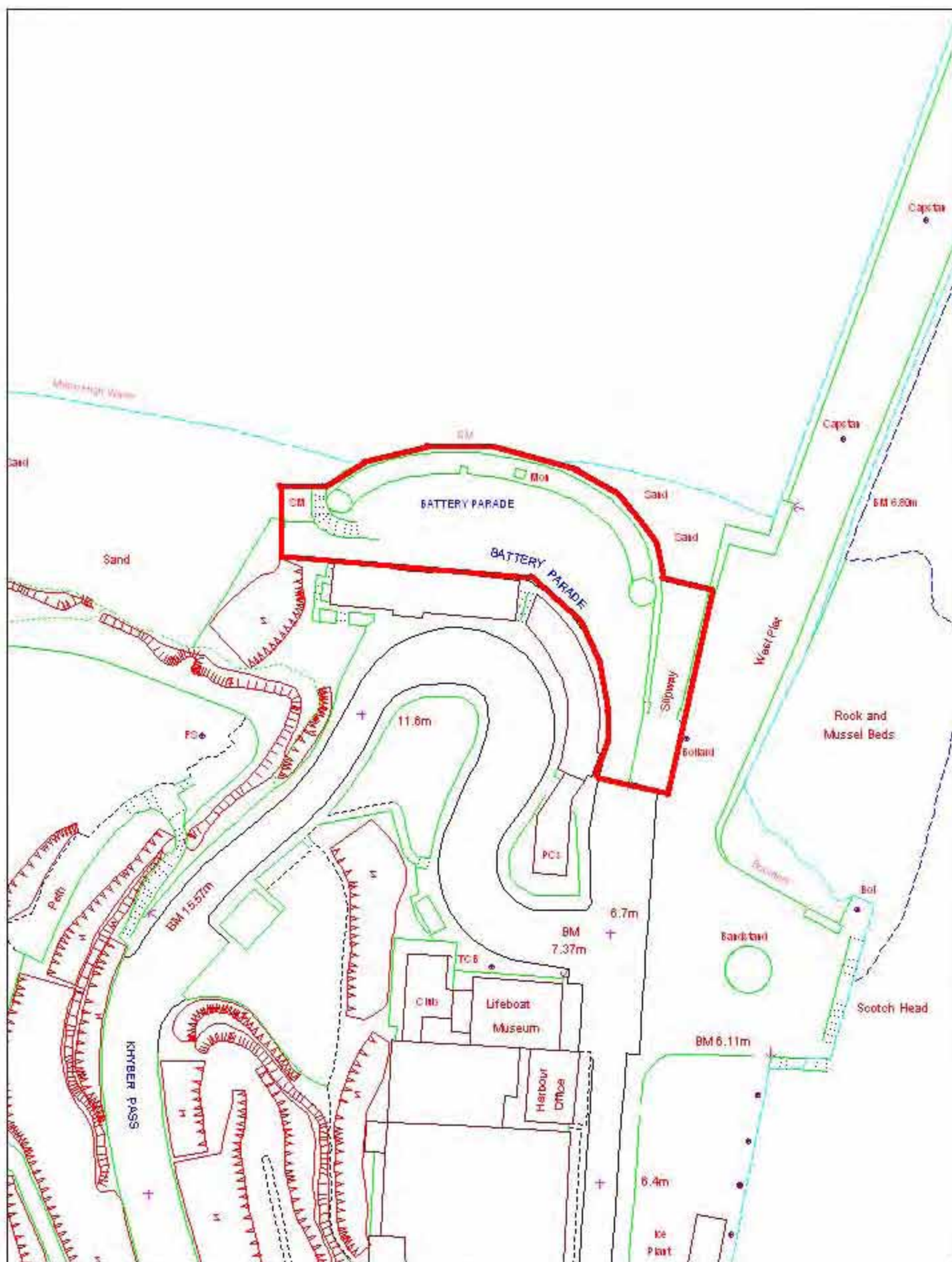


© Crown Copyright and database right 2012. Ordnance Survey 100024267

66. Silver Street (Reserved)

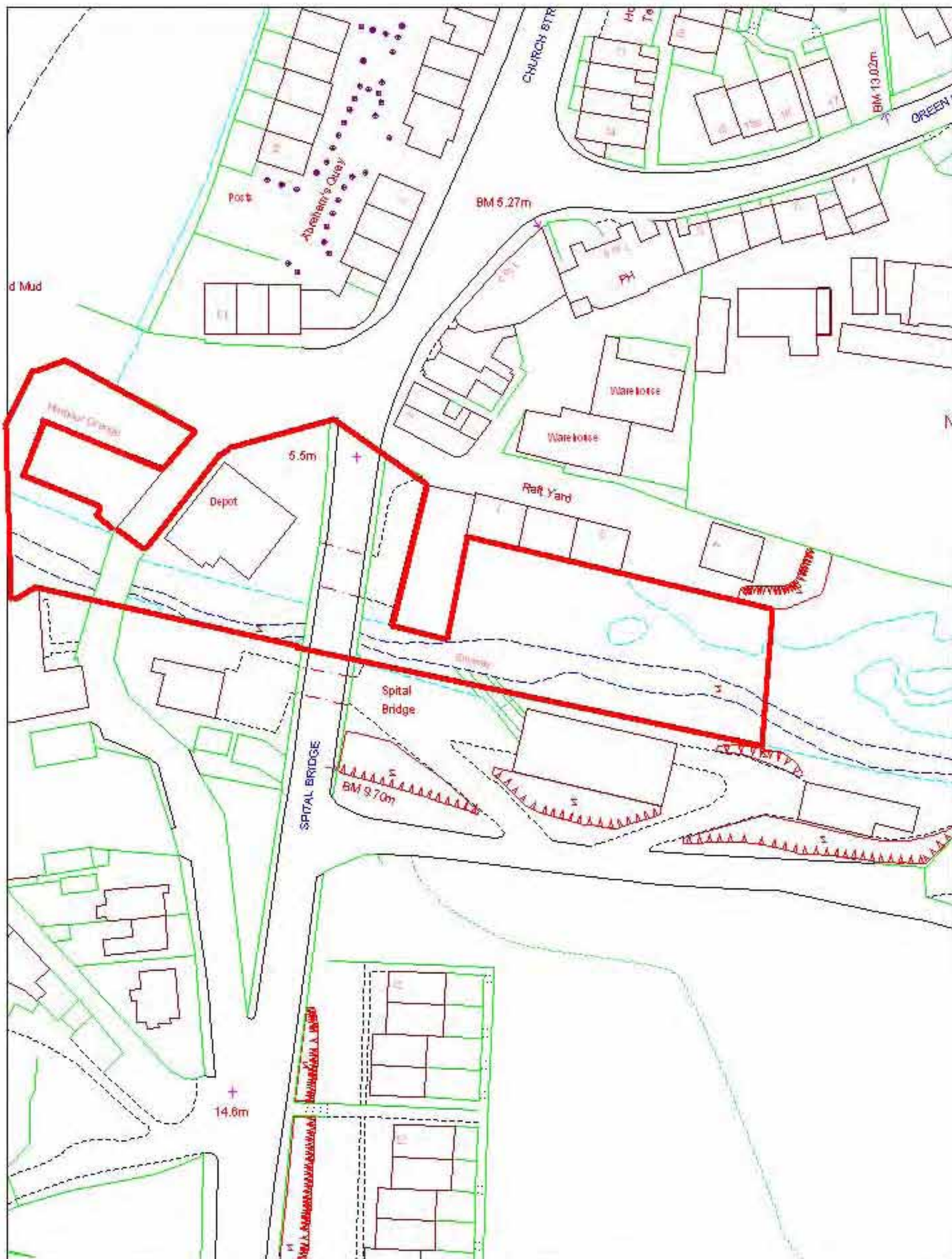


75



© Crown Copyright and database right 2012. Ordnance Survey 100024267

68. Battery Parade - Whitby



© Crown Copyright and database right 2012. Ordnance Survey 100024267

69. Whitby - Spittlebeck

	Parking Place	Classes of Vehicles	Position in which may wait	Days of Operation of parking place	Charging hours for parking place	Scale of Charges at parking place (see Schedule B)	Permits Available (see Schedule C)
Scarborough							
1	Albion Road	motor cars, light vehicles, motor cycles, and motor cycle combinations	wholly within a designated parking bay	At all days	9 am to 6 pm each day	Scarborough Other	see Schedule C
2	Burniston Road	motor cars, light vehicles, motor cycles, motor cycle combinations, motor coaches, Heavy Vehicles and cars with trailers /caravans	wholly within a designated parking bay	At all days	9 am to 6 pm 1 Mch - 31 Oct	tourist B coaches/ heavy vehicles	see Schedule C
3	Castle Road	motor cars, light vehicles, motor cycles, and motor cycle combinations	wholly within a designated parking bay	At all days	9 am to 6 pm each day	Town Centre Short Stay (July & Aug). Town Centre Long Stay (except July & Aug)	see Schedule C
4	Eastborough	motor cars, light vehicles, motor cycles, and motor cycle combinations	wholly within a designated parking bay	At all days	9 am to 6 pm each day	Key tourist	see Schedule C
4a	Eastborough Reserved	motor cars, light vehicles, motor cycles, and motor cycle combinations	wholly within a designated parking bay	At all days	At all times	Permit Holders Only	see Schedule C
5	Esplanade	motor coaches	wholly within a designated parking bay	At all days	9 am to 6 pm 1 Mch - 31 Oct	Coaches Only	see Schedule C
6	Falconers Road	motor cars, light vehicles, motor cycles, and motor cycle combinations	wholly within a designated parking bay	At all days	9 am to 6 pm each day	Town Centre short stay	see Schedule C
7	Friarsway	motor cars, light vehicles, motor cycles, and motor cycle combinations	wholly within a designated parking bay	At all days	9 am to 6 pm each day	Town Centre short stay	see Schedule C

Schedule A

	Parking Place	Classes of Vehicles	Position in which may wait	Days of Operation of parking place	Charging hours for parking place	Scale of Charges at parking place (see Schedule B)	Permits Available (see Schedule C)
8	King Street	motor cars, light vehicles, motor cycles, and motor cycle combinations	wholly within a designated parking bay	At all days	9 am to 6 pm each day	Town Centre short stay	see Schedule C
9	Marine Drive	motor cars, light vehicles, motor cycles, and motor cycle combinations	wholly within a designated parking bay	At all days	9 am to 6 pm 1 Mch - 31 Oct	Key Tourist	see Schedule C
10	Marine Drive Trailer Park	permit holders only	wholly within a designated parking bay	At all days	All Days	Permit Holders Only	see Schedule C
11	North Street	motor cars, light vehicles, motor cycles, and motor cycle combinations	wholly within a designated parking bay	At all days	9 am to 6 pm each day	Town Centre short stay	see Schedule C
12	North Terrace	motor cars, light vehicles, motor cycles, and motor cycle combinations	wholly within a designated parking bay	At all days	9 am to 6 pm each day	Town Centre Long stay	see Schedule C
13	Northstead Lower	motor cars, light vehicles, motor cycles, and motor cycle combinations	wholly within a designated parking bay	At all days	9 am to 6 pm each day	Key Tourist	see Schedule C
14	Northstead Upper	motor cars, light vehicles, motor cycles, and motor cycle combinations	wholly within a designated parking bay	At all days	9 am to 6 pm 1 Mch - 31 Oct	tourist B	see Schedule C
15	Quay Street	motor cars, light vehicles, motor cycles, and motor cycle combinations	wholly within a designated parking bay	At all days	9 am to 6 pm each day	Key Tourist	see Schedule C
16	St Nicholas Parade	motor cars, light vehicles, motor cycles, and motor cycle combinations	wholly within a designated parking bay	At all days 79	9 am to 6 pm each day	Town Centre short stay	see Schedule C

Schedule A

	Parking Place	Classes of Vehicles	Position in which may wait	Days of Operation of parking place	Charging hours for parking place	Scale of Charges at parking place (see Schedule B)	Permits Available (see Schedule C)
17	St Thomas Street	motor cars, light vehicles, motor cycles, and motor cycle combinations	wholly within a designated parking bay	At all days	9 am to 6 pm each day	Town Centre short stay	see Schedule C
18	Scalby Mills	motor cars, light vehicles, motor cycles, motor cycle combinations and motor coaches	wholly within a designated parking bay	At all days	9 am to 6 pm 1 Mch - 31 Oct	Tourist B	see Schedule C
19	Sea Cliff	motor cars, light vehicles, motor cycles, and motor cycle combinations	wholly within a designated parking bay	At all days	9 am to 6 pm each day	3 hour maximum stay Disc Parking	see Schedule C
20	South Bay Underground	motor cars, light vehicles, motor cycles, and motor cycle combinations	wholly within a designated parking bay	At all days	9 am to 6 pm each day	Key Tourist	see Schedule C
21	Spa Drive	motor cars, light vehicles, motor cycles, and motor cycle combinations	wholly within a designated parking bay	At all days	9 am to 6 pm each day	KeyTourist	see Schedule C
22	Spa Forecourt	motor cars, light vehicles, motor cycles, and motor cycle combinations	wholly within a designated parking bay	At all days	9 am to 6 pm each day	Key Tourist	see Schedule C
23	Victoria Park	motor cars, light vehicles, motor cycles, and motor cycle combinations	wholly within a designated parking bay	At all days	9 am to 6 pm 1 Mch - 31 Oct	Tourist B	see Schedule C
24	Victoria Road	motor cars, light vehicles, motor cycles, and motor cycle combinations	wholly within a designated parking bay	At all days	9 am to 6 pm each day	Town Centre short stay	see Schedule C
25	Weaponness Valley Road	motor cars, light vehicles, motor cycles, motor cycle combinations, motor coaches and Heavy Vehicles	wholly within a designated parking bay	At all days 80	9 am to 6 pm each day	Scarborough Other car parks	see Schedule C

	Parking Place	Classes of Vehicles	Position in which may wait	Days of Operation of parking place	Charging hours for parking place	Scale of Charges at parking place (see Schedule B)	Permits Available (see Schedule C)
26	Westwood	motor cars, light vehicles, motor cycles, and motor cycle combinations	wholly within a designated parking bay	At all days	9 am to 6 pm each day	Town Centre Long stay	see Schedule C
27	William Street	motor cars, light vehicles, motor cycles, motor cycle combinations, motor coaches and Heavy Vehicles	wholly within a designated parking bay	At all days	9 am to 6 pm each day	Town Centre Long stay	see Schedule C
28	West Pier	motor cars, light vehicles, motor cycles, and motor cycle combinations	wholly within a designated parking bay	At all days	9 am to 6 pm each day	Key Tourist	see Schedule C
29	North Wharf	Any vehicle issued with a permit	Wholly within a designated parking bay	At all days	At all times	Permit Holders Only	see Schedule C
30	Vincent Pier	Any vehicle issued with a permit	Wholly within a designated parking bay	At all days	At all times	Permit Holders Only	see Schedule C
31	East Pier	Any vehicle issued with a permit	Wholly within a designated parking bay	At all days	At all times	Permit Holders Only	see Schedule C

	Parking Place	Classes of Vehicles	Position in which may wait	Days of Operation of parking place	Charging hours for parking place	Scale of Charges at parking place (see Schedule B)	Permits Available (see Schedule C)
64	Seamer Road P&R	motor cars, light vehicles, motor cycles, and motor cycle combinations	Wholly within a designated parking bay	At all days	At all times	Park & Ride users only	
65	Filey Road P&R	motor cars, light vehicles, motor cycles, and motor cycle combinations	Wholly within a designated parking bay	At all days	At all times	Park and Ride users only	
66	Silver Street Reserved	motor cars, light vehicles, motor cycles, and motor cycle combinations	Wholly within a designated parking bay	At all days	At all times	Permit Holders Only	see Schedule C
Filey							
32	Country Park	motor cars, light vehicles, motor cycles, motor cycle combinations, motor coaches and cars with trailers /caravans	wholly within a designated parking bay	At all days	9 am to 6 pm 1 Mch - 31 Oct	Filey car parks	see Schedule C
34	Station Avenue	motor cars, light vehicles, motor cycles, and motor cycle combinations	wholly within a designated parking bay	At all days	9 am to 6 pm 1 Mch - 31 Oct	Filey car parks	see Schedule C
35	West Avenue	motor cars, light vehicles, motor cycles, motor cycle combinations, motor coaches and Heavy Vehicles	wholly within a designated parking bay	At all days	9 am to 6 pm 1 Mch - 31 Oct	Filey car parks	see Schedule C
36	Evron Centre	motor cars, light vehicles, motor cycles, and motor cycle combinations	wholly within a designated parking bay	At all days	At All times	Business Unit Users	see Schedule C
37	Old Council Office Yard	motor cars, light vehicles, motor cycles, and motor cycle combinations	wholly within a designated parking bay	At all days	At All times	Permit Holders Only	see Schedule C

	Parking Place	Classes of Vehicles	Position in which may wait	Days of Operation of parking place	Charging hours for parking place	Scale of Charges at parking place (see Schedule B)	Permits Available (see Schedule C)
38	Coble Landing	motor cars, light vehicles, motor cycles, and motor cycle combinations	wholly within a designated parking bay	At all days	9 am to 6 pm 1 Mch - 31 Oct	Filey car parks	see Schedule C
Whitby							
43	Abbey Headland	motor cars, light vehicles, motor cycles, motor cycle combinations and motor coaches	wholly within a designated parking bay	At all days	9 am to 6 pm 1 Mch - 31 Oct	Tourist B	see Schedule C
44	Church Street	motor cars, light vehicles, motor cycles, and motor cycle combinations	wholly within a designated parking bay	At all days	9 am to 6 pm each day	Whitby town centre	see Schedule C
45	Cliff Street	motor cars, light vehicles, motor cycles, and motor cycle combinations	wholly within a designated parking bay	At all days	9 am to 6 pm each day	Town Centre short stay	see Schedule C
46	St Hilda's Terrace (Back) (Pt)	motor cars, light vehicles, motor cycles, and motor cycle combinations	wholly within a designated parking bay	At all days	9 am to 6 pm each day	Town Centre short stay	see Schedule C
47	St Hilda's Terrace (Back) (Pt) (Reserved)	all vehicles issued with a permit	wholly within a designated parking bay	At all days	At Times	Permit Holders Only	see Schedule C
48	Pavilion Drive	motor cars, light vehicles, motor cycles, and motor cycle combinations	wholly within a designated parking bay	At all days	9 am to 6 pm 1 Mch - 31 Oct	Tourist B	see Schedule C
49	Pavilion Top	motor cars, light vehicles, motor cycles, and motor cycle combinations	wholly within a designated parking bay	At all days	9 am to 6 pm 1 Mch - 31 Oct	Tourist B	see Schedule C

Schedule A

	Parking Place	Classes of Vehicles	Position in which may wait	Days of Operation of parking place	Charging hours for parking place	Scale of Charges at parking place (see Schedule B)	Permits Available (see Schedule C)
50	Upper Harbour (Marina - Front)	motor cars, light vehicles, motor cycles, and motor cycle combinations	wholly within a designated parking bay	At all days	9 am to 6 pm each day	Town Centre short stay	see Schedule C
51	Upper Harbour (Marina - Back)	motor cars, light vehicles, motor cycles, motor cycle combinations and motor coaches	wholly within a designated parking bay	At all days	9 am to 6 pm each day	Whitby car parks	see Schedule C
52	Upper Harbour (Marina Reserved)	Any vehicles issued with a permit	wholly within a designated parking bay	At all days	All Times	Permit Holders Only	see Schedule C
53	West Cliff	motor cars, light vehicles, motor cycles, motor cycle combinations, motor coaches Heavy Vehicles and cars with trailers /caravans	wholly within a designated parking bay	At all days	9 am to 6 pm 1 Mch - 31 Oct	Tourist B	see Schedule C
54	TinGhaut	Any vehicles issued with a permit	wholly within a designated parking bay	At all days	All Times	Permit Holders Only	see Schedule C
55	Kyhber Pass	Any vehicles issued with a permit	wholly within a designated parking bay	At all days	All Times	Permit Holders Only	see Schedule C
56	Midland Bank	Any vehicles issued with a permit	wholly within a designated parking bay	At all days	All Times	Permit Holders Only	see Schedule C
57	Fish Quay	Any vehicles issued with a permit	wholly within a designated parking bay	At all days	All Times	Permit Holders Only	see Schedule C
58	Endeavour Wharf	motor cars, light vehicles, motor cycles, and motor cycle combinations	wholly within a designated parking bay	At all days 84	9 am to 7 pm each day	Whitby Town Centre	see Schedule C

	Parking Place	Classes of Vehicles	Position in which may wait	Days of Operation of parking place	Charging hours for parking place	Scale of Charges at parking place (see Schedule B)	Permits Available (see Schedule C)
59	Marina Users	Any vehicles issued with a permit	wholly within a designated parking bay	At all days	All Times	Permit Holders Only	see Schedule C
67	Fish Pier	Any vehicles issued with a permit	within the designated reserved area	At all days	All Times	Permit Holders Only	see Schedule C
68	Battery Parade	Any vehicles issued with a permit	within the designated reserved area	At all days	All Times	Permit Holders Only	see Schedule C
69	Spittlebeck	Any vehicles issued with a permit	within the designated reserved area	At all days	All Times	Permit Holders Only	see Schedule C
Robin Hood's Bay							
40	Robin Hoods Bay Bank Top	motor cars, light vehicles, motor cycles, and motor cycle combinations	wholly within a designated parking bay	At all days	9 am to 6 pm 1 Mch - 31 Oct	Tourist B	see Schedule C
41	Robin Hoods Bay Station Yard	motor cars, light vehicles, motor cycles, motor cycle combinations, motor coaches and Heavy Vehicles	wholly within a designated parking bay	At all days	9 am to 6 pm 1 Mch - 31 Oct	Tourist B	see Schedule C
42	Brickhills	Any vehicle issued with a permit	wholly within a designated parking bay	At all days	All Times	Permit Holders Only	see Schedule C
Runswick Bay							
60	Runswick Bay Bank Bottom	motor cars, light vehicles, motor cycles, and motor cycle combinations	wholly within a designated parking bay	At all days	9 am to 6 pm 1 Mch - 31 Oct	Tourist B	see Schedule C

	Parking Place	Classes of Vehicles	Position in which may wait	Days of Operation of parking place	Charging hours for parking place	Scale of Charges at parking place (see Schedule B)	Permits Available (see Schedule C)
60a	Runswick Bay Bank Bottom (Householders)	motor cars, light vehicles, motor cycles, and motor cycle combinations	wholly within a designated parking bay	At all days	All Times	Permit Holders Only	see Schedule C
63	Runswick Bay Bank Top Lane	motor cars, light vehicles, motor cycles, and motor cycle combinations	wholly within a designated parking bay	At all days	All Times	Tourist B	see Schedule C

Sandsend							
39	Sandsend	motor cars, light vehicles, motor cycles, and motor cycle combinations	wholly within a designated parking bay	At all days	9 am to 6 pm 1 Mch - 31 Oct	Tourist B	see Schedule C
Staithes							
61	Staithes Bank Top	motor cars, light vehicles, motor cycles, motor cycle combinations motor coaches and cars with trailers /caravans	wholly within a designated parking bay	At all days	9 am to 6 pm 1 Mch - 31 Oct	Tourist B	see Schedule C
62	The Staith	all vehicles issued with a permit	wholly within a designated parking bay	At all days	All Times	Permit Holders Only	see Schedule C

Council/Committee/Delegated/Authority	Scheme of Delegation to Officers C (7)
Document Drafted / Checked by	Initials
	Date
Document approved	Initials
	Date