

**BOROUGH OF ROCHDALE
((CIVIL ENFORCEMENT OF TRAFFIC CONTRAVENTIONS) (VARIOUS STREETS)
(ROCHDALE TOWNSHIP) ORDER 2008)
(AMENDMENT) (NO. 115) ORDER 2016**

MALCOLM STREET AND CASTLETON ROAD SOUTH, ROCHDALE

The Rochdale Borough Council, in exercise of its powers under Sections 1(1), 2 and 4 of the Road Traffic Regulation Act 1984 ("the Act") and of all other enabling powers, and after consultation with the Chief Officer of Police in accordance with Section 124(1) and paragraph 20(1) of Part III of Schedule 9 to the Act, hereby make the following Order:-

1. This Order may be cited as the Borough of Rochdale ((Civil Enforcement of Traffic Contraventions) (Various Streets) (Rochdale Township) Order 2008) (Amendment) (No. 115) Order 2016 and shall come into operation on 1st September 2016.
2. The Borough of Rochdale (Civil Enforcement of Traffic Contraventions) (Various Streets) (Rochdale Township) Order 2008 is hereby amended by inserting the wording shown in the Schedule to this Order.
3. The Interpretation Act 1978 shall apply for the interpretation of this Order as it applies for the interpretation of an Act of Parliament.

SCHEDULE

**Schedule No. 1.1
No Waiting at Any Time**

Castleton Road South, Castleton North

- n(i) both sides of Castleton Road South from a point 5 metres north-east of its junction with Malcolm Street to a point 6 metres south- west of its junction with Malcolm Street.

Malcolm Street, Castleton North


- n(i) both sides of Malcolm Street from its junction with Castleton Road South for a distance of 10 metres in a north westerly direction.

Dated this 25th day of August 2016


THE COMMON SEAL of THE ROCHDALE)

BOROUGH COUNCIL was hereunto affixed)

in the presence of:



Authorised Signatory (25)



NUMBER IN SEAL BOOK
38097



**NETWORK MANAGEMENT
HIGHWAYS**

This map is reproduced from Ordnance Survey material
as the property of Ordnance Survey on behalf of the
Crown. It is reproduced by permission of Ordnance
Survey. Copyright, Ordnance Survey. All rights reserved.
Copyright and may lead to prosecution or civil
proceedings.
Rochdale Metropolitan Borough Council
License No. U6076275 2016

No Waiting at Any Time



© Ordnance Survey 2016
All rights reserved. Ordnance Survey
Licence No. U6076275 2016

H60/1199

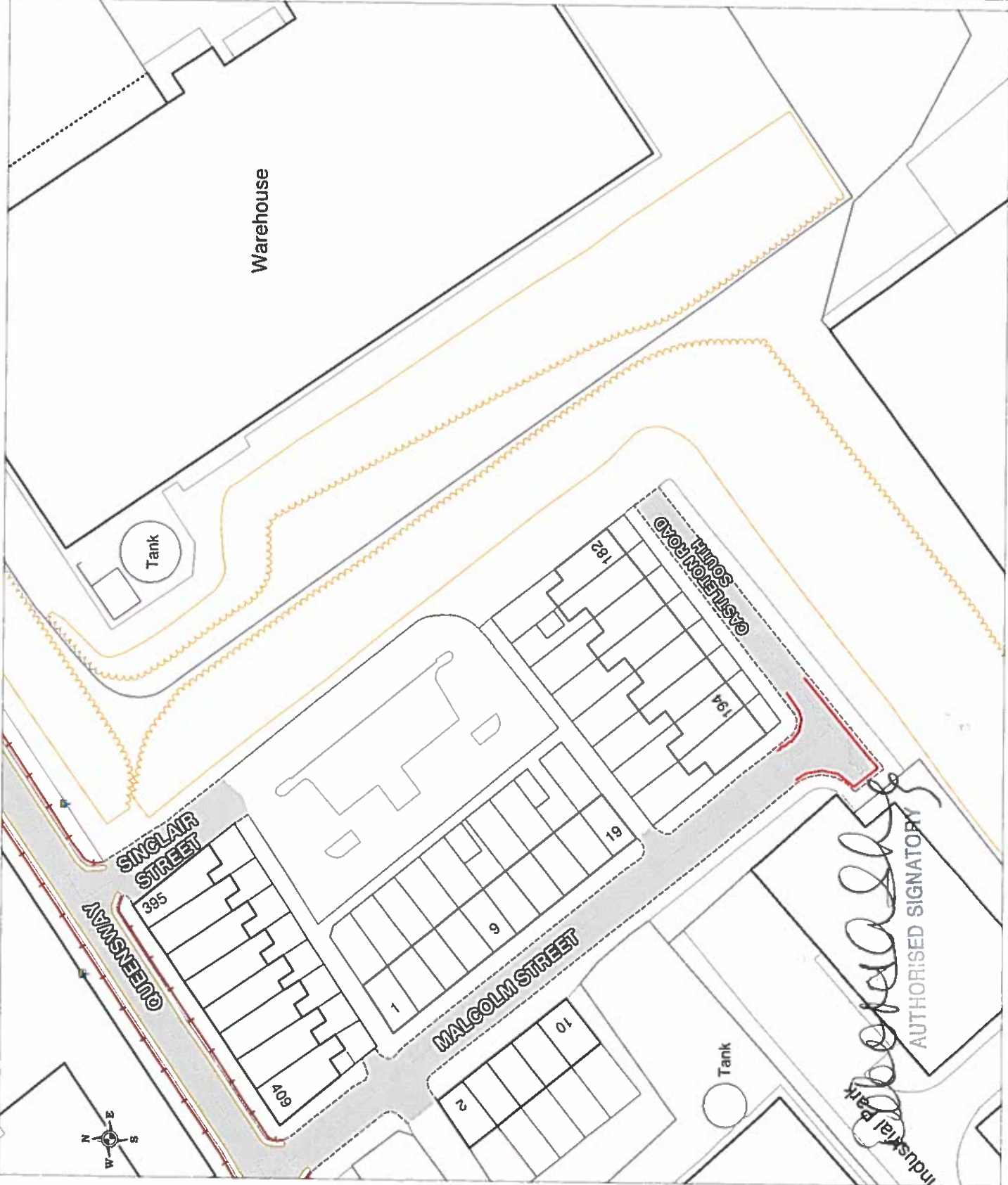
**Malcolm Street, Rochdale -
NWAAT**

SCALE 1 : 500

DATE 11/05/2016

DRAWING NO 1

DRAWN BY E.J.H



[Handwritten Signature]
AUTHORISED SIGNATORY