

**BOROUGH OF ROCHDALE**  
**((CIVIL ENFORCEMENT OF TRAFFIC CONTRAVENTIONS) (VARIOUS STREETS)**  
**(PENNINES TOWNSHIP) ORDER 2008)**  
**(AMENDMENT) (NO. 31) ORDER 2013**

**CHURCH STREET/STATION ROAD, LITTLEBOROUGH**

The Rochdale Borough Council, in exercise of its powers under Sections 1(1), 2 and 4 of the Road Traffic Regulation Act 1984 ("the Act") and of all other enabling powers, and after consultation with the Chief Officer of Police in accordance with Section 124(1) and paragraph 20(1) of Part III of Schedule 9 to the Act, hereby make the following Order:-

1. This Order may be cited as the Borough of Rochdale ((Civil Enforcement of Traffic Contraventions) (Various Streets) (Pennines Township) Order 2008) (Amendment) (No. 31) Order 2013 and shall come into operation on 1<sup>st</sup> July 2013.
2. The Borough of Rochdale (Civil Enforcement of Traffic Contraventions) (Various Streets) (Pennines Township) Order 2008 is hereby amended by inserting the wording shown in Schedule One to this Order.
3. Those parts of the Borough of Rochdale (Civil Enforcement of Traffic Contraventions) (Various Streets) (Pennines Township) Order 2008, as shown in Schedule Two to this Order be hereby revoked.
4. The Interpretation Act 1978 shall apply for the interpretation of this Order as it applies for the interpretation of an Act of Parliament.

**SCHEDULE ONE**

**Schedule No 1.1**  
**No Waiting At Any Time**

**Station Road, Littleborough Lakeside Ward**

- n(i) the east side from a point 20 metres south-west of its junction with Church Street to a point 39 metres south-west of its junction with Church Street.

**Schedule No 3.4**

**Waiting Limited Mon-Sat 8am-6pm 1 Hour, No Return Within 1 Hour**

**Church Street, Littleborough Lakeside Ward**

- n(i) the north side from a point 28 metres east of its junction with Hare Hill Road for a distance of 12 metres in an easterly direction.
- n(ii) the south side from a point 19 metres east of its junction with Industry Street for a distance of 20 metres in an easterly direction.

**Station Road, Littleborough Lakeside Ward**

- n(i) the east side from a point 39 metres south-west of its junction with Church Street to a point 63 metres south-west of its junction with Church Street.
- n(ii) the west side from a point 6 metres north of its junction with Peel Street for a distance of 19 metres in a northerly direction.

**Schedule No 7.16**

**Taxi Rank No Stopping 11pm – 6am Except Taxis**

**Church Street, Littleborough Lakeside Ward**

- n(i) the south side from its junction with Station Road to its junction with James Hill Street.

**SCHEDULE TWO**

**Schedule No 2.2**

**No Waiting Mon-Sat 8am-6pm**

**Station Road, Littleborough Lakeside Ward**

- (i) the east side from a point 20 metres south-west of its junction with Church Street to a point 39 metres south-west of its junction with Church Street.

**Schedule No 3.3**

**Waiting Limited Mon-Fri 8.30am-5.30pm 1 Hour. No Return Within 1 Hour**

**Church Street, Littleborough Lakeside Ward**

- (i) the north side from a point 28 metres east of its junction with Hare Hill Road for a distance of 12 metres in an easterly direction.
- (iv) the south side from a point 19 metres east of its junction with Industry Street for a distance of 20 metres in an easterly direction.

**Schedule No 3.14**

**Waiting Limited Mon-Sat 30 Mins. No Return Within 30 Mins**

**Station Road, Littleborough Lakeside Ward**

- (i) the east side from a point 39 metres south-west of its junction with Church Street to a point 63 metres south-west of its junction with Church Street.
- (ii) the west side from a point 6 metres north of its junction with Peel Street for a distance of 19 metres in a northerly direction.


Dated this 23rd day of May 2013.


**THE COMMON SEAL of THE ROCHDALE**

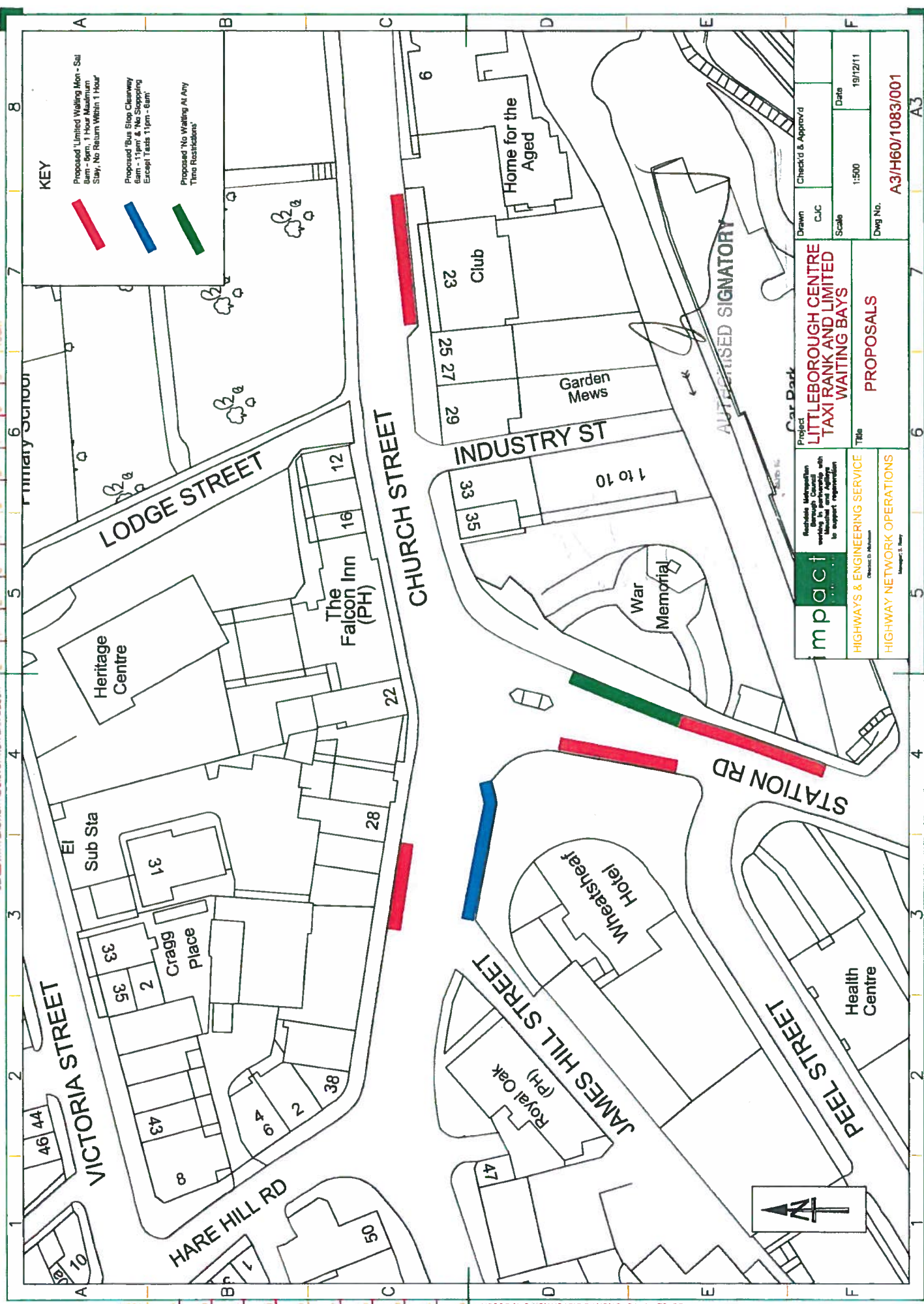
**BOROUGH COUNCIL was hereunto affixed**

in the presence of:

H60/1083

)  
)  
)   
Authorized Signatory (S)



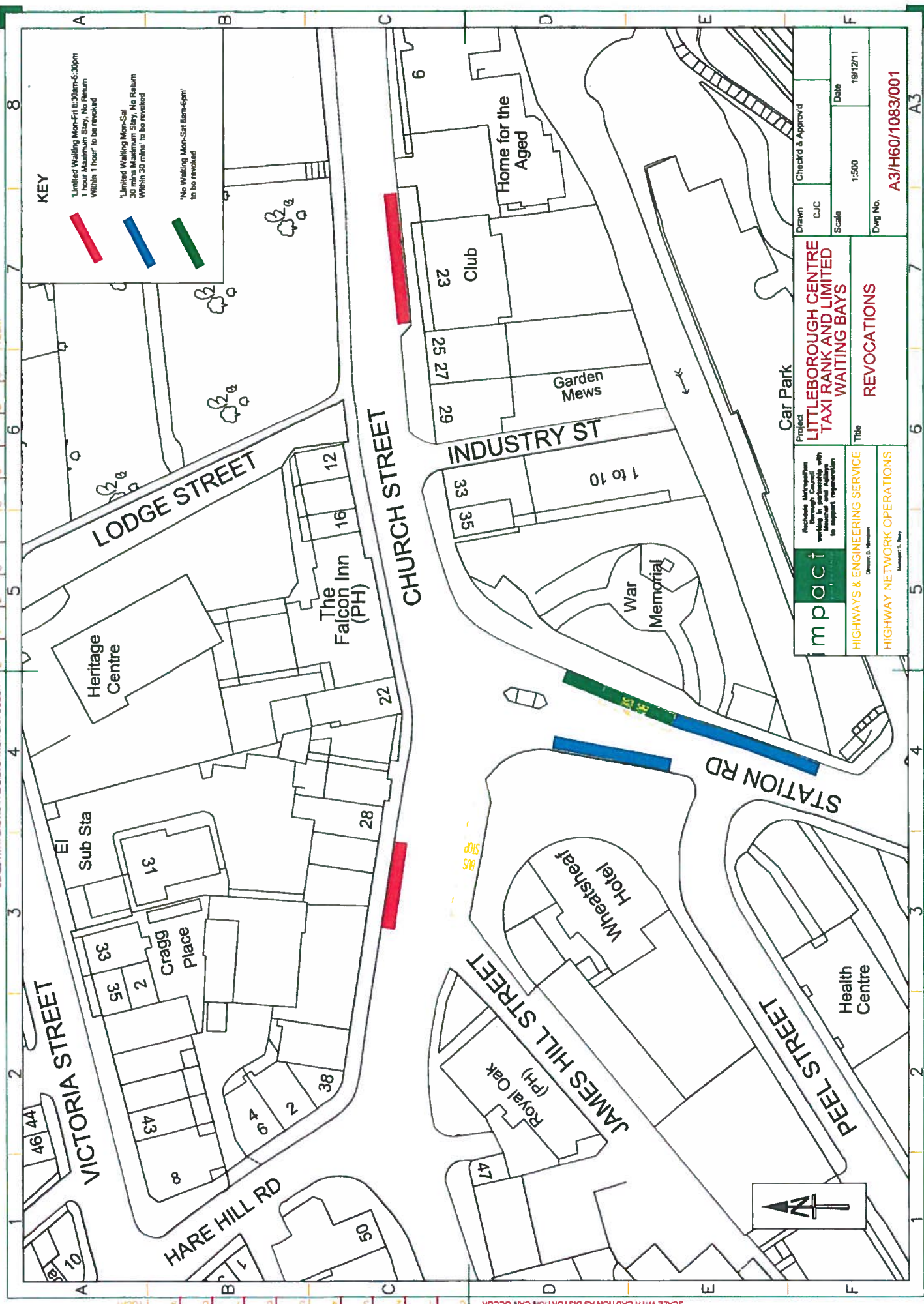


**KEY**

- █ Proposed 'Limited Walking Mon - Sat  
8am - 6pm, 1 Hour Maximum  
Stay, No Return Within 1 Hour'
- █ Proposed 'Bus Stop Clearance  
8am - 11pm, & 'No Stopping  
Except' 11pm - 6am'
- █ Proposed 'No Walking At Any  
Time Restrictions'

|  |   |                        |                               |
|--|---|------------------------|-------------------------------|
| <p>Reachable Metropolitan<br/>Borough Council<br/>working with<br/>residents and partners<br/>to support regeneration</p> <p><b>HIGHWAYS &amp; ENGINEERING SERVICE</b><br/>Director: M. Munn<br/>Manager: S. Perry</p> | <p>Project<br/><b>LITTLEBOROUGH CENTRE<br/>TAXI RANK AND LIMITED<br/>WAITING BAYS</b></p> | <p>Drawn<br/>CJC</p>   | <p>Checked &amp; Approved</p> |
|  | <p>Title<br/><b>PROPOSALS</b></p>   | <p>Scale<br/>1:500</p> | <p>Date<br/>19/12/11</p>      |
| <p>Highway No.<br/><b>A3/H60/1083/001</b></p>  |   |                        |                               |

SCALE WITH CAUTION AS DISTORTION CAN OCCUR



SCALE WITH CAUTION AS DISTORTION CAN OCCUR