

**BOROUGH OF ROCHDALE
((CIVIL ENFORCEMENT OF TRAFFIC CONTRAVENTIONS)
(VARIOUS STREETS) (MIDDLETON TOWNSHIP) ORDER 2008)
(AMENDMENT) (NO. 29) ORDER 2016**

Spring Vale area, Middleton

The Rochdale Borough Council, in exercise of its powers under Sections 1(1), 2 and 4 of the Road Traffic Regulation Act 1984 ("the Act") and of all other enabling powers, and after consultation with the Chief Officer of Police in accordance with Section 124(1) and paragraph 20(1) of Part III of Schedule 9 to the Act, hereby make the following Order:-

1. This Order may be cited as the Borough of Rochdale ((Civil Enforcement of Traffic Contraventions) (Various Streets) (Middleton Township) Order 2008) (Amendment) (No. 29) Order 2016 and shall come into operation on 1st July 2016.
2. The Borough of Rochdale (Civil Enforcement of Traffic Contraventions) (Various Streets) (Middleton Township) Order 2008 is hereby amended by inserting the wording shown in Schedule 1 to this Order.
3. Those parts of the Borough of Rochdale (Civil Enforcement of Traffic Contraventions) (Various Streets) (Middleton Township) Order 2008, as shown in Schedule 2 to this Order be hereby revoked.
4. The Interpretation Act 1978 shall apply for the interpretation of this Order as it applies for the interpretation of an Act of Parliament.

SCHEDULE 1

**Schedule No 1.1
No Waiting At Any Time**

Hanson Close, North Middleton Ward

- n(i) both sides from its junction with Hanson Street for a distance 40 metres in an easterly direction

Hanson Street, North Middleton Ward

- n(ii) the west side from its junction with Preston Street to its junction with Spring Vale
- n(iii) the west side from its junction with Spring Vale to a point 20 metres north of its junction with Spring Vale
- n(iv) the west side from a point 84 metres south of its junction with John Lee Fold to a point 115 metres south of its junction with John Lee Fold
- n(v) the east side from a point 30 metres south of its junction with Spring Vale to a point 40 metres south of its junction with Spring Vale
- n(vi) the east side from its junction with Spring Vale to its junction with John Lee Fold

Preston Street, North Middleton Ward

- n(i) the north side from a point 32 metres east of its junction with Townley Street to its junction with Hanson Street
- n(ii) the south side from its junction with Townley Street to a point 64 metres east of its junction with Townley Street
- n(iii) the south side from its junction with Hanson Street for a distance of 10 metres in a westerly direction

Spring Vale, North Middleton Ward

- n(iii) both sides from its junction with Townley Street to its junction with Hanson Street
- n(iv) the north side from its junction with Hanson Street to a point 22 metres west of its junction with Green Street

**Schedule No 4.1
No Loading At Any Time**

Spring Vale, North Middleton Ward

- n(i) both sides from its junction with Townley Street to its junction with Hanson Street

Townley Street, North Middleton Ward

- n(i) the east side from a point 21 metres north of its junction with Spring Vale to its junction with Spring Vale

SCHEDULE 2

**Schedule No 1.1
No Waiting At Any Time**

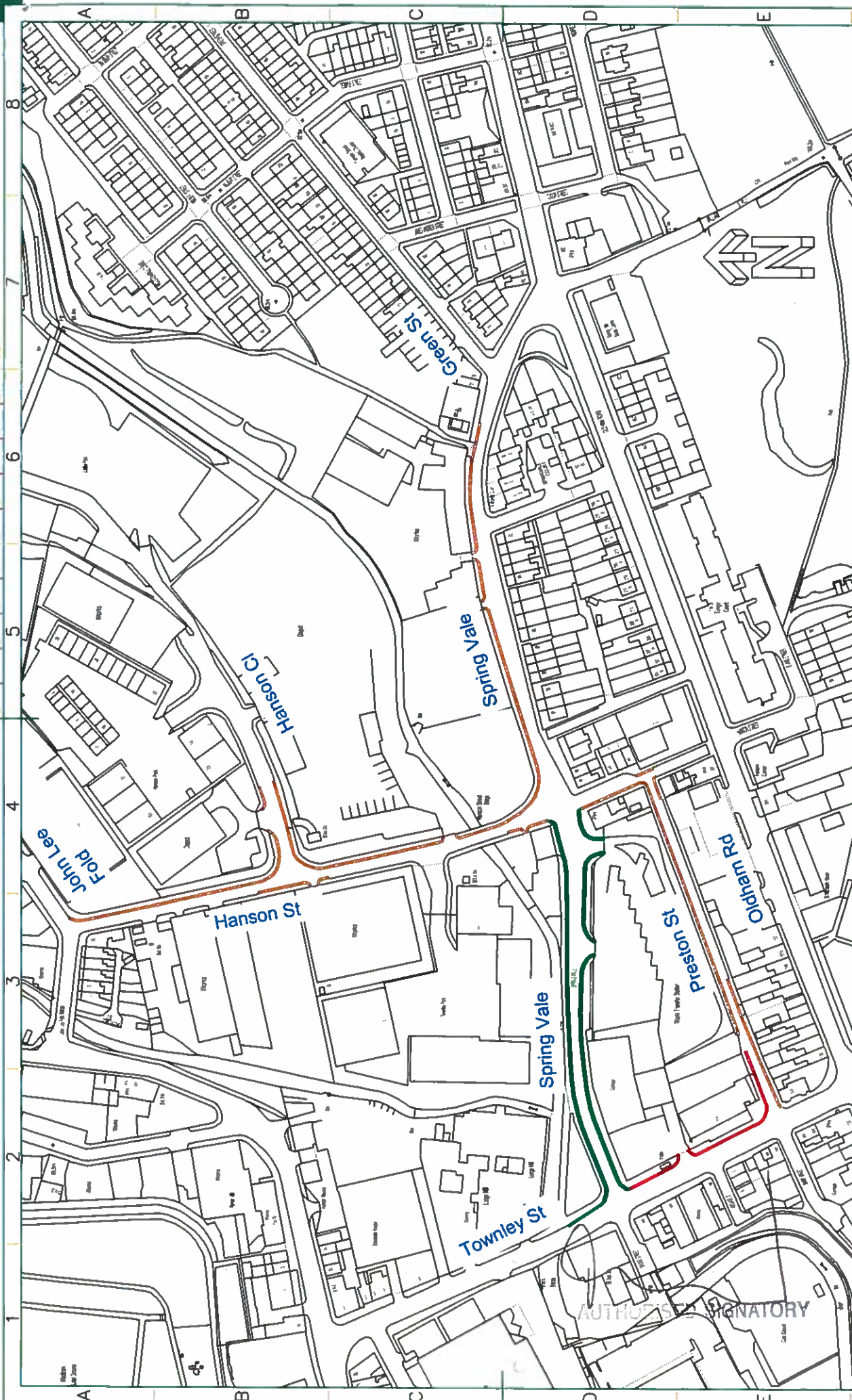
Spring Vale, North Middleton Ward

both sides from its junction with Townley Street to a point 13 metres east of its junction with Townley Street




**Schedule No 2.2
No Waiting Mon-Sat 8am-6pm**

Hanson Close, North Middleton Ward

both sides from its junction with Hanson Street to a point 9 metres east of its junction with Hanson Street



Project Spring Vale, Middleton Introduction of Waiting Restrictions		Check'd & Approved [Signature]	Safety Audit Check [Signature]
Title Proposed Waiting Restrictions Option 1		Scale NTS	Date 10/04/15
Client Rochdale Metropolitan Borough Council <small>HIGHWAYS & ENGINEERING SERVICE</small> <small>HIGHWAY NETWORK OPERATIONS</small>		Dwg No. A3/H60/1094/002a	

-  Existing No Waiting At Any Time & No Loading Monday-Friday 7.30-9.30am & 4.00-6.30pm
-  Proposed No Waiting At Any Time & No Loading At Any Time
-  Proposed No Waiting At Any Time

SCALE WITH CAUTION AS DISTORTION CAN OCCUR

Hanson Street, North Middleton Ward

- (i) the east side from its junction with Hanson Close to its junction with Spring Vale
- (ii) the east side from its junction with John Lee Fold to its junction with Hanson Close
- (iii) the west side from a point 84 metres south of its junction with John Lee Fold to a point 115 metres south of its junction with John Lee Fold
- (iv) the west side from its junction with Spring Vale to a point 20 metres north of its junction with Spring Vale

Preston Street, North Middleton Ward

- (i) the north side from a point 32 metres from its junction with Townley Street to its junction with Hanson Street
- (ii) the south side from its junction with Townley Street to a point 64 metres east of its junction with Townley Street

Spring Vale, North Middleton Ward

- (i) the north side from its junction with Hanson Street to a point 12 metres east of its junction with Hanson Street
- (ii) the north side from its junction with Hanson Street to a point 16 metres west of its junction with Hanson Street
- (iii) the south side from a point 13 metres east of its junction with Townley Street to its junction with Hanson Street

Schedule No 5.15

No Loading Monday-Friday 7.30-9.30am & 4.00-6.30pm

Townley Street, North Middleton Ward


- (i) the east side from a point 21 metres north of its junction with Spring Vale to its junction with Spring Vale


Dated this 2nd day of June 2016

THE COMMON SEAL of **THE ROCHDALE**)

BOROUGH COUNCIL was hereunto affixed)

in the presence of:)


Authorized Signatory (D)



NUMBER IN SEAL BOOK
37838