

**BOROUGH OF ROCHDALE  
((CIVIL ENFORCEMENT OF TRAFFIC CONTRAVENTIONS) (VARIOUS STREETS)  
(ROCHDALE TOWNSHIP) ORDER 2008)  
(AMENDMENT) (NO.72) ORDER 2013**

**Baillie Street and Adjacent Streets, Rochdale.**

The Rochdale Borough Council, in exercise of its powers under Sections 1(1), 2 and 4 of the Road Traffic Regulation Act 1984 ("the Act") and of all other enabling powers, and after consultation with the Chief Officer of Police in accordance with Section 124(1) and paragraph 20(1) of Part III of Schedule 9 to the Act, hereby make the following Order:-

1. This Order may be cited as the Borough of Rochdale ((Civil Enforcement of Traffic Contraventions) (Various Streets) (Rochdale Township) Order 2008) (Amendment) (No.72) Order 2013 and shall come into operation on 1<sup>st</sup> April 2013.
2. The Borough of Rochdale (Civil Enforcement of Traffic Contraventions) (Various Streets) (Rochdale Township) Order 2008 is hereby amended by inserting the wording shown in Schedule 1 to this Order.
3. Those parts of the Borough of Rochdale (Civil Enforcement of Traffic Contraventions) (Various Streets) (Rochdale Township) Order 2008, as shown in Schedule 2 to this Order be hereby revoked.
4. The Interpretation Act 1978 shall apply for the interpretation of this Order as it applies for the interpretation of an Act of Parliament.

**SCHEDULE 1**

**Schedule No. 1.1**  
**No Waiting At Any Time**

**Baillie Street, Rochdale, Milkstone & Deeplish Ward.**

- (ni) south easterly side from its junction with Milton Street to a point 10 metres south west of a point opposite the westerly kerb line of Acker Street, including the turning head.
- (nii) south easterly side from its junction with Constantine Road to a point 12 metres north east of a point opposite the easterly kerb line of Bell Street, including the turning head.

**Bell Street, Rochdale, Milkstone & Deeplish Ward.**

- (ni) north easterly side from a point 30 metres north west of its junction with Baillie Street to a point 33 metres south east of its junction with Yorkshire Street.
- (nii) south westerly side from its junction with Baillie Street to a point 33 metres south east of its junction with Yorkshire Street.

**Stationers Entry, Rochdale, Milkstone & Deeplish Ward.**

- (ni) both sides from its junction with The Butts for its entire length in a north westerly direction.

**Schedule No. 4.1**  
**No Loading At Any Time**

**Baillie Street, Rochdale, Milkstone & Deeplish Ward.**

- (ni) north westerly side from its junction with John Street to a point 10 metres south west of its junction with Acker Street.

- (nii) north westerly side from its junction with Bell Street to a point 12 metres north east of its junction with Bell Street.
- (niii) south easterly side from its junction with John Street to a point 10 metres south west of a point opposite the westerly kerb line of Acker Street, including the turning head.
- (niv) south easterly side from its junction with Constantine Road to a point 12 metres north east of a point opposite the easterly kerb line of Bell Street, including the turning head.

**Bell Street, Rochdale, Milkstone & Deeplish Ward.**

- (ni) north easterly side from a point 30 metres north west of its junction with Baillie Street to a point 33 metres south east of its junction with Yorkshire Street.
- (nii) south westerly side from its junction with Baillie Street to a point 33 metres south east of its junction with Yorkshire Street.

**Constantine Road, Rochdale, Milkstone & Deeplish Ward.**

- (ni) the easterly side from its junction with Smith Street for its entire length in a northerly direction.

**Schedule No. 7.11**

**Loading Only Bay (any Class of Vehicle)**

**Bell Street, Rochdale, Milkstone & Deeplish Ward.**

- (ni) both sides from its junction with Yorkshire Street for a distance of 33 metres in a south easterly direction.

**SCHEDULE 2**

**Schedule No. 1.1**

**No Waiting At Any Time**

**Baillie Street, Milkstone & Deeplish Ward.**

- (vii) the south side from its junction with Milton Street to a point 109 metres west of its junction with Milton Street.

**Bell Street, Milkstone & Deeplish Ward.**

- (ii) the east side from a point 30 metres north of its junction with Baillie Street (main) to its termination in a north westerly direction.
- (iii) the west side for its entire length.

**Constantine Road (central island), Milkstone & Deeplish Ward.**

both sides for its entire circumference.

**Constantine Road, Milkstone & Deeplish Ward.**

- (ii) the east side from its junction with Smith Street to a point 107 metres north east of its junction with Smith Street.

**Schedule No. 4.1**  
**No Loading At Any Time**

**Bell Street, Milkstone & Deeplish Ward.**

- (ii) the east side from a point 30 metres north of its junction with Baillie Street (main) to its termination in a north westerly direction.
- (iii) the west side for its entire length.

**Constantine Road (central island), Milkstone & Deeplish Ward.**

both sides for its entire circumference.

**Constantine Road, Milkstone & Deeplish Ward.**

- (i) the east side from its junction with Smith Street to a point 45 metres north of its junction with Smith Street.

**Schedule No 5.4**  
**No Loading 7.30am-9.30am And 4.00pm – 6.30pm.**

**Baillie Street, Milkstone & Deeplish Ward.**

- (i) the north side from its junction with Bell Street for a distance of 51 metres in an easterly direction.
- (ii) the north side from a point 42 metres east of its junction with Bell Street for a distance of 10 metres in an easterly direction.
- (iii) the south side from its junction with Constantine Road to a point 56 metres east of its junction with Constantine Road.

**Schedule No 5.18**  
**No Loading Mon – Sat 7.30am-9.30am And 4pm – 6.30pm.**

**Baillie Street, Milkstone & Deeplish Ward.**

- (i) the north side from its junction with John Street to its junction with Milton Street.
- (ii) the north side from its junction with Milton Street to its junction with Penn Street.
- (iii) the north side from its junction with Penn Street to its junction with Acker Street.
- (iv) the south side from its junction with John Street to a point 109 metres west of its junction with Milton Street.

**Milton Street, Milkstone & Deeplish Ward.**

the east side from its junction with Baillie Street to a point 15 metres north east of its junction with Baillie Street.

Dated this 7<sup>th</sup> day of March 2013


THE COMMON SEAL of THE ROCHDALE )

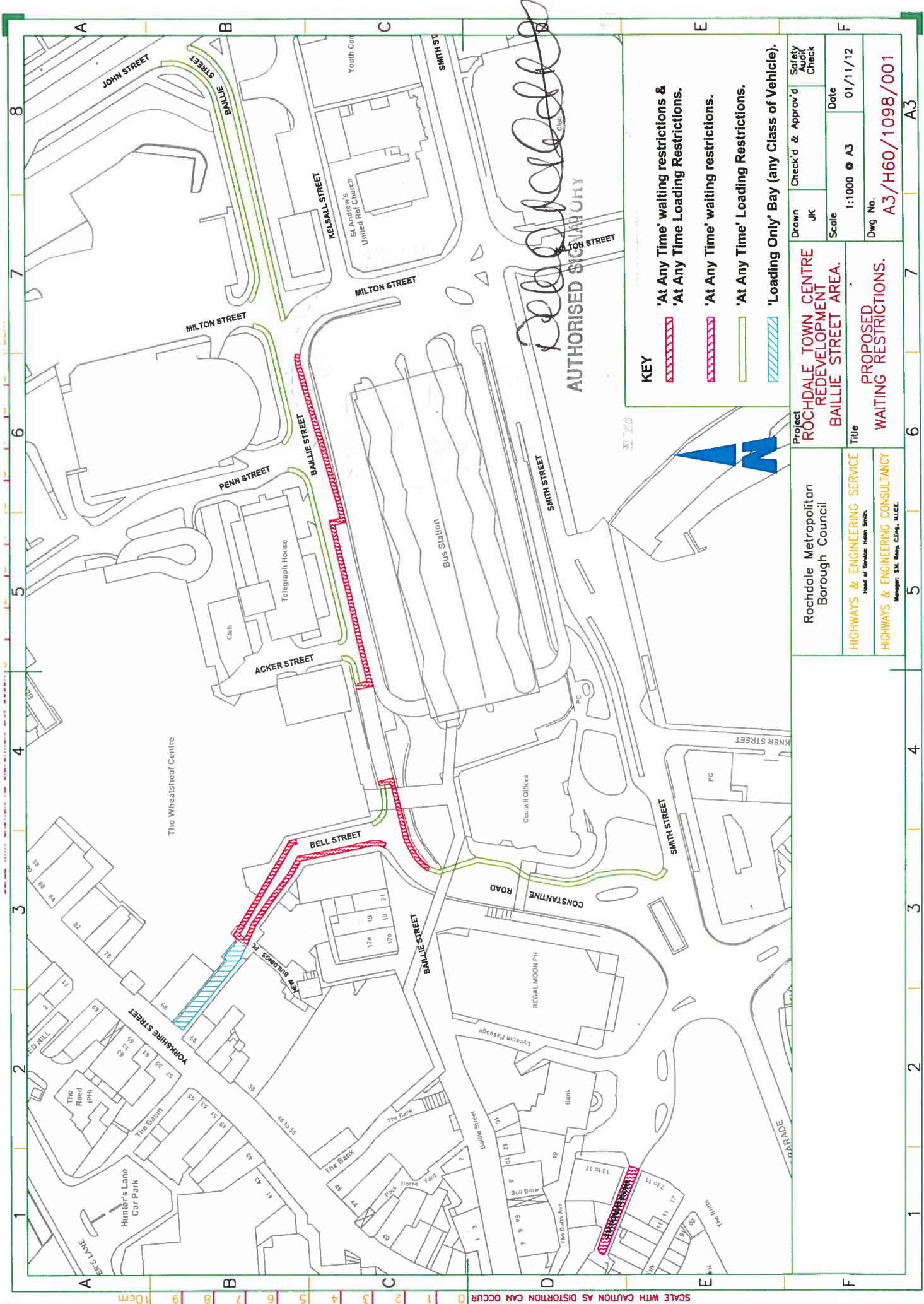
BOROUGH COUNCIL was hereunto affixed )

in the presence of:



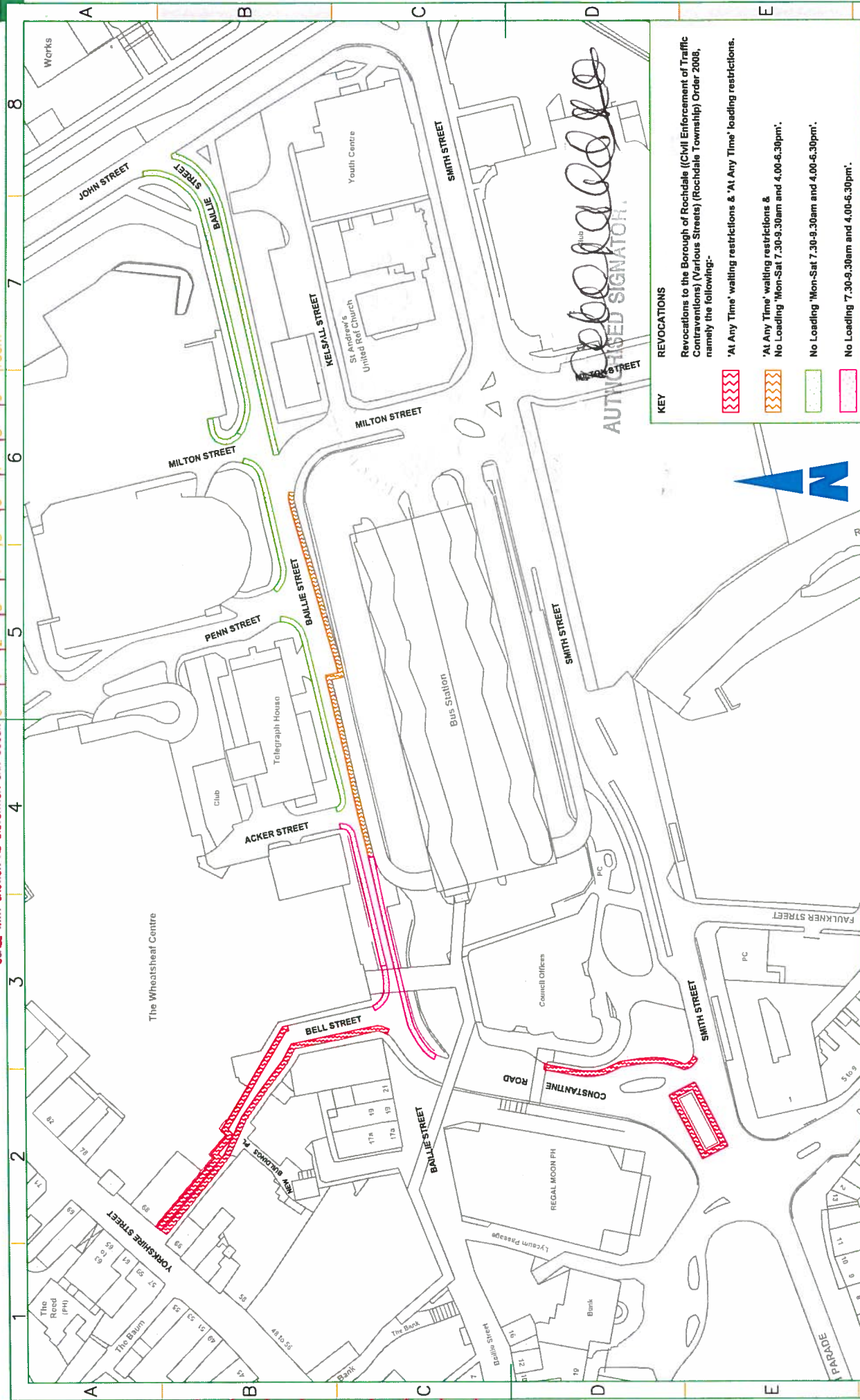
Authorised Signatory *20*.





SCALE WITH CAUTION AS DISTORTION CAN OCCUR









**KEY**

**REVOCATIONS**

Revocations to the Borough of Rochdale (Civil Enforcement of Traffic Contraventions) (Various Streets) (Rochdale Township) Order 2008, namely the following:-

-  'All Any Time' waiting restrictions & 'All Any Time' loading restrictions.
-  'All Any Time' waiting restrictions & No Loading 'Mon-Sat 7.30-9.30am and 4.00-6.30pm'.
-  No Loading 'Mon-Sat 7.30-9.30am and 4.00-6.30pm'.
-  No Loading 7.30-9.30am and 4.00-6.30pm.

Project		Rochdale Metropolitan Borough Council		Safety Audit Check	
Title		ROCHDALE TOWN CENTRE REDEVELOPMENT BAILLIE STREET AREA.		Date	
Scale		1:1000 @ A3		01/11/12	
Dwg No.		A3/H60/1098/004			
Title		PROPOSED REVOCATION ORDER. (PLAN 1 OF 3).			
Title		HIGHWAYS & ENGINEERING SERVICE			
Title		HIGHWAYS & ENGINEERING CONSULTANCY			

*Deborah*  
AUTOMATED SIGNATOR



SCALE WITH CAUTION AS DISTORTION CAN OCCUR

