

**BOROUGH OF ROCHDALE
((CIVIL ENFORCEMENT OF TRAFFIC CONTRAVENTIONS) (VARIOUS STREETS)
(ROCHDALE TOWNSHIP) ORDER 2008)
(AMENDMENT) (NO. 103) ORDER 2016**

ROCHDALE TOWN CENTRE ON-STREET PARKING

The Rochdale Borough Council, in exercise of its powers under Sections 1(1), 2 and 4 of the Road Traffic Regulation Act 1984 ("the Act") and of all other enabling powers, and after consultation with the Chief Officer of Police in accordance with Section 124(1) and paragraph 20(1) of Part III of Schedule 9 to the Act, hereby make the following Order:-

1. This Order may be cited as the Borough of Rochdale ((Civil Enforcement of Traffic Contraventions) (Various Streets) (Rochdale Township) Order 2008) (Amendment) (No. 103) Order 2016 and shall come into operation on 17th April 2016.
2. The Borough of Rochdale (Civil Enforcement of Traffic Contraventions) (Various Streets) (Rochdale Township) Order 2008 is hereby amended by inserting the wording shown in Schedule One to this Order.
3. Those parts of the Borough of Rochdale (Civil Enforcement of Traffic Contraventions) (Various Streets) (Rochdale Township) Order 2008, as shown in Schedule Two to this Order be hereby revoked.
4. The Interpretation Act 1978 shall apply for the interpretation of this Order as it applies for the interpretation of an Act of Parliament.

SCHEDULE ONE

Schedule No. 1.1

No Waiting At Any Time

Town Hall, Milkstone & Deeplish Ward

n(ii) The northerly side from its junction with Packer Street for a distance of 18.5 metres in a westerly direction.

n(iii) The northerly side from a point 38 metres west of its junction with Packer Street for a distance of 7 metres in a westerly then north-westerly direction.

The Esplanade, Milkstone & Deeplish Ward

n(i) the south-easterly side of the of the southerly carriageway for its entire length.

n(ii) the south-westerly side of the southerly carriageway from its junction with Vicar's Gate for a distance of 14 metres in a north-westerly direction.

Schedule No 3.4

Waiting Limited Mon-Sat 8am-6pm 1 Hour, No Return Within 1 Hour

Yorkshire Street, Milkstone & Deeplish Ward

n(ii) The north-west side from a point 8 metres south-west of its junction with Whitehall Street to a point 22 metres south-west of its junction with Whitehall Street.

Schedule No. 7.1
Loading Only Bay

Town Hall Square (rear), Milkstone & Deeplish Ward

n(i) The north-westerly side from a point 47 metres north-east of its junction with Vicar's Gate for a distance of 9 metres in a north-easterly direction.

Schedule No. 9.1
Disabled Parking Place 24hr any day

Town Hall, Milkstone & Deeplish Ward

n(i) The northerly side from a point 18.5 metres west of its junction with Packer Street to a point 31 metres west of its junction with Packer Street. (3 spaces)

Town Hall Square (rear), Milkstone & Deeplish Ward

n(i) The westerly side from a point 10 metres south-east of its junction with Town Hall Tower for a distance of 18 metres in a southerly direction. (4 spaces)

n(ii) The north-westerly side from a point 16 metres north-east of its junction with Vicar's Gate for a distance of 7.2 metres in a north-easterly direction. (2 spaces)

Town Hall Square (front), The Esplanade, Milkstone & Deeplish Ward

n(i) The northerly side of the southerly carriageway from a point 59 metres north-east of its junction with Vicar's Gate for a distance of 45 metres in a north-easterly direction. (12 spaces)

n(ii) The north-easterly side of the southerly carriageway from its intersection with the south-easterly side for a distance of 11 metres in a north-westerly direction. (3 spaces)

Yorkshire Street, Milkstone & Deeplish Ward

n(i) The south-east side from a point 5 metres north-east of its junction with Penn Street to a point 29 metres north-east of its junction with Penn Street. (4 spaces)

n(ii) The north-west side from a point 22 metres south-west of its junction with Whitehall Street to a point 46 metres south-west of its junction with Whitehall Street. (4 spaces)

Schedule No. 9.5
Privileged Parking Place

Town Hall, Milkstone & Deeplish Ward

n(i) The north westerly side from a point 31 metres west of its junction with Packer Street for a distance of 7 metres in a south-westerly direction.

Schedule No. 9.8
Pay & Display Mon-Sat 8am-6pm Maximum Stay Up To 10 Hours

Town Hall Square (front), The Esplanade, Milkstone & Deeplish Ward

n(i) The northerly side of the southerly carriageway from a point 7 metres north-east of its junction with Vicar's Gate for a distance of 48 metres in a north-easterly direction.

Town Hall Square (rear), Milkstone & Deeplish Ward

n(i) The generally triangular shaped area enclosed to the south by the northern edge of Packer Street, to the east by the western edge of Packer Street and to the north-west by Rochdale Town Hall.

Schedule No. 9.9

Motorcycle Parking Bay Free

Town Hall Square (front), The Esplanade, Milkstone & Deeplish Ward

n(i) The northerly side of the southerly carriageway from a point 104 metres north-east of its junction with Vicar's Gate for a distance of 8 metres in a north-easterly direction.

n(ii) The north-easterly side of the southerly carriageway from a point 11 metres north-west of its intersection with the south-easterly side for a distance of 9 metres in a north-westerly direction.

SCHEDULE TWO

Schedule No. 1.1

No Waiting At Any Time

The Esplanade, Milkstone & Deeplish Ward

(iii) the entire frontage of the Town Hall excluding the Disabled Persons Parking Bays to the east and west sides of the Town Hall Main Entrance.

Town Hall, Milkstone & Deeplish Ward

n(v) the northerly side from its junction with Packer Street for a distance of 45 metres in a westerly direction.

Schedule No 3.4

Waiting Limited Mon-Sat 8am-6pm 1 Hour, No Return Within 1 Hour

Yorkshire Street, Milkstone & Deeplish Ward

n(ii) The north-west side from a point 8 metres south-west of its junction with Whitehall Street to a point 46 metres south-west of its junction with Whitehall Street.

n(v) The south-east side from a point 5 metres north-east of its junction with Penn Street to a point 29 metres north-east of its junction with Penn Street.

Schedule No. 3.35

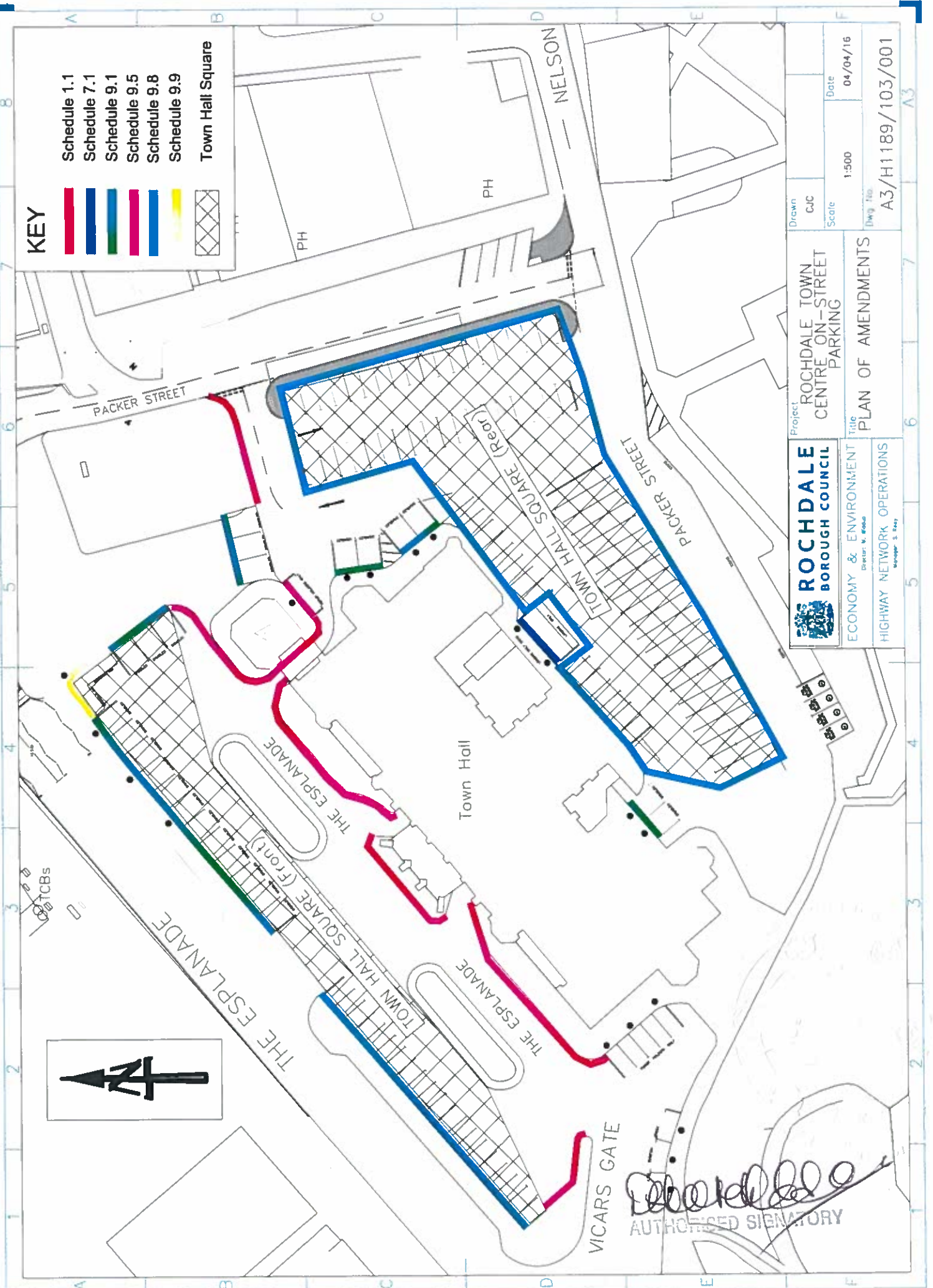
Waiting Limited Mon-Sat 8am-6pm 3 Hours, No Return Within 1 Hour

The Esplanade, Milkstone & Deeplish Ward

n(i) The northerly side of the southerly carriageway from a point 73 metres south-west of the westerly channel line of The Esplanade / South Parade Roundabout for a distance of 49 metres in a south-westerly direction.

n(ii) the northerly side of the southerly carriageway from a point 39 metres south-west of the westerly channel line of The Esplanade/South Parade Roundabout for a distance of 23 metres in a south-westerly direction.

SCALE WITH CAUTION AS DISTORTION CAN OCCUR



KEY


- Schedule 1.1
- Schedule 7.1
- Schedule 9.1
- Schedule 9.5
- Schedule 9.8
- Schedule 9.9
- Town Hall Square


ROCHDALE BOROUGH COUNCIL		ECONOMY & ENVIRONMENT	
<small>Director: M. Evans</small>		<small>Manager: S. Bray</small>	
HIGHWAY NETWORK OPERATIONS		PLAN OF AMENDMENTS	
Project: ROCHDALE TOWN CENTRE ON-STREET PARKING		Title: PLAN OF AMENDMENTS	
Drawn: CJC	Scale: 1:500	Date: 04/04/16	Dwg No: A3/H1189/103/001

[Signature]
AUTHORISED SIGNATORY



KEY

Schedule 3.4 

Schedule 9.1 

Deborah
 AUTHORISED SIGNATORY



ROCHDALE
 BOROUGH COUNCIL

HIGHWAY NETWORK OPERATIONS
 Manager: S. Reay

Title
 PLAN OF AMENDMENTS (2)

Town Hall Square (rear), Milkstone & Deeplish Ward

n(i) The generally triangular shaped area enclosed to the south by the northern edge of Packer Street, to the east by the western edge of Packer Street and to the north-west by Rochdale Town Hall.

Schedule No 9.1

Disabled Parking Place 24hr any day

Town Hall Square, Milkstone & Deeplish Ward

The west side from a point 20 metres south-east of its junction with Town Hall Tower for a distance of 13 metres in a southerly direction.

The Esplanade, Milkstone & Deeplish Ward

- (i) Westerly side of the front entrance to the town hall from a point 27 metres west of the Main Entrance (top of the disabled access ramp for a distance of 5 metres in a westerly direction.
- (ii) Easterly side of the front entrance to the town hall from a point 27 metres west of the Main Entrance (top of the disabled access ramp for a distance of 5 metres in an easterly direction.

Dated this 7th day of April 2016

THE COMMON SEAL of THE ROCHDALE

BOROUGH COUNCIL was hereunto affixed

in the presence of:


Authorised Signatory 

