

**BOROUGH OF ROCHDALE
((CIVIL ENFORCEMENT OF TRAFFIC CONTRAVENTIONS) (VARIOUS STREETS)
(ROCHDALE TOWNSHIP) ORDER 2008)
(AMENDMENT) (NO. 83) ORDER 2015**

Shawclough Road, Rochdale

The Rochdale Borough Council, in exercise of its powers under Sections 1(1), 2 and 4 of the Road Traffic Regulation Act 1984 ("the Act") and of all other enabling powers, and after consultation with the Chief Officer of Police in accordance with Section 124(1) and paragraph 20(1) of Part III of Schedule 9 to the Act, hereby make the following Order:-

1. This Order may be cited as the Borough of Rochdale ((Civil Enforcement of Traffic Contraventions) (Various Streets) (Rochdale Township) Order 2008) (Amendment) (No. 83) Order 2015 and shall come into operation on 1st August 2015.
2. The Borough of Rochdale (Civil Enforcement of Traffic Contraventions) (Various Streets) (Rochdale Township) Order 2008 is hereby amended by inserting the wording shown in the Schedule to this Order.
3. The Interpretation Act 1978 shall apply for the interpretation of this Order as it applies for the interpretation of an Act of Parliament.

SCHEDULE

**Schedule 1.1
No Waiting At Any Time**

and

**Schedule 5.2
No Loading
Mon - Fri, 8 am - 9.30 am And 4 pm - 6 pm**

Shawclough Road, Healey Ward

- (niii) south west side from a point 10 metres south east of its junction with Joseph Street to a point 82 metres north west of its junction with Harridge Street

Harridge Street, Healey Ward

- (ni) both sides from its junction with Shawclough Road for a distance of 10 metres in a south westerly direction



The Harridge, Healey Ward

- (ni) north west side from its junction with Shawclough Road for a distance of 10 metres in a south westerly direction
- (nii) south east side from its junction with Shawclough Road for a distance of 8 metres in a south westerly direction

Troughbeck Way, Healey Ward

- (ni) both sides from its junction with Shawclough Road for a distance of 15 metres in a south westerly direction

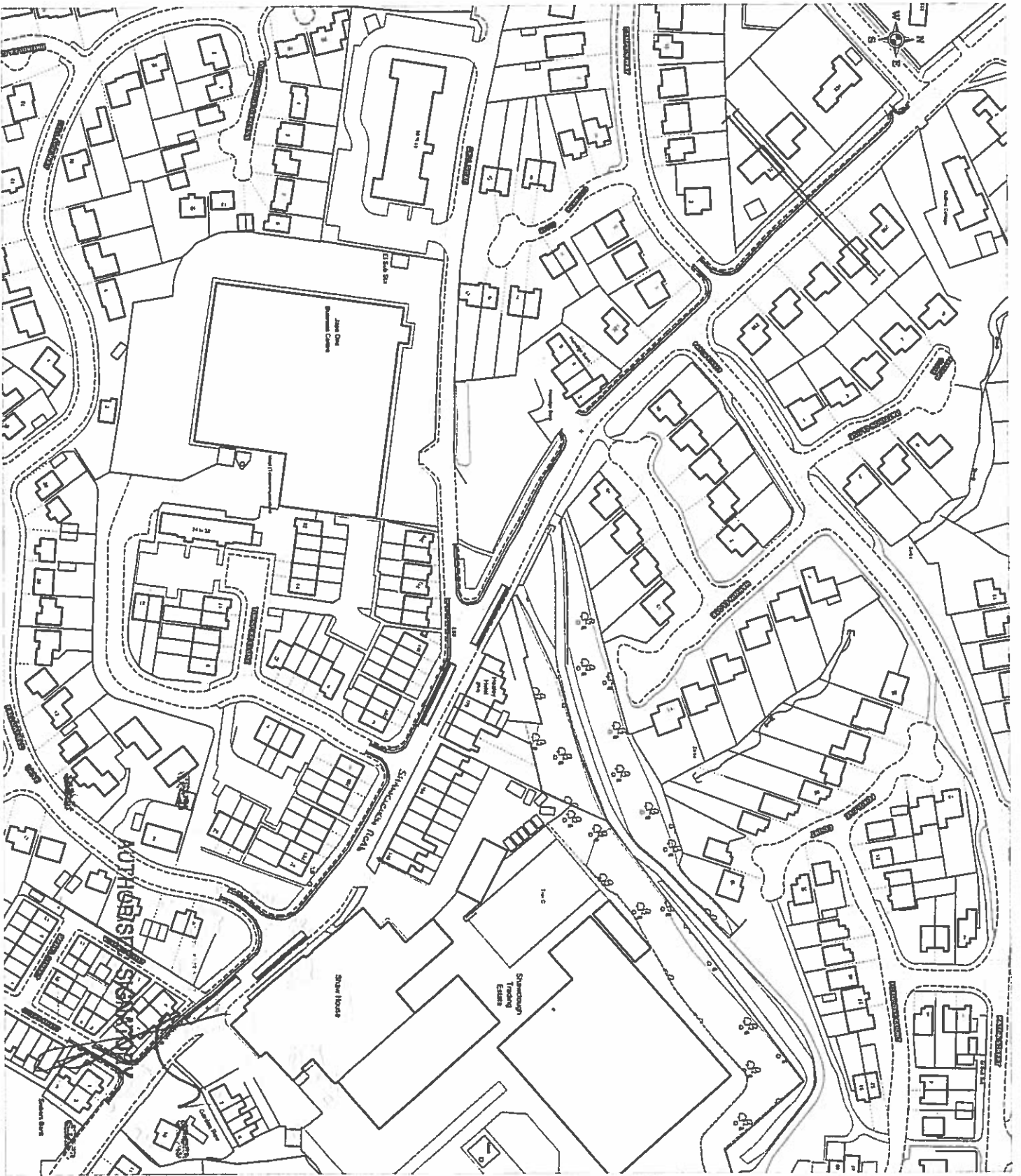


 Proposed Prohibition of Waiting with No Loading Mon - Fri, 8 - 9.30 am & 4 - 6 pm
 Bus Stop

Proposed PoW & Loading - Shawclough Road

This map is reproduced from Ordnance Survey material with the permission of Ordnance Survey on behalf of the Controller of Her Majesty's Stationery Office + Crown Copyright. Unauthorised reproduction infringes Crown copyright and may lead to prosecution or civil proceedings.
 Rochdale Metropolitan Borough Council
 Licence No: LA076279 2014
HIGHWAYS AND ENGINEERING SERVICE
TRAFFIC AND ROAD SAFETY UNIT

SCALE	1 : 1250	A3
DATE	20/01/2014	
DRAWING No	N/A	
DRAWN BY	AC	
Revised	1/7/15 P.F.W.	



**HIGHWAYS AND ENGINEERING
SERVICE**

**TRAFFIC AND ROAD SAFETY
UNIT**

This map is reproduced from Ordnance Survey master maps. It is the property of Her Majesty's Stationery Office and is Crown Copyright. Unauthorised reproduction without the prior written permission of the Controller of Her Majesty's Stationery Office is prohibited. Licence No. 1001279 2014

Not to be used for navigation purposes
© Crown Copyright 2014

**Proposed Prohibition of Walking
with No Loading from - Fri,
8 am - 8:30 am & 4 - 6 pm**

Bus Stop

DRAWING TITLE

**Proposed PaW & Loading
- Shawcough Road**

SCALE 1 : 1250 **A3**

DATE 20/01/2014

DRAWING NO N/A

DRAWN BY AC

Revised 11/15 P.F.W.

Campion Way, Healey Ward

- (ni) both sides from its junction with Shawclough Road for a distance of 10 metres in a south westerly direction

Dell Road, Healey Ward

- (ni) north side from its junction with Shawclough Road for a distance of 25 metres in a westerly direction
- (nii) south side from its junction with Shawclough Road for a distance of 20 metres in a westerly direction

Turnpike Close, Healey Ward

- (ni) both sides from its junction with Shawclough Road for a distance of 10 metres in a south westerly direction

Fallowfield Drive, Healey Ward

- (ni) both sides from its junction with Shawclough Road for a distance of 20 metres in a south westerly direction


Joseph Street, Healey Ward

- (ni) north west side from its junction with Shawclough Road for a distance of 13 metres in south westerly direction
- (nii) south east side from its junction with Shawclough Road for a distance of 22 metres in south westerly direction

Dated this 2nd day of July 2015

**THE COMMON SEAL of THE ROCHDALE)
BOROUGH COUNCIL was hereunto affixed)
in the presence of:)**

Authorized Signatory (S)



NUMBER IN SEAL BOOK
37585