

**BOROUGH OF ROCHDALE
((CIVIL ENFORCEMENT OF TRAFFIC CONTRAVENTIONS) (VARIOUS STREETS)
(PENNINES TOWNSHIP) ORDER 2008)
(AMENDMENT) (NO. 48) ORDER 2015**

Newhouse Estate, Wardle

The Rochdale Borough Council, in exercise of its powers under Sections 1(1), 2 and 4 of the Road Traffic Regulation Act 1984 ("the Act") and of all other enabling powers, and after consultation with the Chief Officer of Police in accordance with Section 124(1) and paragraph 20(1) of Part III of Schedule 9 to the Act, hereby make the following Order:-

1. This Order may be cited as the Borough of Rochdale ((Civil Enforcement of Traffic Contraventions) (Various Streets) (Pennines Township) Order 2008) (Amendment) (No. 48) Order 2015 and shall come into operation on 2nd March 2015.
2. The Borough of Rochdale (Civil Enforcement of Traffic Contraventions) (Various Streets) (Pennines Township) Order 2008 is hereby amended by inserting the wording shown in the Schedule to this Order.
3. The Interpretation Act 1978 shall apply for the interpretation of this Order as it applies for the interpretation of an Act of Parliament.

SCHEDULE

**Schedule No. 1.1
No Waiting At Any Time**

Birch Road, Wardle & West Littleborough Ward

- n(i) the north side, from its junction with Westmorland Drive for a distance of 20 metres in a westerly direction
- n(ii) the north side, from its junction with Westmorland Drive for a distance of 20 metres in an easterly direction

Westmorland Drive, Wardle & West Littleborough Ward

- n(i) the west side, from its junction with Birch Road for a distance of 10 metres in a northerly direction
- n(ii) the east side, from its junction with Birch Road for a distance of 36 metres in a northerly direction
- n(iii) the west side, from a point 36 metres north of its junction with Birch Road to a point 6 metres north of its junction with Birch Hill Lane.
- n(iv) the southeast side, from its junction with Birch Hill Lane for a distance of 16 metres in a south westerly direction
- n(v) the east side, from its junction with Birch Hill Lane for a distance of 6 metres in a northerly direction

Birch Hill Lane, Wardle & West Littleborough Ward

n(i) both sides from its junction with Westmorland Drive for a distance of 6 metres in an easterly direction


Dated this 8th day of January 2015

THE COMMON SEAL of **THE ROCHDALE**)

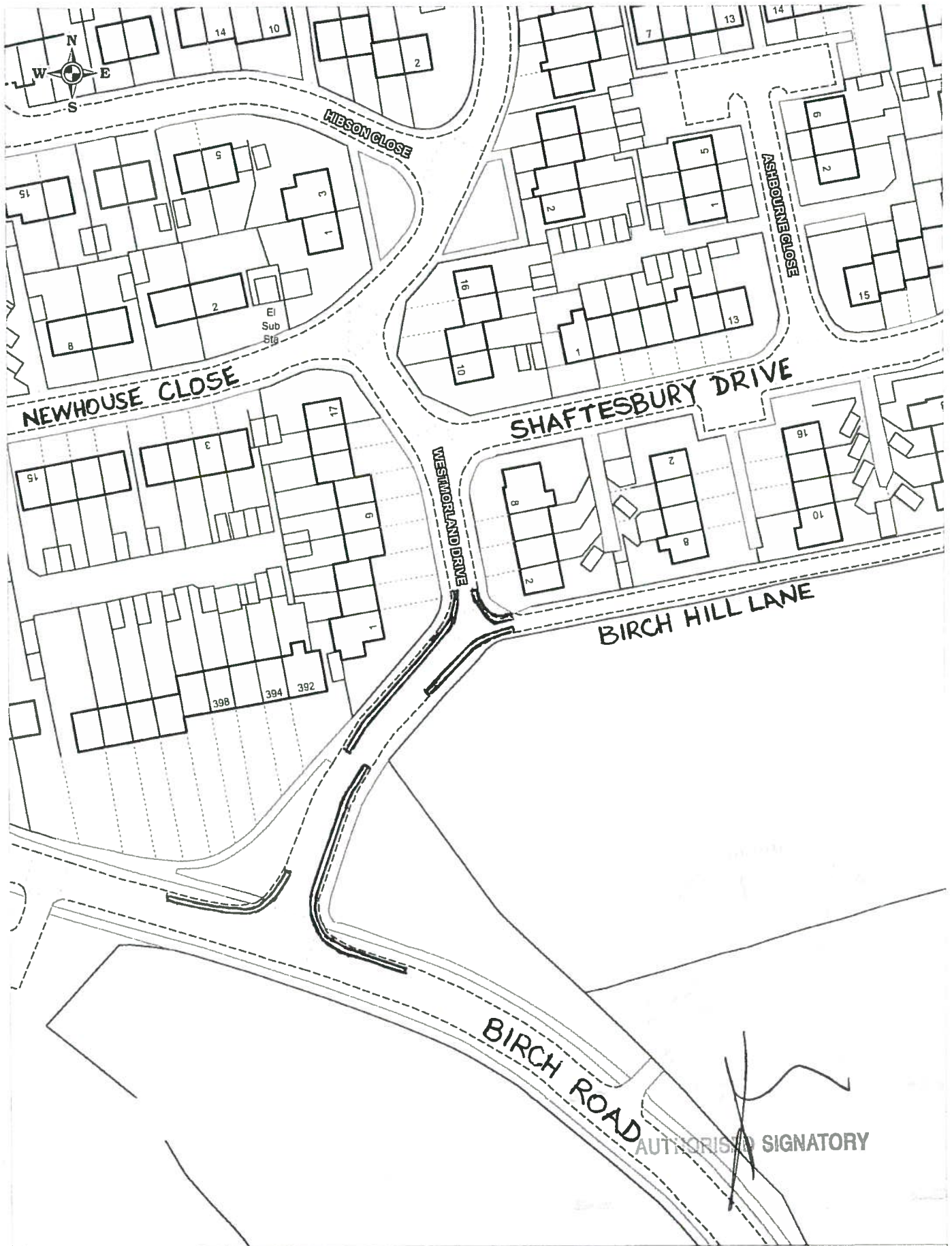
BOROUGH COUNCIL was hereunto affixed)

in the presence of:)


Authorised Signatory



NUMBER IN SEAL BOOK
37258



AUTHORISED SIGNATORY

 Proposed No Waiting At Any time	Drawing Title Proposed Prohibition of Waiting Newhouse Estate, Wardle	+ Crown copyright. All rights reserved Rochdale Metropolitan Borough Council Licence No. LA076279 2014 NETWORK MANAGEMENT HIGHWAYS AND ENGINEERING	SCALE	1 : 1000
			DATE	15/04/2014
			DRAWING No.	
			DRAWN BY	PFW