

**BOROUGH OF ROCHDALE**  
**((CIVIL ENFORCEMENT OF TRAFFIC CONTRAVENTIONS) (VARIOUS STREETS)**  
**(PENNINES TOWNSHIP) ORDER 2008**  
**(AMENDMENT) (NO. 38) ORDER 2012**

**ASHBROOK HEY LANE / HOWARTH FARM WAY, SMALLBRIDGE**

The Rochdale Borough Council, in exercise of its powers under Sections 1(1), 2 and 4 of the Road Traffic Regulation Act 1984 ("the Act") and of all other enabling powers, and after consultation with the Chief Officer of Police in accordance with Section 124(1) and paragraph 20(1) of Part III of Schedule 9 to the Act, hereby make the following Order:-

1. This Order may be cited as the Borough of Rochdale ((Civil Enforcement of Traffic Contraventions) (Various Streets) (Pennines Township) Order 2008) (Amendment) (No. 38) Order 2012 and shall come into operation on 1<sup>st</sup> July 2012.
2. The Borough of Rochdale (Civil Enforcement of Traffic Contraventions) (Various Streets) (Pennines Township) Order 2008 is hereby amended by inserting the wording shown in the Schedule to this Order.
3. The Interpretation Act 1978 shall apply for the interpretation of this Order as it applies for the interpretation of an Act of Parliament.

**SCHEDULE**

**Schedule No 1.1**  
**No Waiting At Any Time**

**Ashbrook Hey Lane, Smallbridge & Firgrove Ward**

n(i) the north-easterly side from a point 15 metres north-west of its junction with Halifax Road to a point 10 metres north-west of its junctions with Howarth Farm Way.

n(ii) the south-westerly side from a point 15 metres north-west of its junction with Halifax Road for a distance of 2.5 metres in a north-westerly direction.

**Howarth Farm Way, Smallbridge & Firgrove Ward**

n(i) the north-westerly side from its junction with Ashbrook Hey Lane for a distance of 10 metres in a north-easterly direction.

n(ii) the south-easterly side from its junction with Ashbrook Hey Lane for a distance of 17 metres in a north-easterly direction.

Dated this 15<sup>th</sup> day of June 2012

**THE COMMON SEAL** of **THE ROCHDALE** )


**BOROUGH COUNCIL** was hereunto affixed )

in the presence of: )



Authorised Signatory

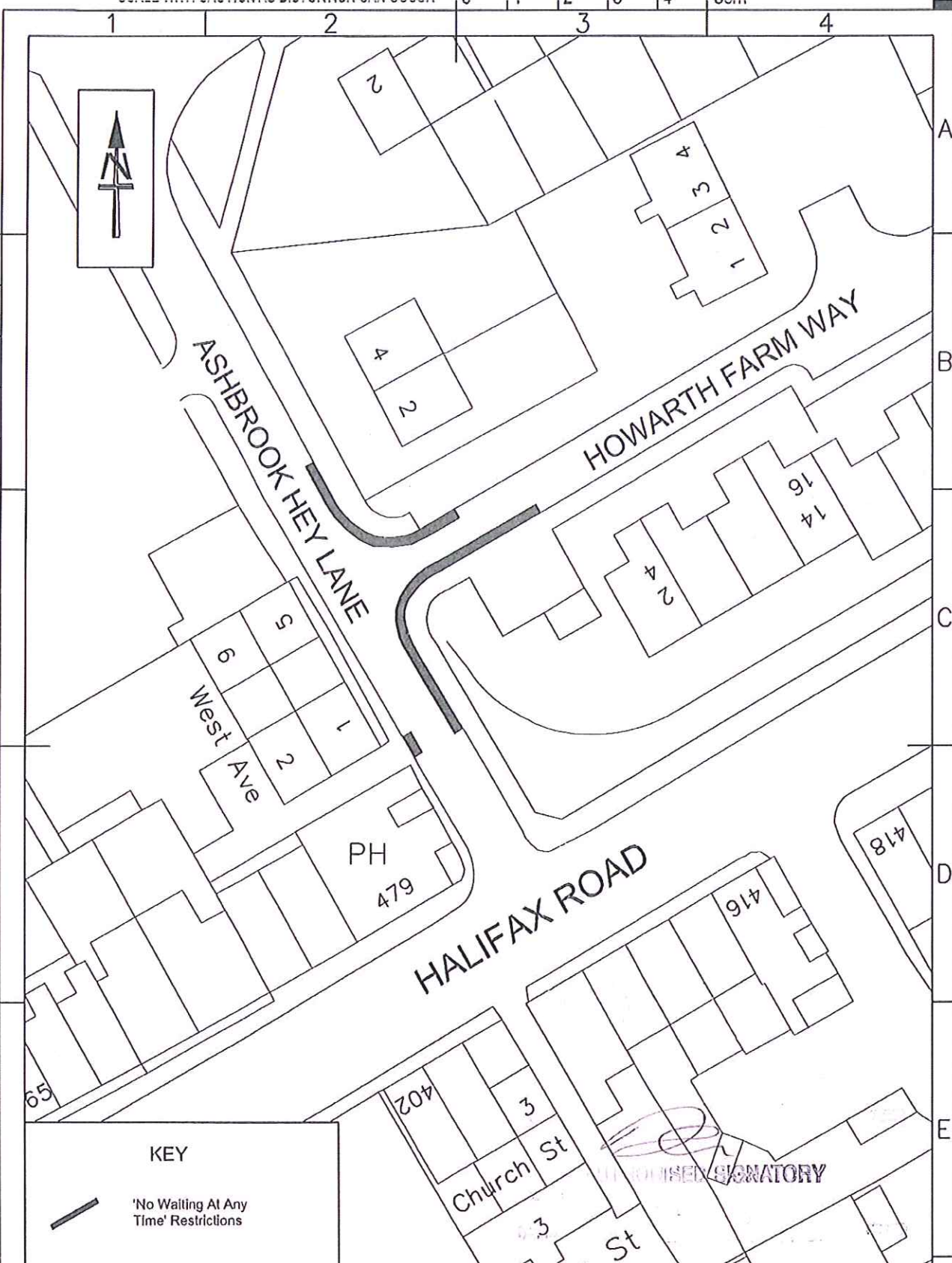
H60/1076




SCALE WITH CAUTION AS DISTORTION CAN OCCUR

10cm

0 1 2 3 4 5 6 7 8 9



**KEY**

 'No Waiting At Any Time' Restrictions

**impact**  Rochdale Metropolitan Borough Council working in partnership with M. J. Chal Parkman and Associates. Local Authority

**HIGHWAYS AND ENGINEERING SERVICE**  
Director of Service:  
D. Nicholson

**HIGHWAY NETWORK OPERATIONS**  
Manager:  
S. Reay

**Project**  
ASHBROOK HEY LANE / HALIFAX ROAD  
SMALLBRIDGE

**Title**  
WAITING RESTRICTIONS

<b>Drawn</b> CJC	<b>Checked</b>	
<b>Scale</b> 1:500	<b>Date</b> 20/04/12	
<b>Dwg No.</b> A4/H60/1076/002		

A4