

**BOROUGH OF ROCHDALE
((CIVIL ENFORCEMENT OF TRAFFIC CONTRAVENTIONS) (VARIOUS STREETS)
(PENNINES TOWNSHIP) ORDER 2008)
(AMENDMENT) (NO. 42) ORDER 2013**

**Bramhall Close, Elizabethan Way, Equitable Street, Harbour Lane, Harbour Lane
North and Ladyhouse Lane, Milnrow**

The Rochdale Borough Council, in exercise of its powers under Sections 1(1), 2 and 4 of the Road Traffic Regulation Act 1984 ("the Act") and of all other enabling powers, and after consultation with the ~~Chief Officer of Police in accordance with Section 124(1) and~~ paragraph 20(1) of Part III of Schedule 9 to the Act, hereby make the following Order:-

1. This Order may be cited as the Borough of Rochdale ((Civil Enforcement of Traffic Contraventions) (Various Streets) (Pennines Township) Order 2008) (Amendment) (No.42) Order 2013 and shall come into operation on 1st December 2013.
2. The Borough of Rochdale (Civil Enforcement of Traffic Contraventions) (Various Streets) (Pennines Township) Order 2008 is hereby amended by inserting the wording shown in Schedule 1 to this Order.
- 3 That those parts of the Borough of Rochdale (Civil Enforcement of Traffic Contraventions) (Various Streets) (Pennines Township) Order 2008, as shown in Schedule 2 to this Order be hereby revoked.

SCHEDULE 1

**Schedule No. 1.1
No Waiting At Any Time**

Bramhall Close, Milnrow & Newhey Ward

n (i) the east side from a distance 126 metres from its junction with Buckley Hill Lane for a distance of 27 metres in southerly direction.

Equitable Street, Milnrow & Newhey Ward

n (i) the south side from its junction with Harbour Lane North for a distance of 16 metres in a south-easterly direction.

Harbour Lane, Milnrow & Newhey Ward

n (i) both sides from a point 15 metres south-west of its junction with Elizabethan Way for a distance of 15 metres in a south-westerly direction.

Harbour Lane North, Milnrow & Newhey Ward

n (i) the south-west side from a point 70 metres south east of its junction with the extended line of southern kerbline of Equitable Street to a point 32 metres north-west of its junction with the extended line of the north-westerly kerbline of Whitworth Street.

n (ii) the east side from its junction with Equitable Street for a distance of 64 metres in a south-easterly direction.

n (iii) at its south-easterly end from a point 64 metres south-east of its junction with Equitable Street for a distance of 5 metres to meet the westerly kerbline.

Ladyhouse Lane, Milnrow & Newhey Ward

- n (i) the south side from a point 28 metres east of its junction with Ashfield Lane for a distance of 26 metres in an easterly direction.
 - n (ii) the north side from a point 50 metres east of its junction with Harbour Lane for a distance of 3 metres in an easterly direction.
 - n (iii) the north side at its easterly end from a point 53 metres east of its junction with Harbour Lane for a distance of 7 metres to meet the southerly kerblines.
-

Schedule No. 3.25

**Waiting Limited 1 Hour, No Return Within 1 Hour
Elizabethan Way, Milnrow & Newhey Ward**

- n (i) The lay-by on the south-west side, 131 metres north-west of Harbour lane for a distance of 71 metres in a north-westerly direction.
- n (ii) The lay-by on the north-east side, 88 metres north-west of Harbour Lane for a distance of 85 metres in a north-westerly direction.

**Schedule No. 6.6
24 Hour Clearway**

Elizabethan Way (A640), Milnrow and Newhey Ward

- n (i) From a point 25 metres south of its junction with Bridge Street to a point 80 metres north west of its junction with Bentgate Street, excluding the following lay-bys;

The lay-by on the south-west side, 131 metres northwest of Harbour lane for a distance of 71 metres in a north-westerly direction.

The lay-by on the north easterly side 88 metres north west of a point opposite the north westerly kerb line of Harbour Lane for a distance of a distance of 85 metres in a north westerly direction.

The lay-by on the south westerly side 72 metres north-west of its junction with Ellenroad Approach for a distance of 60 metres in a north-westerly direction.

The lay-by on the north easterly side 25 metres north-west of a point opposite the north-westerly kerb line of Ellenroad Approach for a distance of 61 metres in a north-westerly direction.

Buckley Hill Lane, Milnrow and Newhey Ward

- n (i) Both sides from its junction with Elizabethan Way for a distance of 12 metres in a south-westerly direction.

Harbour Lane, Milnrow and Newhey Ward

- n (i) Both sides from its junction with Elizabethan Way for a distance of 15 metres in a south-westerly direction.

Ladyhouse Lane

n (i) Both sides from its junction with Elizabethan Way for a distance of 4 metres in a north-easterly direction.

Ellenroad Approach, Milnrow and Newhey Ward

n (i) Both sides from its junction with Elizabethan Way for a distance of 15 metres in a south-westerly direction.

SCHEDULE 2

Schedule 6.6

24 Hour Clearway Order

Elizabethan Way (A640), Milnrow and Newhey Ward

(i) both sides

North east side, 88m northwest of Harbour Lane for 85m north westerly. South west side 72m north west of Ellenroad Approach for 60m north westerly. south west side 25m northwest of Ellenroad Approach for 61m north westerly.

(ii) both sides


North east side, 88m northwest of Harbour Lane for 85m north westerly. south west side 72m north west of Ellenroad Approach for 60m north westerly. south west side 25m northwest of Ellenroad Approach for 61m north westerly.


Dated this 31st day of October 2013

THE COMMON SEAL of **THE ROCHDALE**)

BOROUGH COUNCIL was hereunto affixed)

in the presence of:


Authorised Signatory)



NUMBER IN SEAL BOOK
37679

SCALE WITH CAUTION AS DISTORTION CAN OCCUR

Works

adybarn
PH)

KEY

Waiting Limited 1 hour,
No Return Within 1
hour.

[Signature]
AUTHORISED SIGNATORY

Rochdale Metropolitan
Borough Council

Project

Local Sustainable Transport Fund
Elizabethan Way, Milnrow and surrounding areas

Title

Proposed
Overview of limited waiting

Drawn
DJS

Check'd & Approv'd
*

Scale

NTS

Date

March 2013

Dwg No.

H60/1128/002

HIGHWAYS & ENGINEERING SERVICE

SCALE WITH CAUTION AS DISTORTION CAN OCCUR

KEY



New Clearway
order

Deborah Hale
AUTHORISED SIGNATORY

Rachdale Metropolitan
Borough Council

Project

Local Sustainable Transport Fund
Elizabethan Way, Milnrow

Drawn
DJS

Check'd & Approv'd
•

Scale

NTS

Date

March 2013

Dwg No.

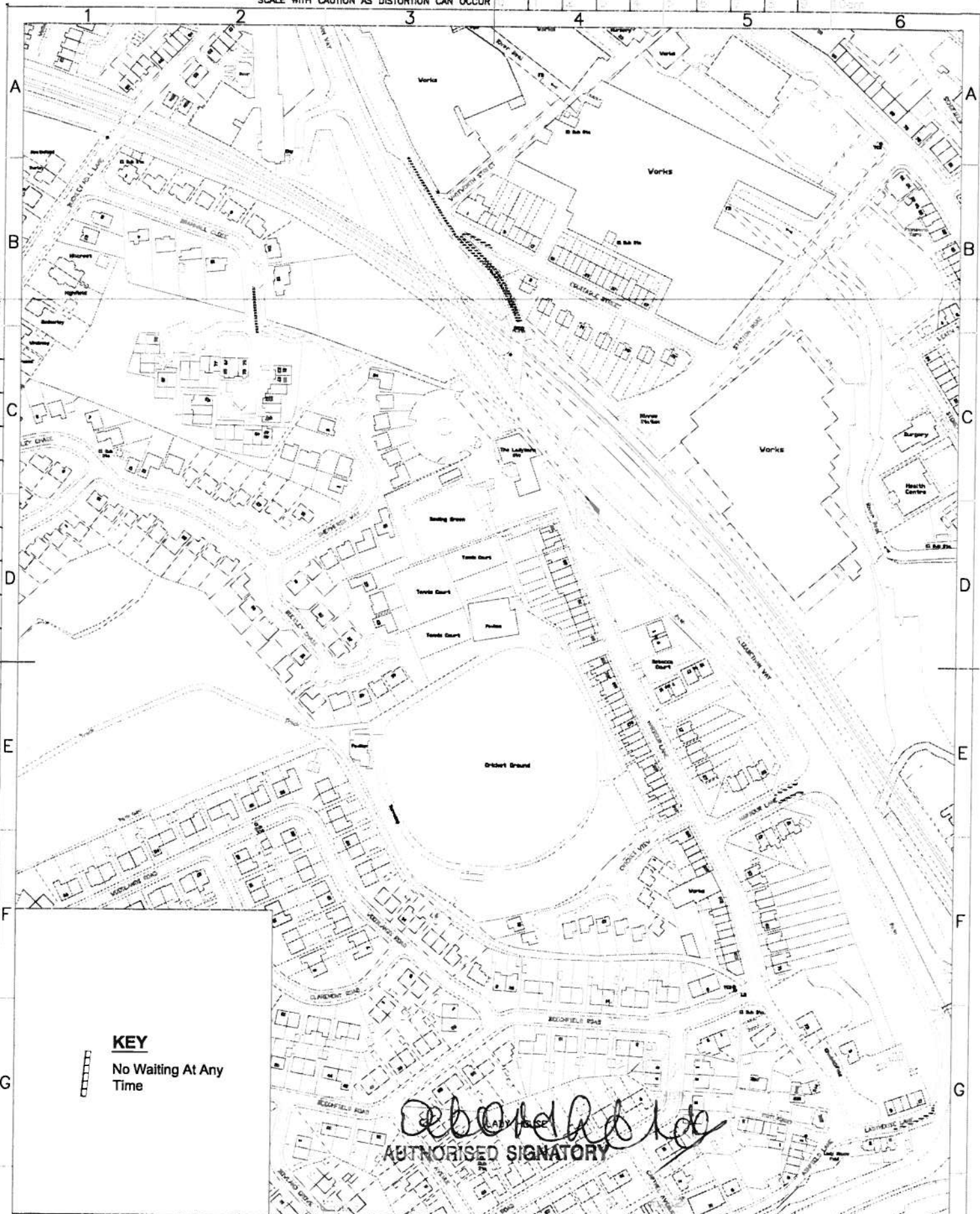
H60/1128/004

HIGHWAYS & ENGINEERING SERVICE

Title

Proposed Clearway

SCALE WITH CAUTION AS DISTORTION CAN OCCUR



[Handwritten Signature]
AUTHORISED SIGNATORY

KEY

No Waiting At Any Time

Rochdale Metropolitan
Borough Council

Project
 Local Sustainable Transport Fund
 Elizabethan Way, Milnrow and surrounding areas

Drawn
 DJS

Check'd & Approv'd
 *

Scale

NTS

Date

March 2013

Dwg No.

H60/1128/001

HIGHWAYS & ENGINEERING SERVICE

Title

Proposed
 Overview of waiting restrictions

1

2

3

4

5

A3

SCALE WITH CAUTION AS DISTORTION CAN OCCUR

KEY

Clearway to be
revoked

MILNROW

[Signature]
AUTHORISED SIGNATORY

Rochdale Metropolitan
Borough Council

Project

Local Sustainable Transport Fund
Elizabethan Way, Milnrow

Drawn
DJS

Check'd & Approv'd

Scale

NTS

Date

March 2013

Dwg No.

H60/1128/003

HIGHWAYS & ENGINEERING SERVICE

Title

Milnrow Proposed
Proposed Clearway revocation

1

2

3

4

5

A3