

BOROUGH OF ROCHDALE
((CIVIL ENFORCEMENT OF TRAFFIC CONTRAVENTIONS) (VARIOUS STREETS)
(ROCHDALE TOWNSHIP) ORDER 2008)
(AMENDMENT) (NO. 53) ORDER 2011

FOXHOLES ROAD / MAUD STREET, ROCHDALE

The Rochdale Borough Council, in exercise of its powers under Sections 1(1), 2 and 4 of the Road Traffic Regulation Act 1984 ("the Act") and of all other enabling powers, and after consultation with the Chief Officer of Police in accordance with Section 124(1) and paragraph 20(1) of Part III of Schedule 9 to the Act, hereby make the following Order:-

1. This Order may be cited as the Borough of Rochdale ((Civil Enforcement of Traffic Contraventions) (Various Streets) (Rochdale Township) Order 2008) (Amendment) (No. 53) Order 2011 and shall come into operation on 4th November 2011.
2. The Borough of Rochdale (Civil Enforcement of Traffic Contraventions) (Various Streets) (Rochdale Township) Order 2008 is hereby amended by inserting the wording shown in Schedule 1 to this Order.
3. Those parts of the Borough of Rochdale (Civil Enforcement of Traffic Contraventions) (Various Streets) (Rochdale Township) Order 2008, as shown in Schedule 2 to this Order be hereby revoked.
4. The Interpretation Act 1978 shall apply for the interpretation of this Order as it applies for the interpretation of an Act of Parliament.

SCHEDULE 1

Schedule No. 1.1
No Waiting at Any Time

Maud Street, Central Rochdale Ward

- n (i) the south side from a point 73.56 metres west of its junction with Rossall Road for a distance of 19 metres in a westerly direction.
- n (ii) the south side from its junction with Rossall Road for a distance of 36 metres in a westerly direction
- n (iii) the north side from its junction with Eva Street for a distance of 4 metres in an easterly direction

Schedule No. 1.1
No Waiting at Any Time

Foxholes Road, Central Rochdale Ward

- n (i) the north side from its junction with Rossall Road for a distance of 224 metres in a westerly direction.
- n (ii) the south side from a point 25 metres east of its junction with Foxholes Close to a point 20 metres west of its junction with Foxholes Close.
- n (iii) the south side from a point 87 metres east of its junction with Rugby Road to a point 50 metres west of its junction with Rugby Road

**Schedule No. 1.1
No Waiting at Any Time**

Rugby Road, Central Rochdale Ward

- n (i) the easterly side from its junction with Foxholes Road for a distance of 15 metres in a southerly direction.
- n (ii) the westerly side from its junction with Foxholes Road for a distance of 32 metres in a southerly direction.

**Schedule No. 1.1
No Waiting at Any Time**

Foxholes Close, Central Rochdale Ward

- n (i) both sides from its junction with Foxholes Road for a distance of 15 metres in a southerly direction.

**Schedule No. 1.1
No Waiting at Any Time**

Rossall Road, Central Rochdale Ward

- n (i) the westerly side from its junction Foxholes Road for a distance of 10 metres in a northerly direction.

**Schedule 8.1
School ZigZag Mon-Fri 8am-5pm No Stopping on School Entrance Markings**

Foxholes Road, Central Rochdale Ward

- n (i) the northerly side from a point 109 metres west of its junction with Rossall Road for a distance of 25.56 metres in a westerly direction
- n (ii) the northerly side from a point 152 metres west of its junction with Rossall Road for a distance of 43.56 metres in a westerly direction

SCHEDULE 2

**Schedule No. 1.1
No Waiting at Any Time**

Foxholes Road, Central Rochdale Ward

The north side from a point 135 metres west of its junction with Rossall Street for a distance of 17 metres in a westerly direction.

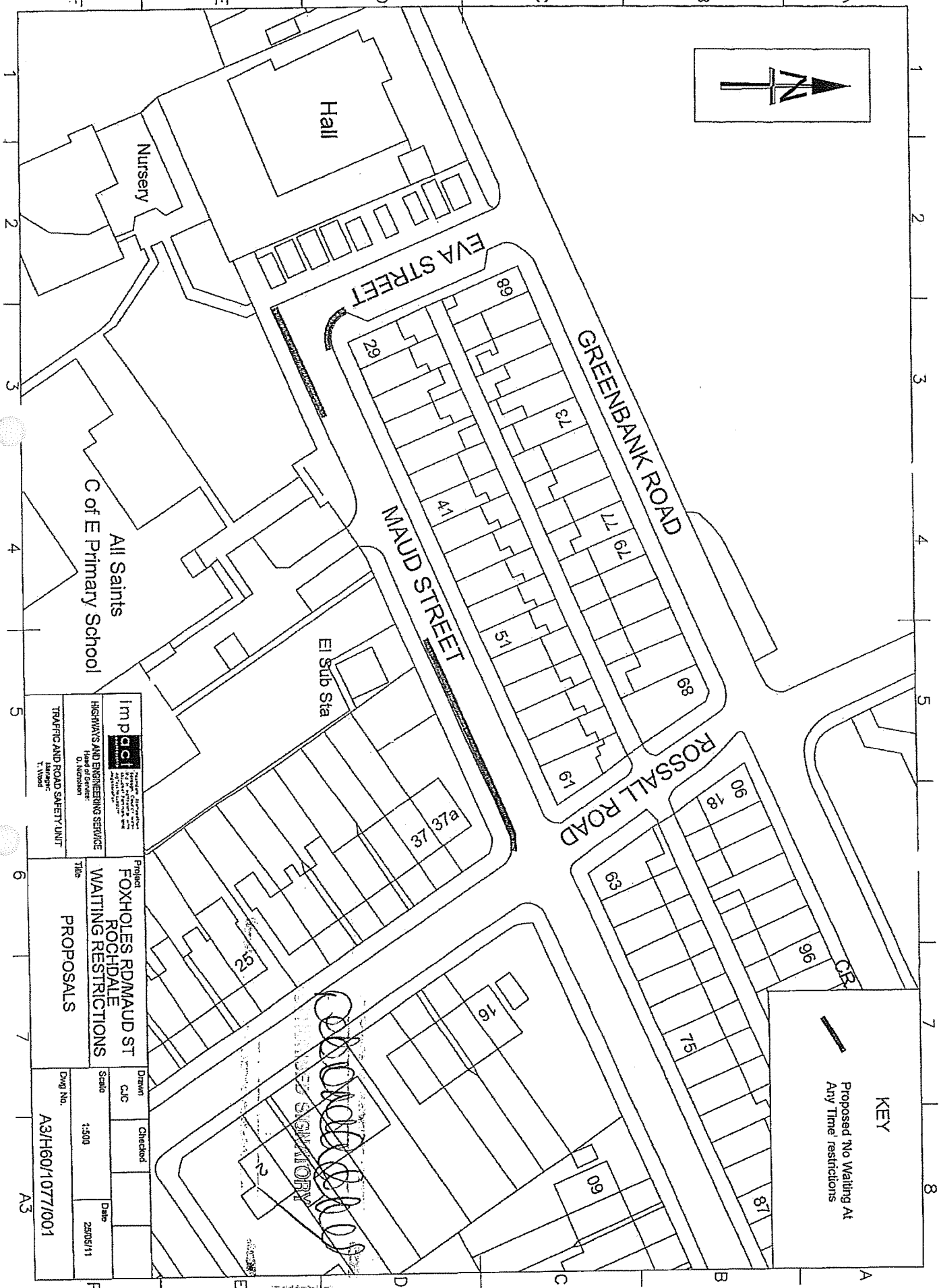
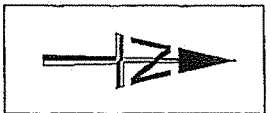
**Schedule No. 2.3
No Waiting Mon-Fri 8am – 5pm**

Maud Street, Central Rochdale Ward

- (i) the south side from a point 73.56 metres west of the west kerb line of Rossall Road in a westerly direction for a distance of 19.04 metres in a westerly direction
- (ii) the south side from the west kerblines of Rossall Road for a distance of 36 metres in a westerly direction

SCALE WITH CAUTION AS DISTORTION CAN OCCUR


0 1 2 3 4 5 6 7 8 9 10cm



Impact
 HIGHWAYS AND ENGINEERING SERVICE
 TRAFFIC AND ROAD SAFETY UNIT
 T. Wood

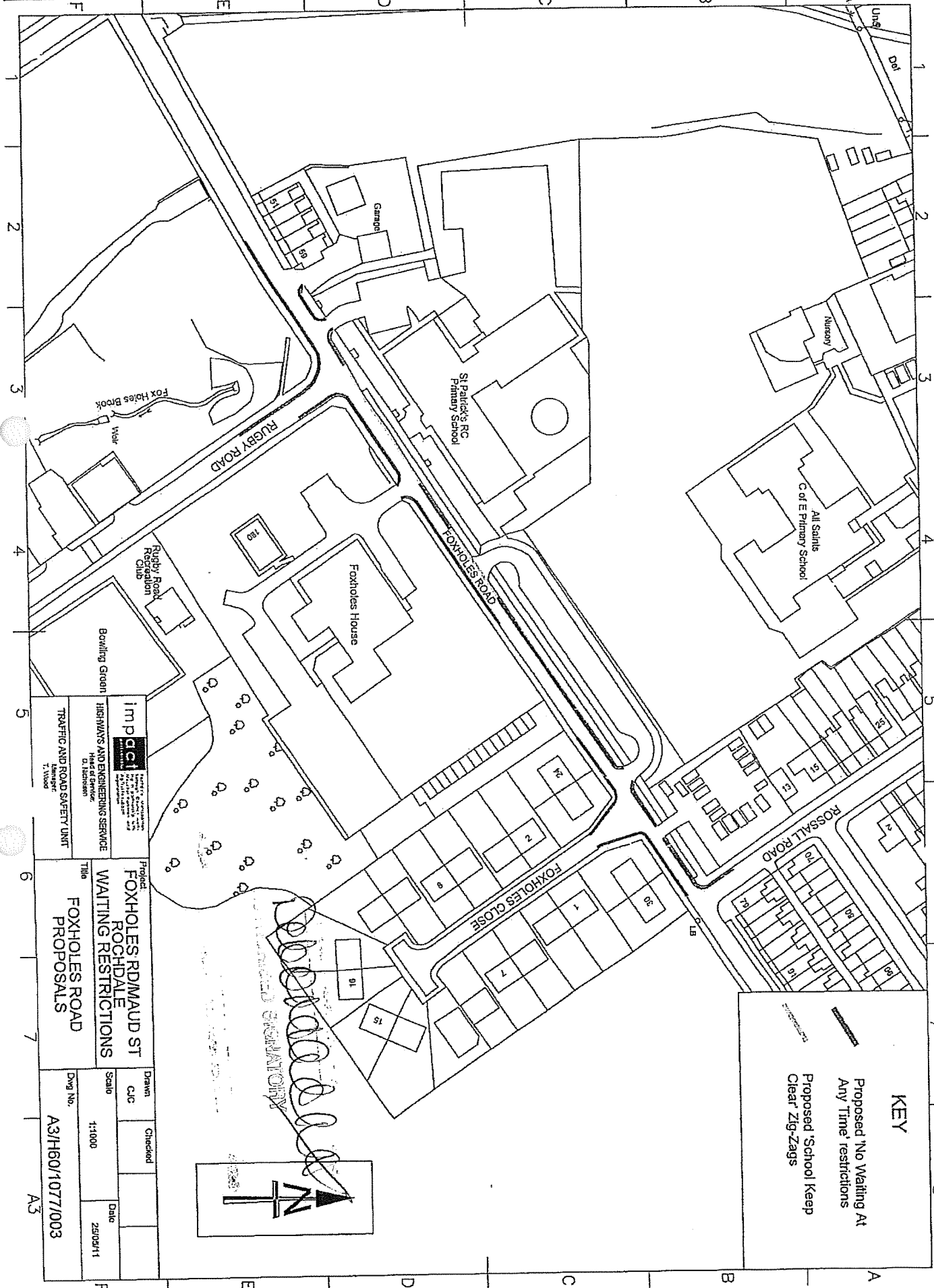
Project
 FOXHOLES RD/MAUD ST
 ROCHDALE
 WAITING RESTRICTIONS
PROPOSALS

Drawn CJC
Checked
Scale 1:500
Date 25/05/11
Draw No. A3/H60/1077/001
A3

KEY

 Proposed No Waiting At
 Any Time restrictions

SCALE WITH CAUTION AS DISTORTION CAN OCCUR

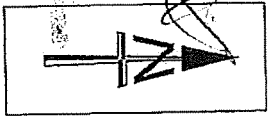
0 1 2 3 4 5 6 7 8 9 10cm



KEY

- Proposed 'No Waiting At Any Time' restrictions
- Proposed 'School Keep Clear' Zlg-Zags

<p>Imp dcl Highway & Engineering Services 22, The Quadrant, Basingstoke, Hampshire, RG24 0BA Tel: 01256 333333 Fax: 01256 333334 www.impdcl.co.uk</p>	<p>Project FOXHOLES RD/MAUD ST ROCHDALE WAITING RESTRICTIONS</p>	<p>Drawn CJC</p>	<p>Checked</p>
	<p>Title FOXHOLES ROAD PROPOSALS</p>	<p>Scale 1:1000</p>	<p>Date 25/09/11</p>
<p>TRAFFIC AND ROAD SAFETY UNIT Mr B. Johnson Manager T. Wood</p>	<p>Dwg No. A3/H60/1077/003</p>	<p>A3</p>	



Schedule 8.1

School ZigZag Mon-Fri 8am-5pm No Stopping on School Entrance Markings

Foxholes Road, Central Rochdale Ward

- (i) the north side from a point 152 metres west of its junction with Rossall Road for a distance of 44 metres in a westerly direction
- (ii) the north side from a point 109 metres west of its junction with Rossall Road for a distance of 26 metres in a westerly direction.



Dated this 27th day of October 2011


THE COMMON SEAL of THE ROCHDALE)

BOROUGH COUNCIL was hereunto affixed)

in the presence of:

tro73a


Authorised Signatory




NUMBER IN SEAL BOOK
36491