

BOROUGH OF ROCHDALE
((CIVIL ENFORCEMENT OF TRAFFIC CONTRAVENTIONS)
(VARIOUS STREETS) (MIDDLETON TOWNSHIP) ORDER 2008)
(AMENDMENT) (NO. 34) ORDER 2013

STANYCLIFFE LANE AREA, MIDDLETON

The Rochdale Borough Council, in exercise of its powers under Sections 1(1), 2 and 4 of the Road Traffic Regulation Act 1984 ("the Act") and of all other enabling powers, and after consultation with the Chief Officer of Police in accordance with Section 124(1) and paragraph 20(1) of Part III of Schedule 9 to the Act, hereby make the following Order:-

1. This Order may be cited as the Borough of Rochdale ((Civil Enforcement of Traffic Contraventions) (Various Streets) (Middleton Township) Order 2008) (Amendment) (No. 34) Order 2013 and shall come into operation on 1st May 2013.
2. The Borough of Rochdale (Civil Enforcement of Traffic Contraventions) (Various Streets) (Middleton Township) Order 2008 is hereby amended by inserting the wording shown in Schedule 1 to this Order.
3. Those parts of the Borough of Rochdale (Civil Enforcement of Traffic Contraventions) (Various Streets) (Middleton Township) Order 2008, as shown in Schedule 2 to this Order be hereby revoked.
4. The Interpretation Act 1978 shall apply for the interpretation of this Order as it applies for the interpretation of an Act of Parliament.

SCHEDULE 1

Schedule No. 1.1
No Waiting At Any Time

Acresfield Road, North Middleton

- (ni) the south-easterly side from its junction with Stanycliffe Lane for a distance of 15 metres in a north-easterly direction

Stanycliffe Lane, North Middleton

- (ni) the south-westerly side from its junction with Tennyson Road for a distance of 8 metres in a south-easterly direction
- (nii) the north-easterly side from its junction with Acresfield Road for a distance of 22 metres in a south-westerly direction

Tennyson Road, North Middleton

- (ni) the north-westerly side from its junction with Stanycliffe Lane for a distance of 15 metres in a south-westerly direction
- (nii) the south-easterly side from its junction with Stanycliffe Lane for a distance of 14 metres in a south westerly direction

Schedule No. 8.1

School Zigzag Mon-Fri 8 am-5pm No Stopping On School Entrance Markings

Stanycliffe Lane, North Middleton

- (ni) the south-westerly side from a point 68 metres south-east of its junction with Rochdale Road for a distance of 37.56 metres in a south-easterly direction
- (nii) the south-westerly side from a point 105.56 metres south-east of its junction with Rochdale Road for a distance of 43.56 metres in a south-easterly direction

- (niii) the south-westerly side from a point 8 metres south-east of its junction with Tennyson Road for a distance of 25.56 metres in a south-easterly direction
- (niv) the south-westerly side from a point 33.56 south-east of its junction with Tennyson Road for a distance of 43.56 metres in a south-easterly direction
- (nv) the south-westerly side from a point 77.12 metres south-east of its junction with Tennyson Road for a distance of 25.56 metres in a south-easterly direction

Tennyson Road, North Middleton

- (ni) The south-easterly side from a point 14 metres south-west of its junction with Stanycliffe Lane for a distance of 25.56 metres in a south-westerly direction
- (nii) The south-easterly side from a point 39.56 metres south-west of its junction with Stanycliffe Lane for a distance of 25.56 metres in a south-westerly direction

SCHEDULE 2

Schedule No. 8.1

School Zigzag Mon-Fri 8am-5pm No Stopping On School Entrance Markings

Stanycliffe Lane, North Middleton

- (i) the west side from a point 95 metres north of its junction with Kingsley Road to a point 192 metres north of its junction with Kingsley Road outside Boarshaw County Primary School
- (ii) the west side from a point 68 metres south of its junction with Rochdale Road to a point 144 metres south of its junction with Rochdale Road outside St John Fisher RC Infant and Junior School

Tennyson Road, North Middleton

the south side from a point 14 metres west of its junction with Stanycliffe Lane to a point 45 metres west of its junction with Stanycliffe Lane outside Boarshaw County Primary School

Dated this 12th day of April 2013

THE COMMON SEAL of THE ROCHDALE)

BOROUGH COUNCIL was hereunto affixed)

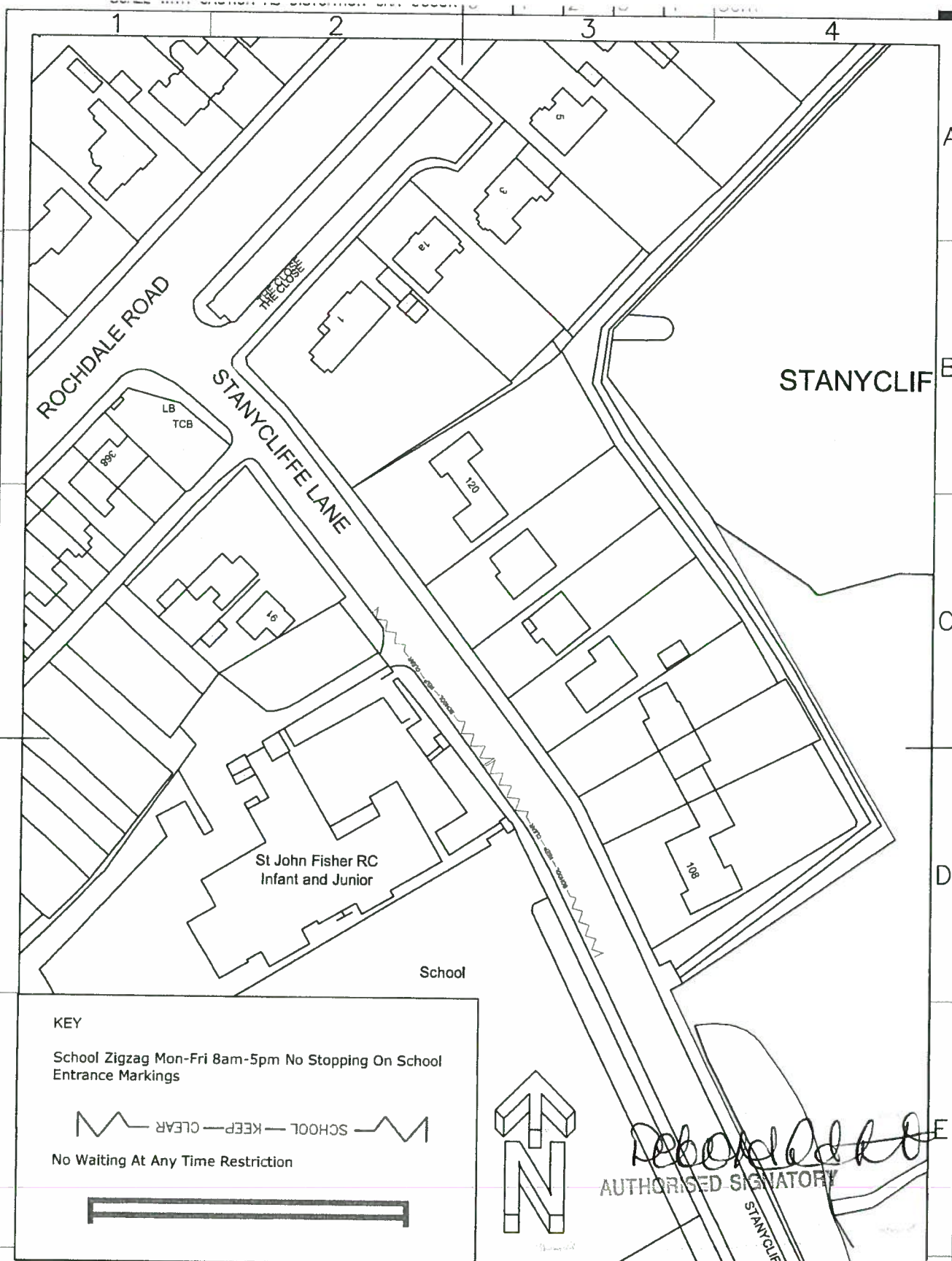
in the presence of:


Authorised Signatory (SR)



37385

SCALE WITH CAUTION AS DISTORTION CAN OCCUR 0 1 2 3 4 5 6 7 8 9 10cm



KEY

School Zigzag Mon-Fri 8am-5pm No Stopping On School Entrance Markings

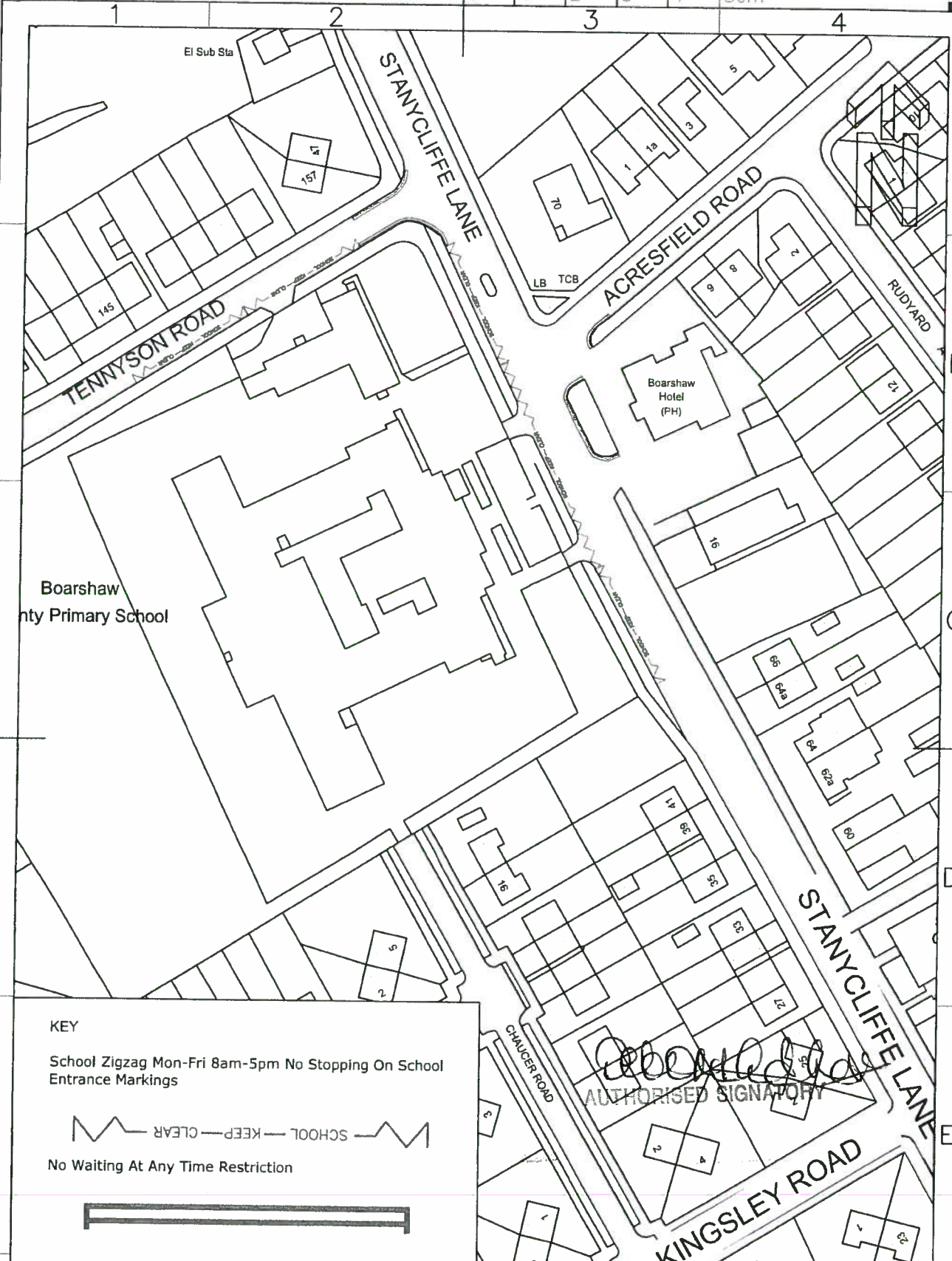
— CLEAR — KEEP — SCHOOL —

No Waiting At Any Time Restriction

Robert [Signature]
 AUTHORIZED SIGNATORY

Rochdale Metropolitan Borough Council	Project St John Fisher & Boarshaw CP School Zone		Drawn *	Check'd & Approv'd *	Safety Audit Check *
	HIGHWAYS & ENGINEERING SERVICE	Title Waiting Restrictions	Scale 1:1000 at A4	Date 1/11/2012	
Page 1 of 2			Dwg No. A4/H60/1082/29/4a		

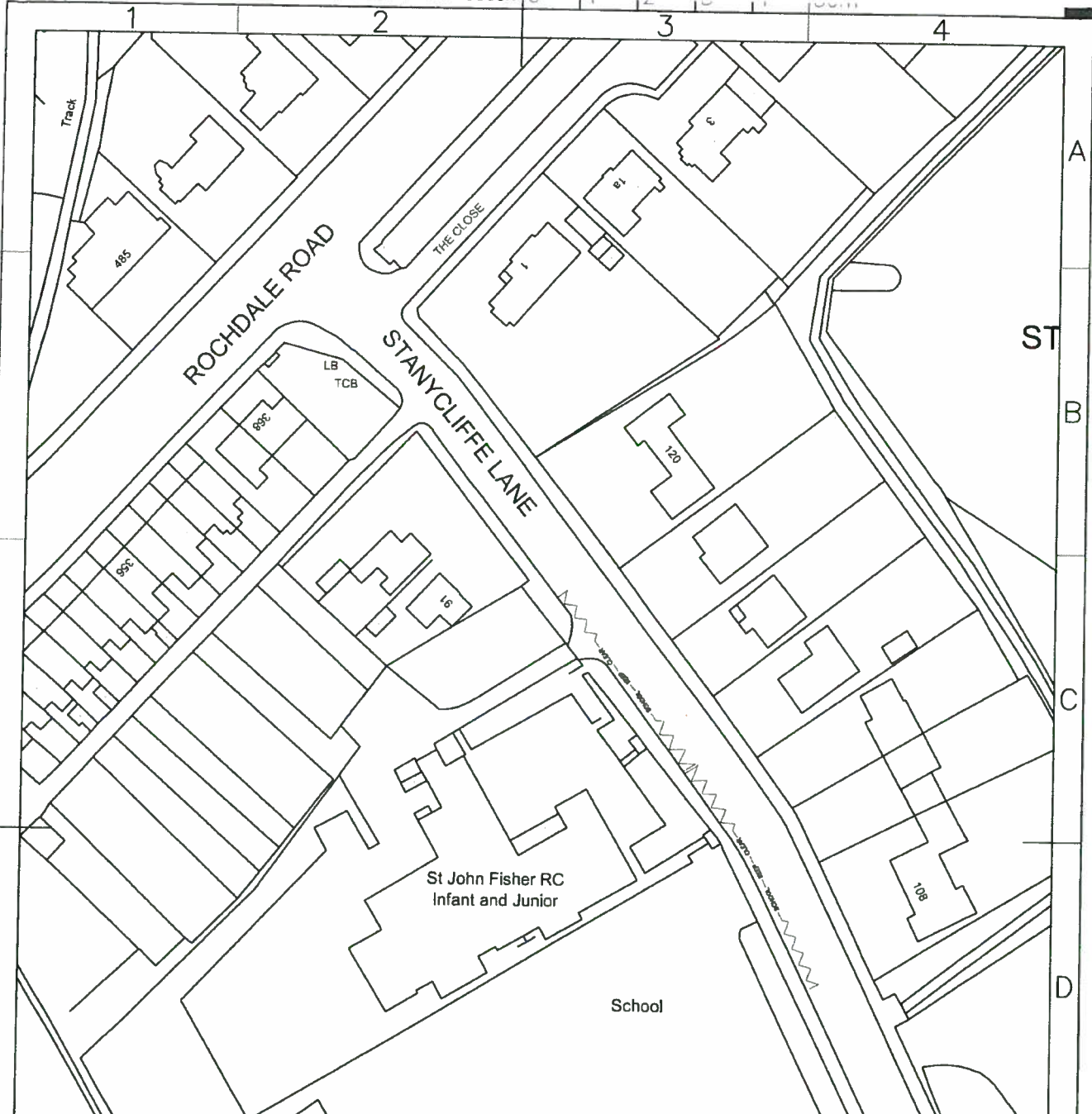
SCALE WITH CAUTION AS DISTORTION CAN OCCUR



Rochdale Metropolitan Borough Council	Project St John Fisher & Boarshaw CP School Zone		Drawn *	Check'd & Approv'd *	Safety Audit Check *
	HIGHWAYS & ENGINEERING SERVICE	Title Waiting Restrictions	Scale 1:1000 at A4	Date 1/11/2012	
Page 2 of 2			Dwg No. A4/H60/1082/29/4b		

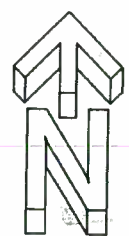

A4

SCALE WITH CAUTION AS DISTORTION CAN OCCUR 10cm



KEY

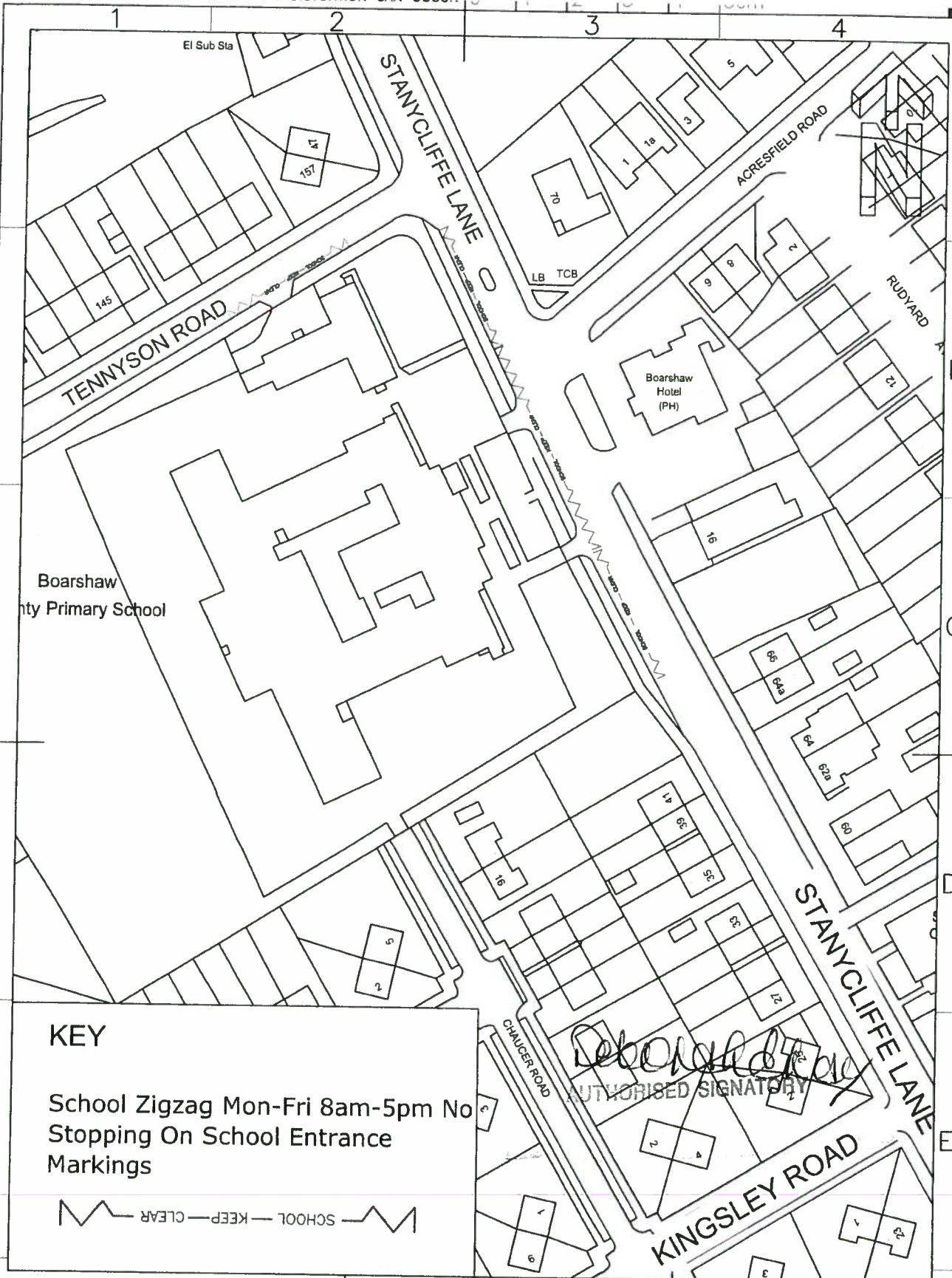
School Zigzag Mon-Fri 8am-5pm No Stopping On School Entrance Markings



[Handwritten Signature]
 AUTHORIZED SIGNATORY

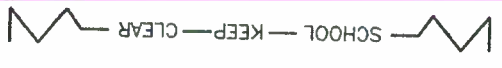
Rochdale Metropolitan Borough Council	Project	Drawn	Check'd & Approv'd	Safety Audit Check
	St John Fisher & Boarshaw CP School Zone	*	*	*
HIGHWAYS & ENGINEERING SERVICE	Title	Scale	Date	
Page 1 of 2	Existing Waiting Restrictions to be Revoked	1:1000 at A4	1/11/2012	
		Dwg No.	A4/H60/1082/29/3a	
			A4	

SCALE WITH CAUTION AS DISTORTION CAN OCCUR 0 1 2 3 4 5 6 7 8 9 10cm



KEY

School Zigzag Mon-Fri 8am-5pm No Stopping On School Entrance Markings



Sebastian Dyer
 AUTHORIZED SIGNATORY

Rochdale Metropolitan Borough Council
 HIGHWAYS & ENGINEERING SERVICE
 Page 2 of 2

Project
 St John Fisher & Boarshaw CP School Zone
 Title
 Existing Waiting Restrictions to be Revoked

Drawn *	Check'd & Approv'd *	Safety Audit Check *
Scale 1:1000 at A4	Date 1/11/2012	
Dwg No. A4/H60/1082/29/3b		